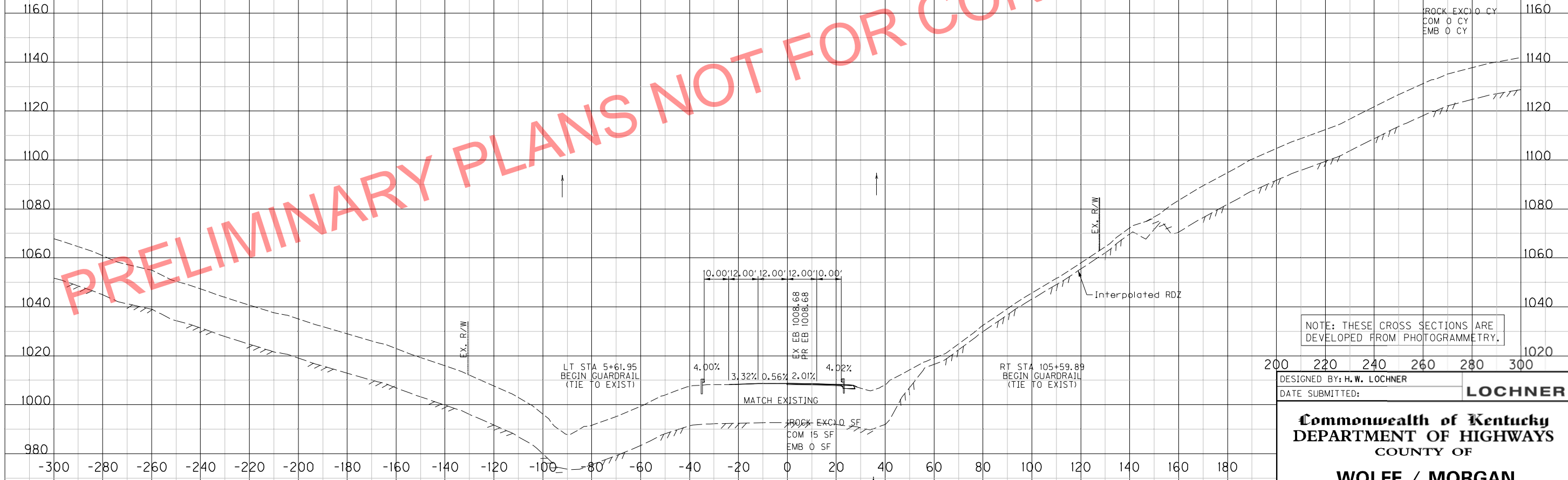


FILE NAME: I:\LEX\PRJ\000008298\DESIGN\ROADWAY\PR\_WB-EB\_MT\_PKWY\_XSECTIONS.DGN  
 USER: jbrewer  
 DATE PLOTTED: September 21, 2016  
 E-SHEET NAME: X00100XS  
 MicroStation v8.11.9.832

PRELIMINARY PLANS NOT FOR CONSTRUCTION



WESTBOUND MT PKWY STA 5+61.95=  
 EASTBOUND MT PKWY STA 105+59.89=  
 BEGIN CONSTRUCTION

NOTE: THESE CROSS SECTIONS ARE  
 DEVELOPED FROM PHOTOGRAMMETRY.

DESIGNED BY: H.W. LOCHNER  
 DATE SUBMITTED: **LOCHNER**

**Commonwealth of Kentucky**  
**DEPARTMENT OF HIGHWAYS**  
 COUNTY OF  
**WOLFE / MORGAN**

PROJECT ITEM NO. 10-126.70 NHPP 0061(067)  
 NUMBERS: FD52 119 9009 056-058, FD52 088 9009 057-060

WB AND EB MT PKWY CROSS SECTION  
 STA 5+62

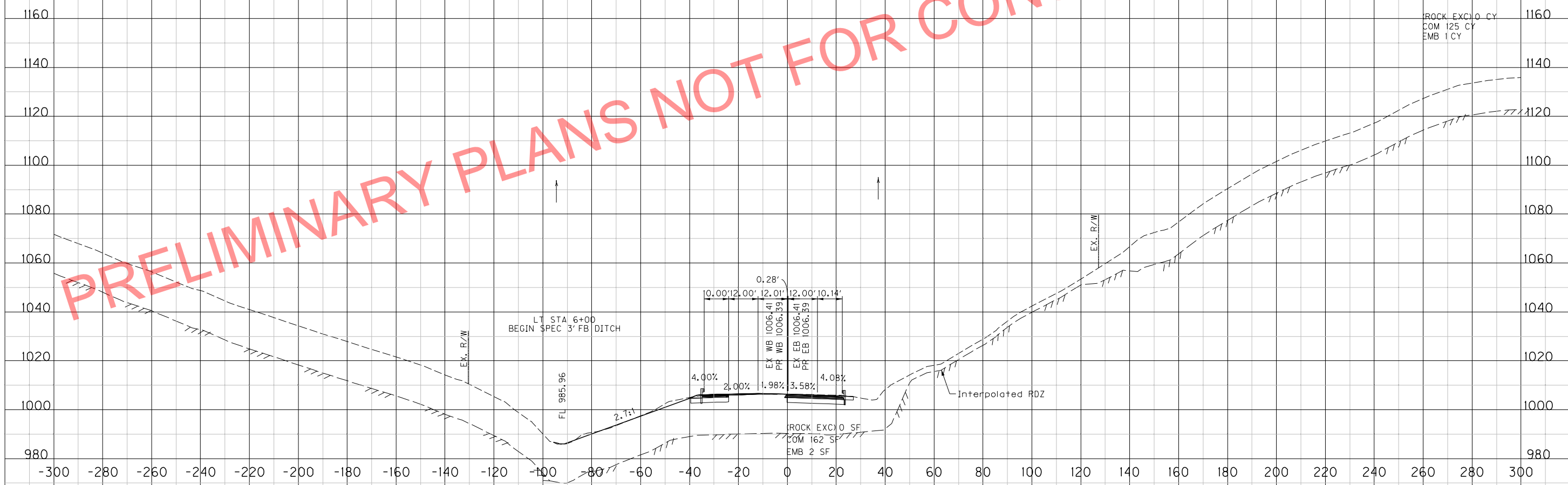
SCALE: 1" = 20' HORIZONTAL  
 1" = 20' VERTICAL

NOTE: EASTBOUND LANES CUT ALONG WESTBOUND BASELINE

COUNTY OF	ITEM NO.	SHEET NO.
WOLFE	10-126.70	X2

PRELIMINARY PLANS NOT FOR CONSTRUCTION

FILE NAME: I:\EX\PRJ\00000298\DESIGN\ROADWAY\PR\_WB-EB\_MT\_PKWY\_XSECTIONS.DGN  
 USER: jbrewer  
 DATE PLOTTED: September 21, 2016  
 E-SHEET NAME: X00200XS  
 MicroStation v8.11.9.832



SCALE: 1" = 20' HORIZONTAL  
1" = 20' VERTICAL

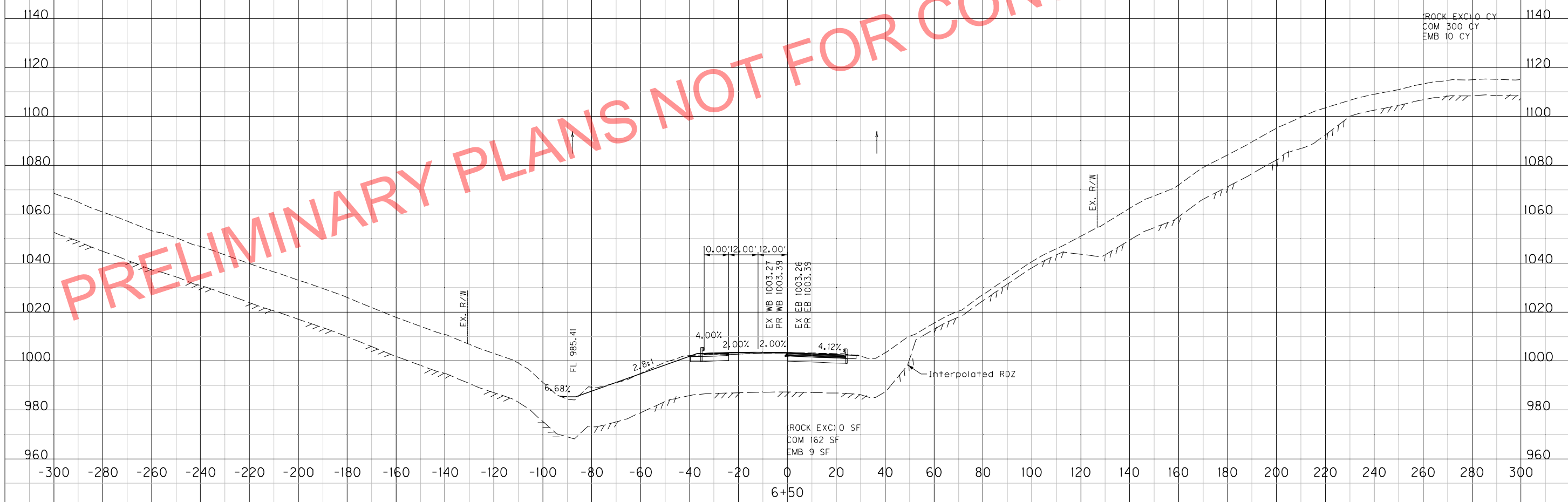
NOTE: EASTBOUND LANES CUT ALONG WESTBOUND BASELINE

WB AND EB MT PKWY CROSS SECTION  
STA 6+00 TO STA 6+00

COUNTY OF	ITEM NO.	SHEET NO.
WOLFE	10-126.70	X3

PRELIMINARY PLANS NOT FOR CONSTRUCTION

FILE NAME: I:\EX\PRJ\00000298\DESIGN\ROADWAY\PR\_WB-EB.MT.PKWAY.XSECTIONS.DGN  
 USER: jbrewer  
 DATE PLOTTED: September 21, 2016  
 E-SHEET NAME: X00300XS  
 MicroStation v8.11.9.832



SCALE: 1" = 20' HORIZONTAL  
 1" = 20' VERTICAL

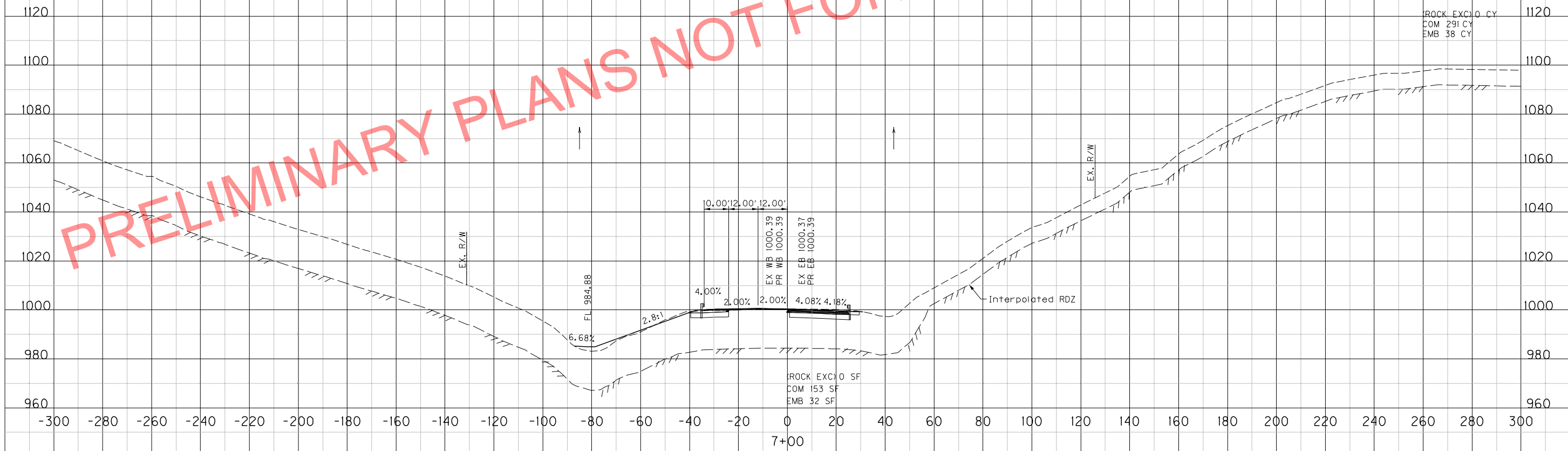
NOTE: EASTBOUND LANES CUT ALONG WESTBOUND BASELINE

WB AND EB MT PKWY CROSS SECTION  
 STA 6+50

COUNTY OF	ITEM NO.	SHEET NO.
WOLFE	10-126.70	X4

FILE NAME: I:\LEX\PRJ\000008298\DESIGN\ROADWAY\PR\_WB-EB.MT.PK.WY.XSECTIONS.DGN  
 USER: jbrewer  
 DATE PLOTTED: September 21, 2016  
 E-SHEET NAME: X00400XS  
 MicroStation v8.11.9.832

PRELIMINARY PLANS NOT FOR CONSTRUCTION



SCALE: 1" = 20' HORIZONTAL  
 1" = 20' VERTICAL

NOTE: EASTBOUND LANES CUT ALONG WESTBOUND BASELINE

WB AND EB MT PKWY CROSS SECTION  
 STA 7+00



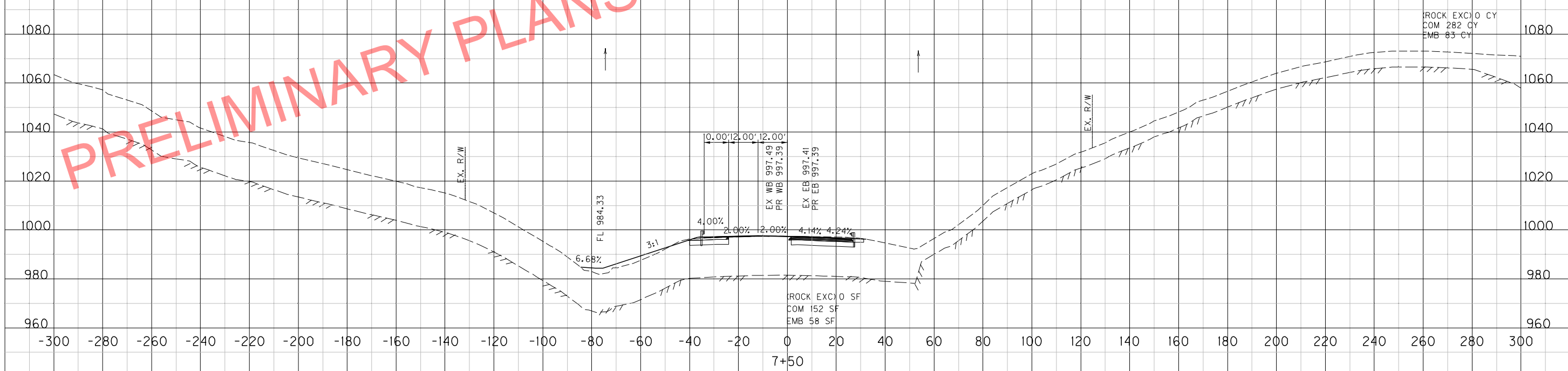
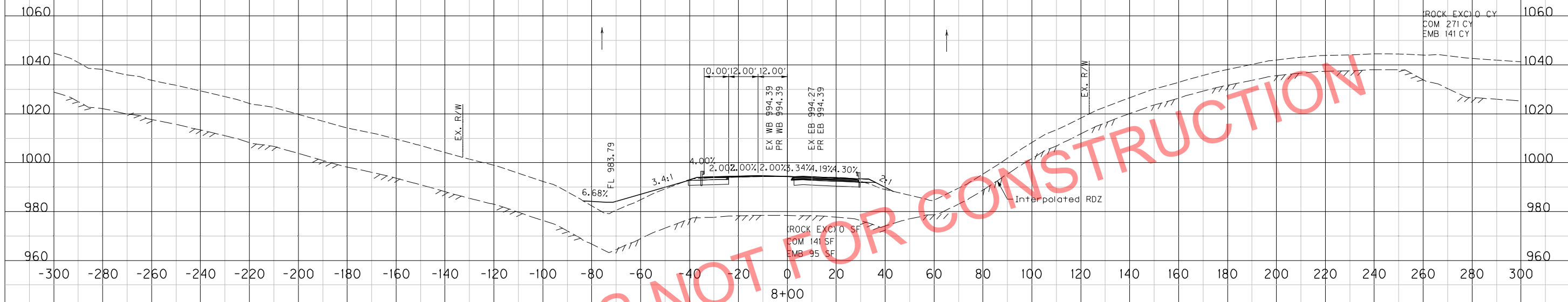
COUNTY OF	ITEM NO.	SHEET NO.
WOLFE	10-126.70	X5

FILE NAME: I:\EX\PRJ\000008298\DESIGN\ROADWAY\PR.WB-EB.MT.PK.WY.XSECTIONS.DGN

USER: jbrewer  
DATE PLOTTED: September 21, 2016

E-SHEET NAME: X005000XS

MicroStation v8.11.9.832




PRELIMINARY PLANS NOT FOR CONSTRUCTION

SCALE: 1" = 20' HORIZONTAL  
1" = 20' VERTICAL

WB AND EB MT PKWY CROSS SECTION  
STA 7+50 TO STA 8+00

NOTE: EASTBOUND LANES CUT ALONG WESTBOUND BASELINE

FILE NAME: I:\LEX\PRJ\00000298\DESIGN\ROADWAY\PR\_WB-EB\_MT\_PKWY\_XSECTIONS.DGN  
 USER: jbrewer  
 DATE PLOTTED: September 21, 2016  
 E-SHEET NAME: X00600XS  
 MicroStation v8.11.9.832



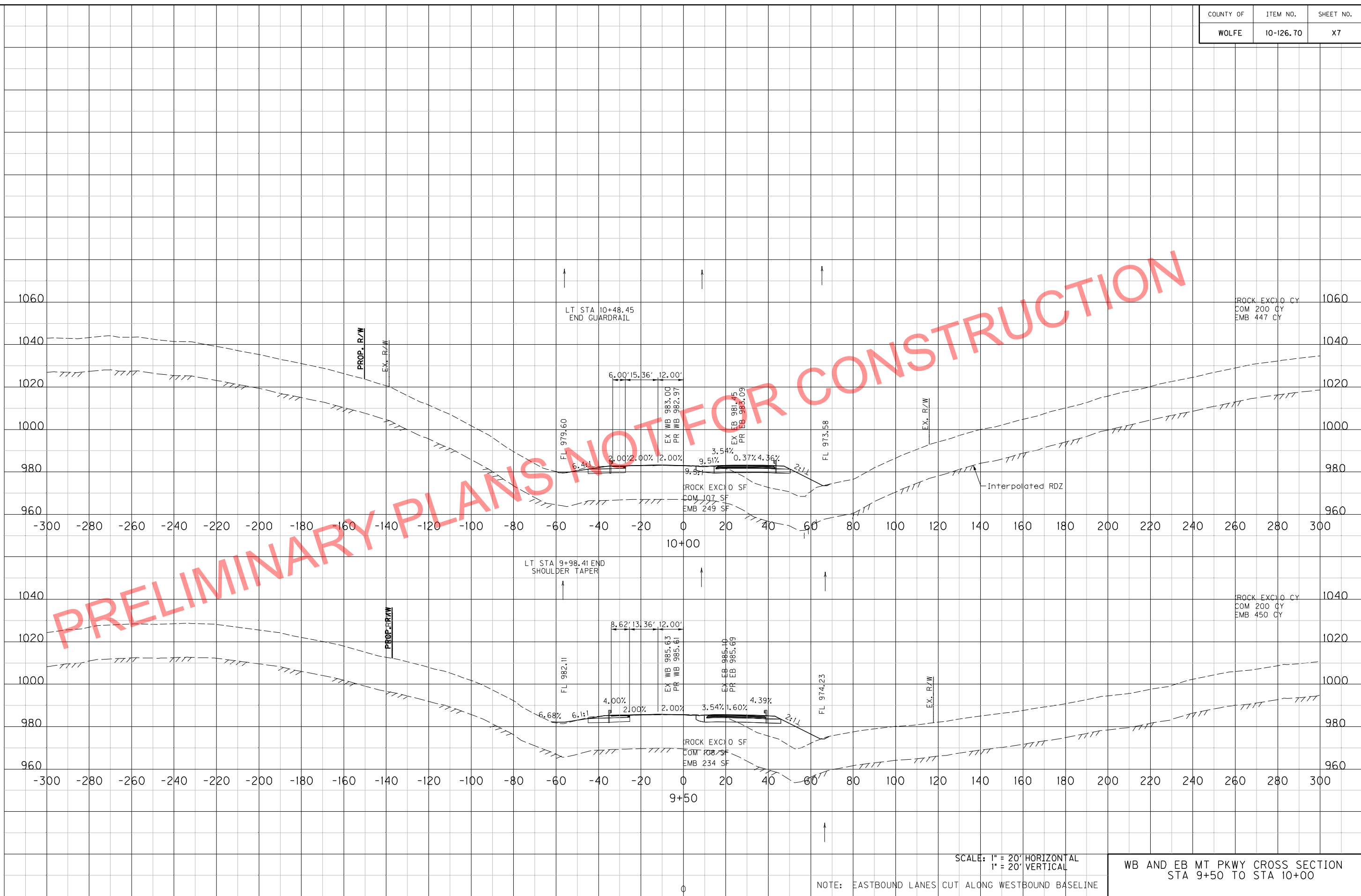
SCALE: 1" = 20' HORIZONTAL  
 1" = 20' VERTICAL

NOTE: EASTBOUND LANES CUT ALONG WESTBOUND BASELINE

WB AND EB MT PKWY CROSS SECTION  
 STA 8+50 TO STA 9+00

COUNTY OF	ITEM NO.	SHEET NO.
WOLFE	10-126.70	X7

FILE NAME: I:\EX\PRJ\00000298\DESIGN\ROADWAY\PR\_WB-EB MT PKWY XSECTIONS.DGN  
 USER: jbrewer  
 DATE PLOTTED: September 21, 2016  
 E-SHEET NAME: X00700XS  
 MicroStation v8.11.9.832



SCALE: 1" = 20' HORIZONTAL  
 1" = 20' VERTICAL

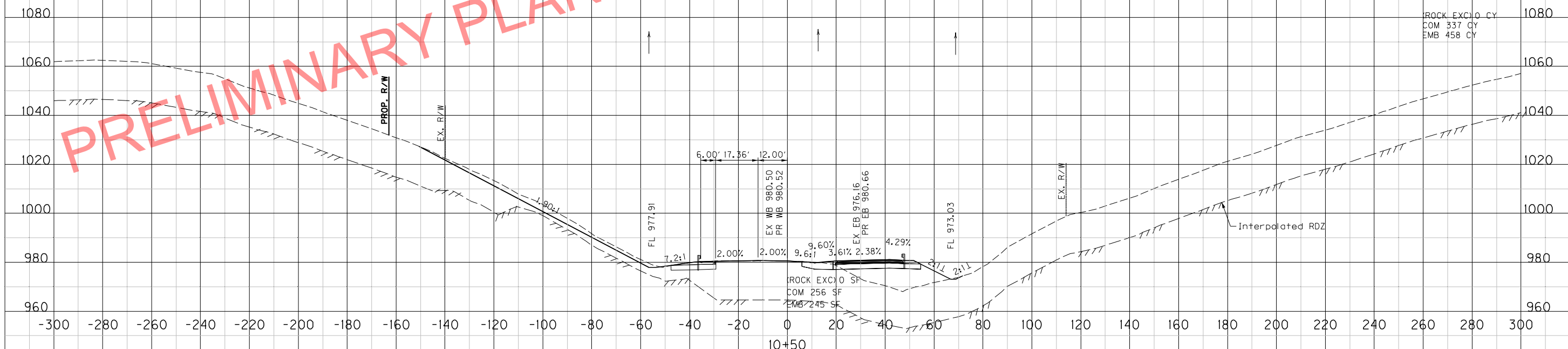
NOTE: EASTBOUND LANES CUT ALONG WESTBOUND BASELINE

WB AND EB MT PKWY CROSS SECTION  
 STA 9+50 TO STA 10+00

COUNTY OF	ITEM NO.	SHEET NO.
WOLFE	10-126.70	X8

FILE NAME: I:\LEX\PRJ\00000298\DESIGN\ROADWAY\PR\_WB-EB.MT.PKWAY.XSECTIONS.DGN  
 USER: jbrewer  
 DATE PLOTTED: September 21, 2016  
 E-SHEET NAME: X00800XS  
 MicroStation v8.11.9.832

PRELIMINARY PLANS NOT FOR CONSTRUCTION



SCALE: 1" = 20' HORIZONTAL  
 1" = 20' VERTICAL

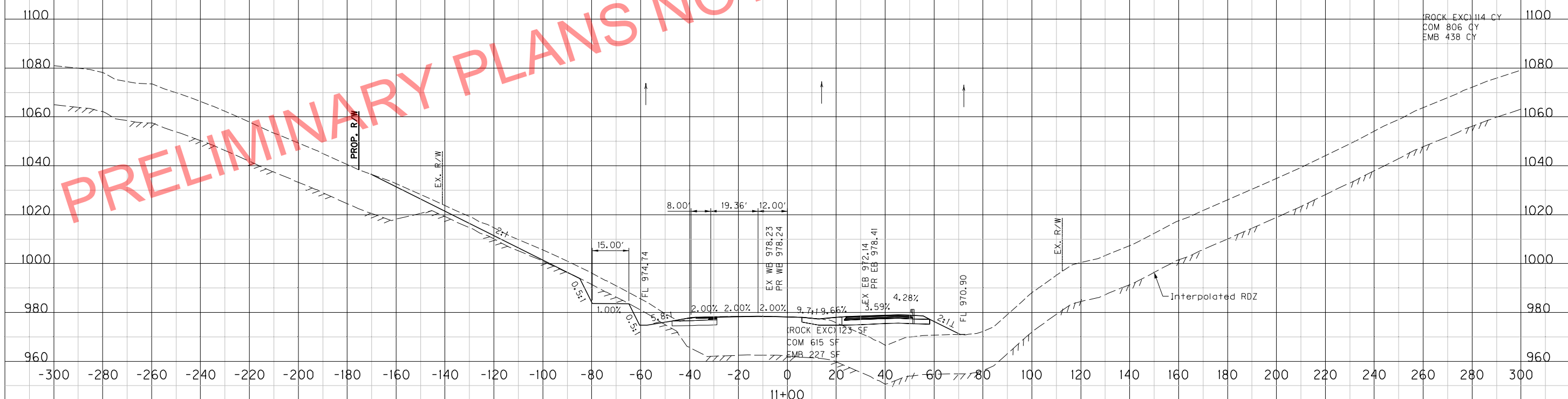
NOTE: EASTBOUND LANES CUT ALONG WESTBOUND BASELINE

WB AND EB MT PKWY CROSS SECTION  
 STA 10+50

COUNTY OF	ITEM NO.	SHEET NO.
WOLFE	10-126.70	X9

PRELIMINARY PLANS NOT FOR CONSTRUCTION

FILE NAME: I:\LEX\PRJ\00000298\DESIGN\ROADWAY\PR\_WB-EB\_Mt\_Pkwy\_XSECTIONS.DGN  
 USER: jbrewer  
 DATE PLOTTED: September 21, 2016  
 E-SHEET NAME: X00900XS  
 MicroStation v8.11.9.832



SCALE: 1" = 20' HORIZONTAL  
 1" = 20' VERTICAL

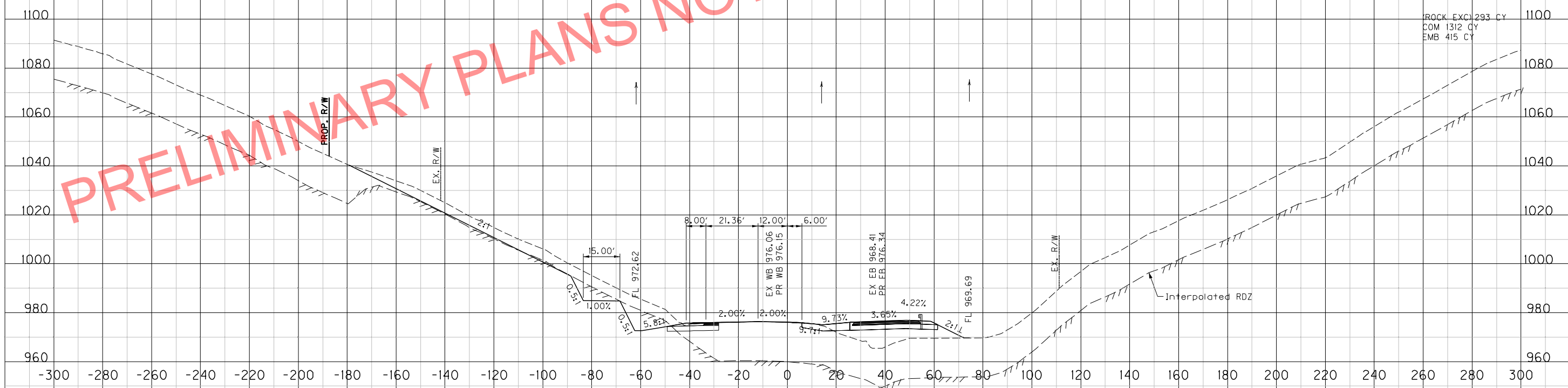
WB AND EB MT PKWY CROSS SECTION  
 STA 11+00

NOTE: EASTBOUND LANES CUT ALONG WESTBOUND BASELINE

COUNTY OF	ITEM NO.	SHEET NO.
WOLFE	10-126.70	X10

MicroStation v8.11.9.832 E-SHEET NAME: X01000XS USER: jbrewer DATE PLOTTED: September 21, 2016 FILE NAME: I:\LEX\PRJ\00000298\DESIGN\ROADWAY\PR\_WB-EB.MT PKWY XSECTIONS.DGN

PRELIMINARY PLANS NOT FOR CONSTRUCTION



(ROCK EXC) 293 CY  
COM 1312 CY  
EMB 415 CY

(ROCK EXC) 194 SF  
COM 802 SF  
EMB 221 SF

SCALE: 1" = 20' HORIZONTAL  
1" = 20' VERTICAL

WB AND EB MT PKWY CROSS SECTION  
STA 11+50

NOTE: EASTBOUND LANES CUT ALONG WESTBOUND BASELINE

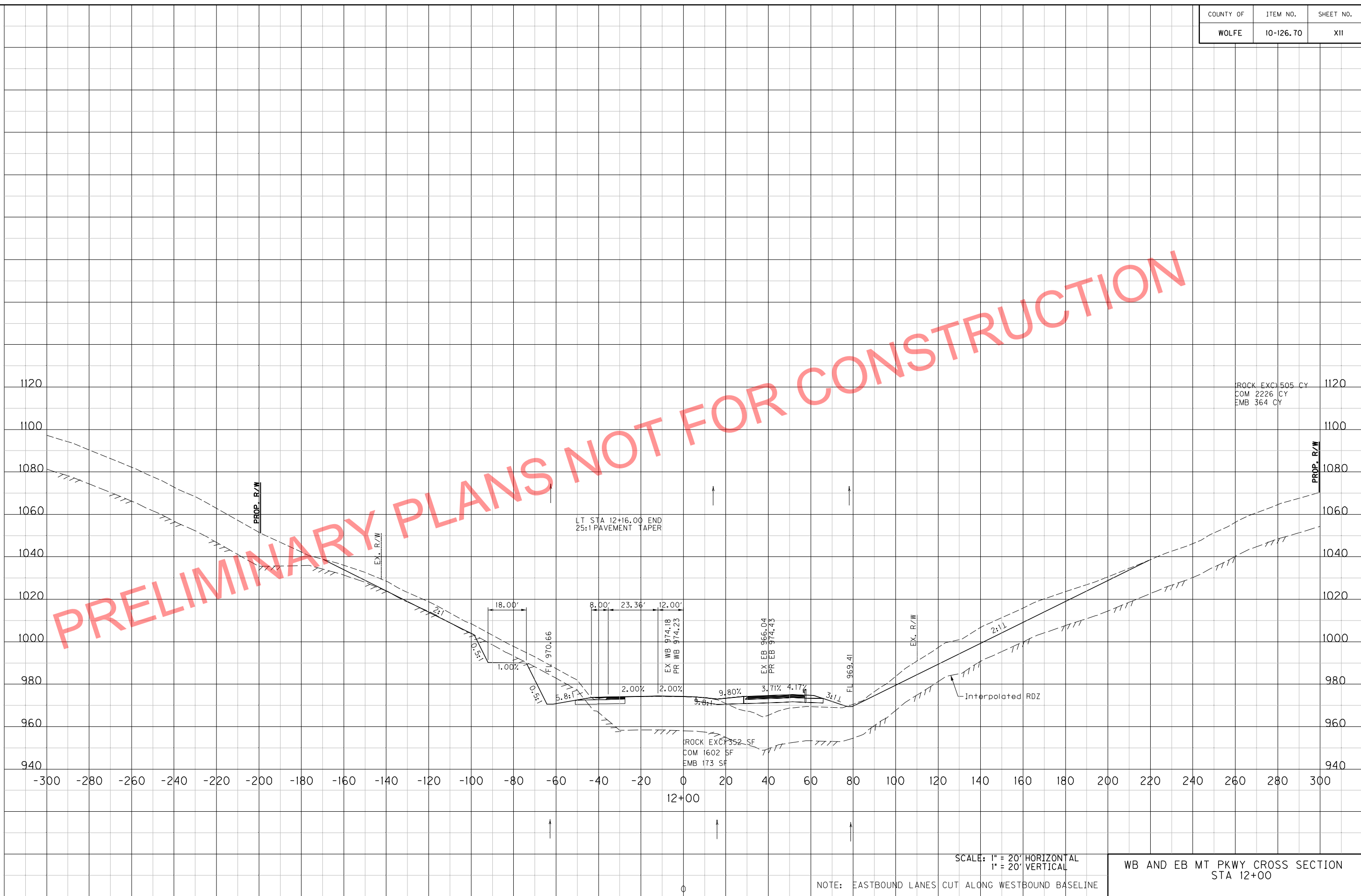
COUNTY OF	ITEM NO.	SHEET NO.
WOLFE	10-126.70	XII

FILE NAME: I:\EX\PRJ\00000298\DESIGN\ROADWAY\PR\_WB-EB MT PKWY XSECTIONS.DGN

USER: jbrewer  
DATE PLOTTED: September 21, 2016

E-SHEET NAME: X01000XS

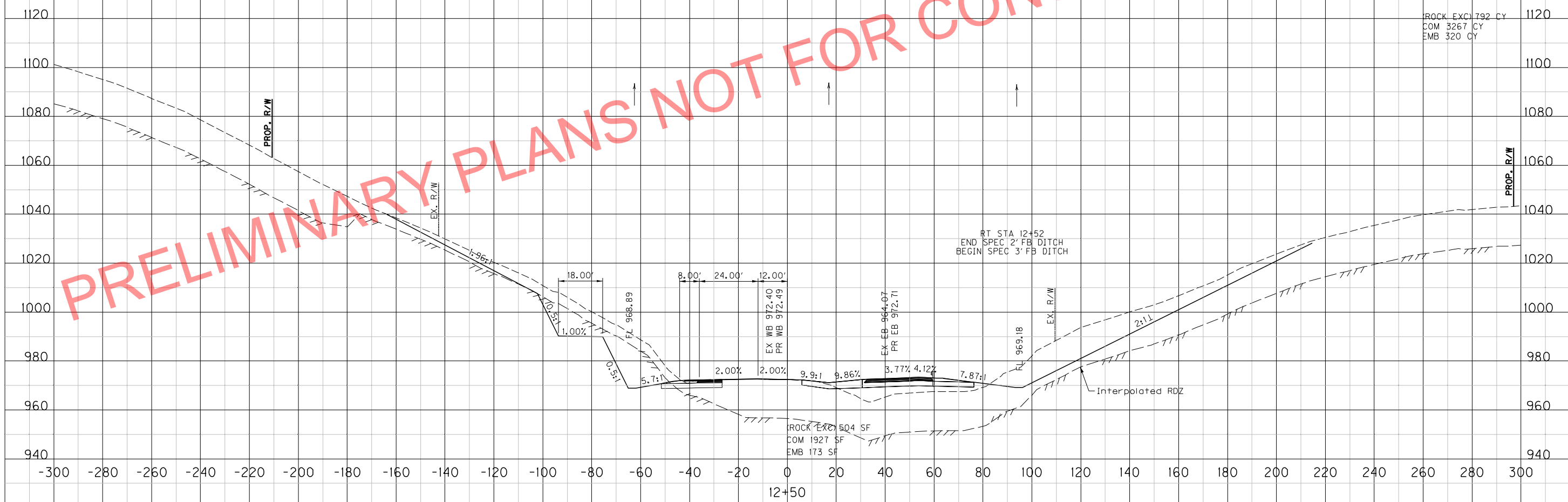
MicroStation v8.11.9.832



COUNTY OF	ITEM NO.	SHEET NO.
WOLFE	10-126.70	X12

FILE NAME: I:\EX\PRJ\000008298\DESIGN\ROADWAY\PR\_WB-EB.MT.PKWAY.XSECTIONS.DGN  
 USER: jbrewer  
 DATE PLOTTED: September 21, 2016  
 E-SHEET NAME: X0200XS  
 MicroStation v8.11.9.832

PRELIMINARY PLANS NOT FOR CONSTRUCTION



SCALE: 1" = 20' HORIZONTAL  
 1" = 20' VERTICAL

NOTE: EASTBOUND LANES CUT ALONG WESTBOUND BASELINE

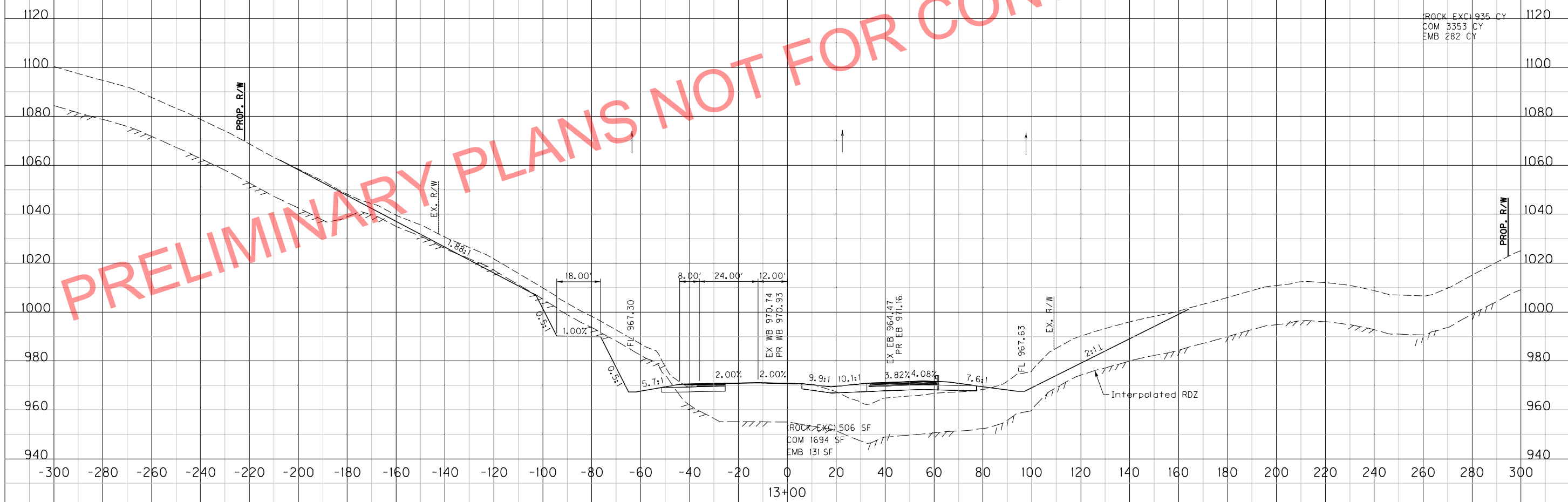
WB AND EB MT PKWY CROSS SECTION  
 STA 12+50



COUNTY OF	ITEM NO.	SHEET NO.
WOLFE	10-126.70	X13

PRELIMINARY PLANS NOT FOR CONSTRUCTION

FILE NAME: I:\EX\PRJ\000008298\DESIGN\ROADWAY\PR\_WB-EB MT PKWY XSECTIONS.DGN  
 USER: jbrewer  
 DATE PLOTTED: September 21, 2016  
 E-SHEET NAME: X01300XS  
 MicroStation v8.11.9.832



SCALE: 1" = 20' HORIZONTAL  
1" = 20' VERTICAL

NOTE: EASTBOUND LANES CUT ALONG WESTBOUND BASELINE

WB AND EB MT PKWY CROSS SECTION  
STA 13+00

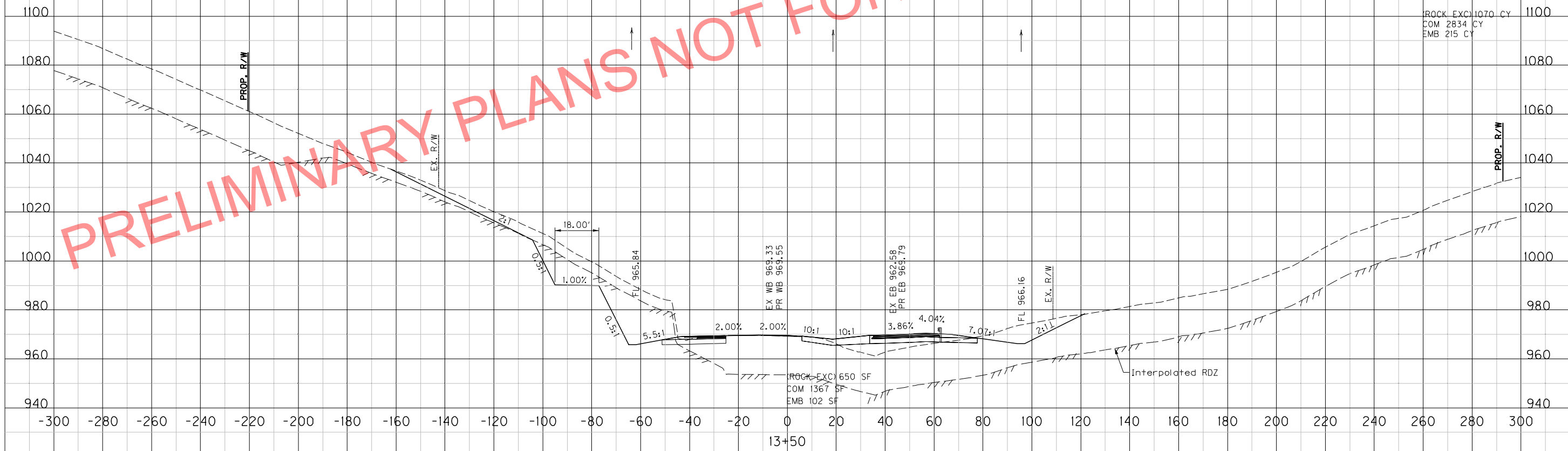
FILE NAME: I:\EX\PRJ\000008298\DESIGN\ROADWAY\PR\_WB-EB.MT.PKWAY.XSECTIONS.DGN

USER: jbrewer  
DATE PLOTTED: September 21, 2016

E-SHEET NAME: X01400XS

MicroStation v8.11.9.832

PRELIMINARY PLANS NOT FOR CONSTRUCTION



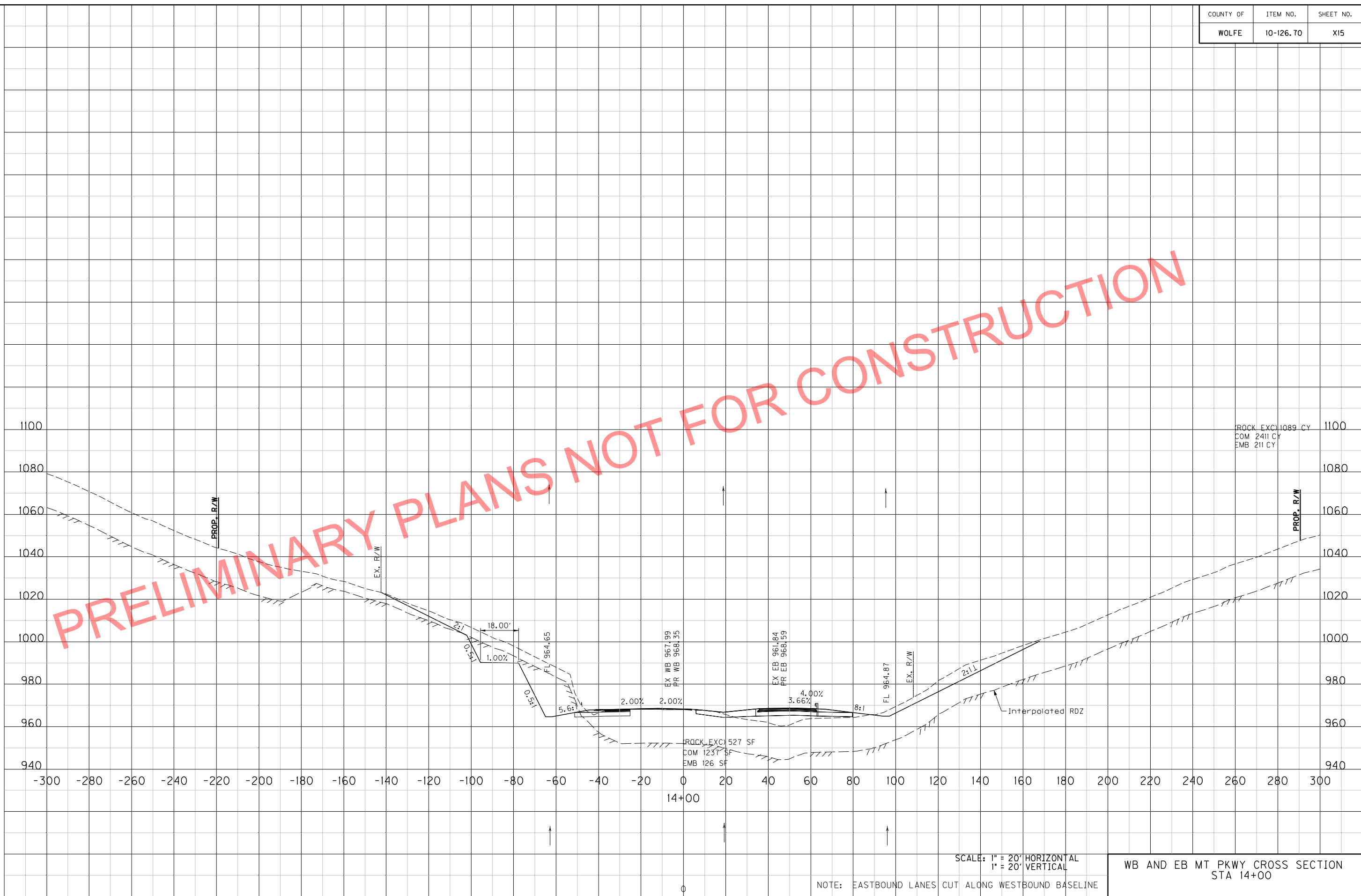
SCALE: 1" = 20' HORIZONTAL  
1" = 20' VERTICAL

NOTE: EASTBOUND LANES CUT ALONG WESTBOUND BASELINE

WB AND EB MT PKWY CROSS SECTION  
STA 13+50

COUNTY OF	ITEM NO.	SHEET NO.
WOLFE	10-126.70	X15

MicroStation v8.11.9.832 E-SHEET NAME: X01500XS USER: jbrewer DATE PLOTTED: September 21, 2016 FILE NAME: I:\EX\PRJ\00008298\DESIGN\ROADWAY\PR\_WB-EB.MT PKWY XSECTIONS.DGN

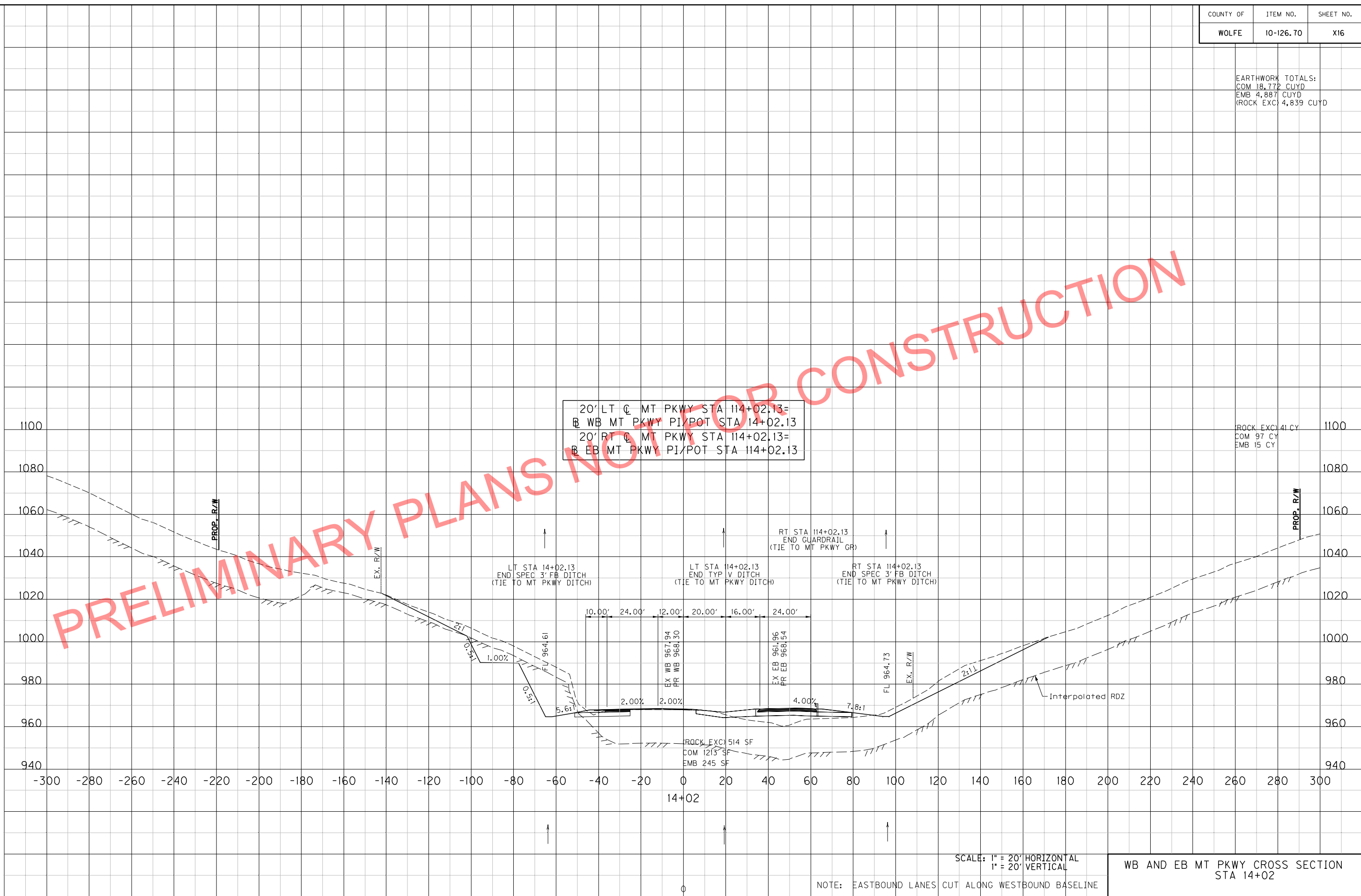


COUNTY OF	ITEM NO.	SHEET NO.
WOLFE	10-126.70	X16

EARTHWORK TOTALS:  
 COM 18,772 CU YD  
 EMB 4,887 CU YD  
 (ROCK EXC) 4,839 CU YD

PRELIMINARY PLANS NOT FOR CONSTRUCTION

20' LT C MT PKWY STA 114+02.13=  
 B WB MT PKWY PI/POT STA 14+02.13  
 20' RT C MT PKWY STA 114+02.13=  
 B EB MT PKWY PI/POT STA 114+02.13



FILE NAME: I:\EX\PRJ\00000298\DESIGN\ROADWAY\PR\_WB-EB MT PKWY XSECTIONS.DGN  
 USER: jbrewer  
 DATE PLOTTED: September 21, 2016  
 E-SHEET NAME: X01600XS  
 MicroStation v8.11.9.832

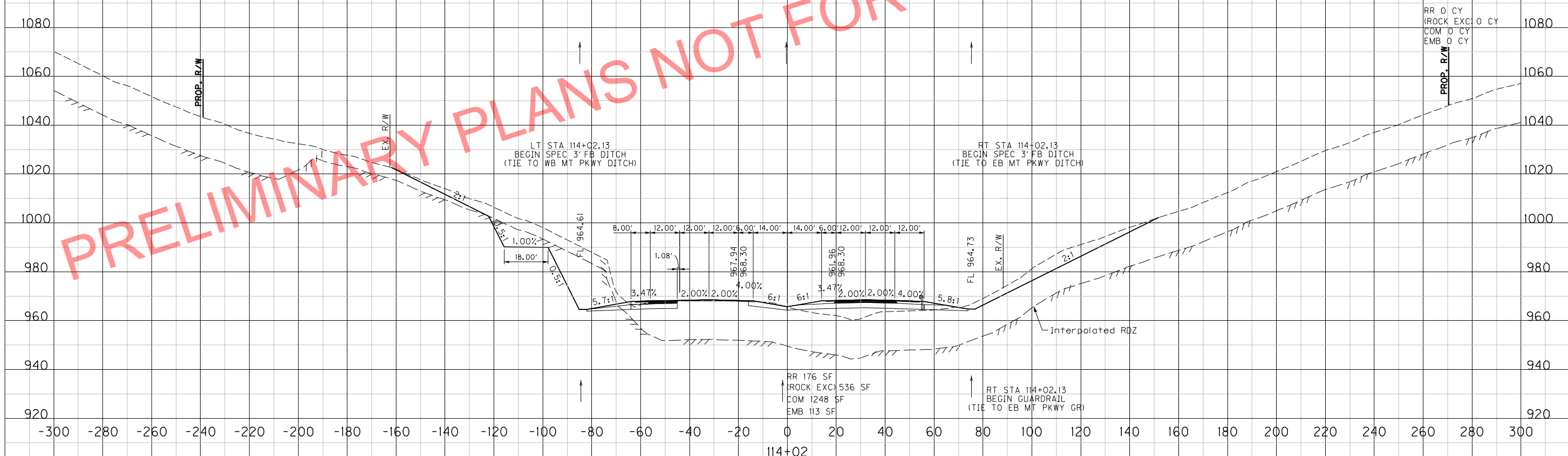
SCALE: 1" = 20' HORIZONTAL  
 1" = 20' VERTICAL  
 WB AND EB MT PKWY CROSS SECTION  
 STA 14+02

NOTE: EASTBOUND LANES CUT ALONG WESTBOUND BASELINE

COUNTY OF	ITEM NO.	SHEET NO.
WOLFE	10-126.70	X17

FILE NAME: I:\EX\PRJ\00008298\DESIGN\ROADWAY\PR\_MT\_PKWY\_XSECTIONS.DGN  
 USER: Andrew Parr  
 DATE PLOTTED: September 23, 2016  
 E-SHEET NAME: X01700XS  
 MicroStation v8.11.9.714

PRELIMINARY PLANS NOT FOR CONSTRUCTION



20' LT @ MT PKWY STA 114+02.13=
@ WB MT PKWY PI/POT STA 14+02.13
20' RT @ MT PKWY STA 114+02.13=
@ EB MT PKWY PI/POT STA 114+02.13

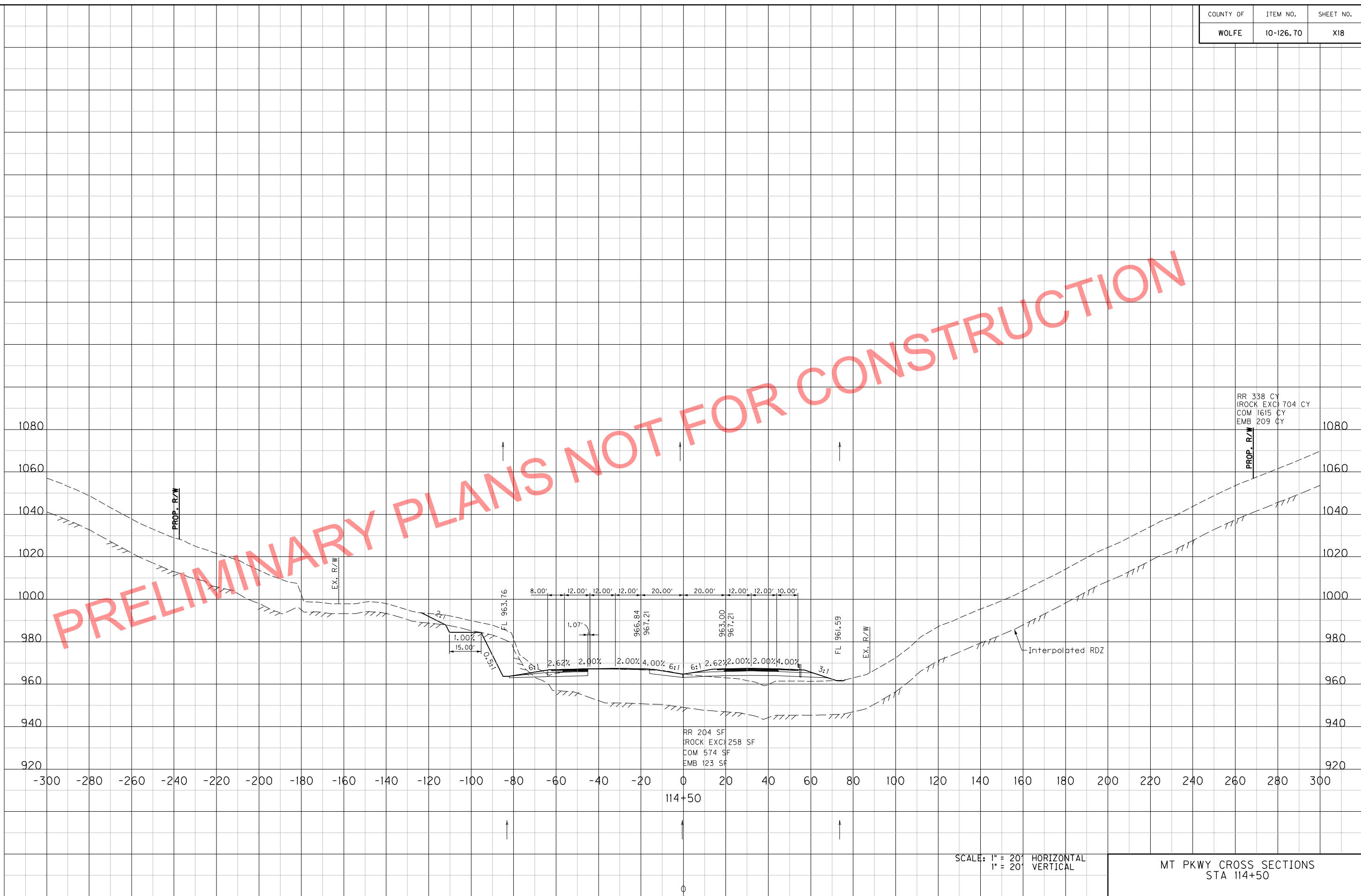
SCALE: 1" = 20' HORIZONTAL  
 1" = 20' VERTICAL

MT PKWY CROSS SECTIONS  
 STA 114+02

COUNTY OF	ITEM NO.	SHEET NO.
WOLFE	10-126.70	X18

FILE NAME: I:\EX\PRJ\00008298\DESIGN\ROADWAY\PR\_MT\_PKWY\_XSECTIONS.DGN  
 USER: Andrew.Parr  
 DATE PLOTTED: September 23, 2016  
 E-SHEET NAME: X01800XS  
 MicroStation v8.11.9.714

PRELIMINARY PLANS NOT FOR CONSTRUCTION



SCALE: 1" = 20' HORIZONTAL  
 1" = 20' VERTICAL

MT PKWY CROSS SECTIONS  
 STA 114+50

COUNTY OF	ITEM NO.	SHEET NO.
WOLFE	10-126.70	X19

FILE NAME: I:\EX\PRJ\00008298\DESIGN\ROADWAY\PR\_MT\_PKWY\_XSECTIONS.DGN  
 USER: Andrew.Parr  
 DATE PLOTTED: September 23, 2016  
 E-SHEET NAME: X01900XS  
 MicroStation v8.11.9.714

PRELIMINARY PLANS NOT FOR CONSTRUCTION



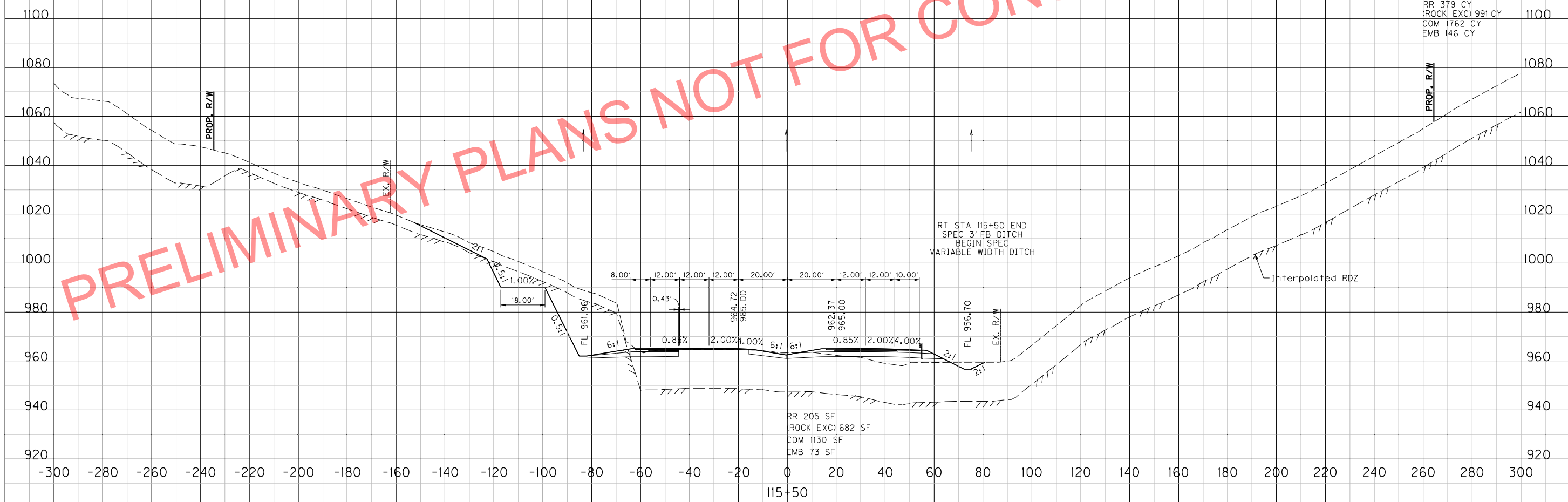
SCALE: 1" = 20' HORIZONTAL  
 1" = 20' VERTICAL

MT PKWY CROSS SECTIONS  
 STA 115+00

COUNTY OF	ITEM NO.	SHEET NO.
WOLFE	10-126.70	X20

FILE NAME: I:\EX\PRJ\000008298\DESIGN\ROADWAY\PR\_MT\_PKWY\_XSECTIONS.DGN  
 USER: Andrew Parr  
 DATE PLOTTED: September 23, 2016  
 E-SHEET NAME: X02000XS  
 MicroStation v8.11.9.714

PRELIMINARY PLANS NOT FOR CONSTRUCTION



SCALE: 1" = 20' HORIZONTAL  
 1" = 20' VERTICAL

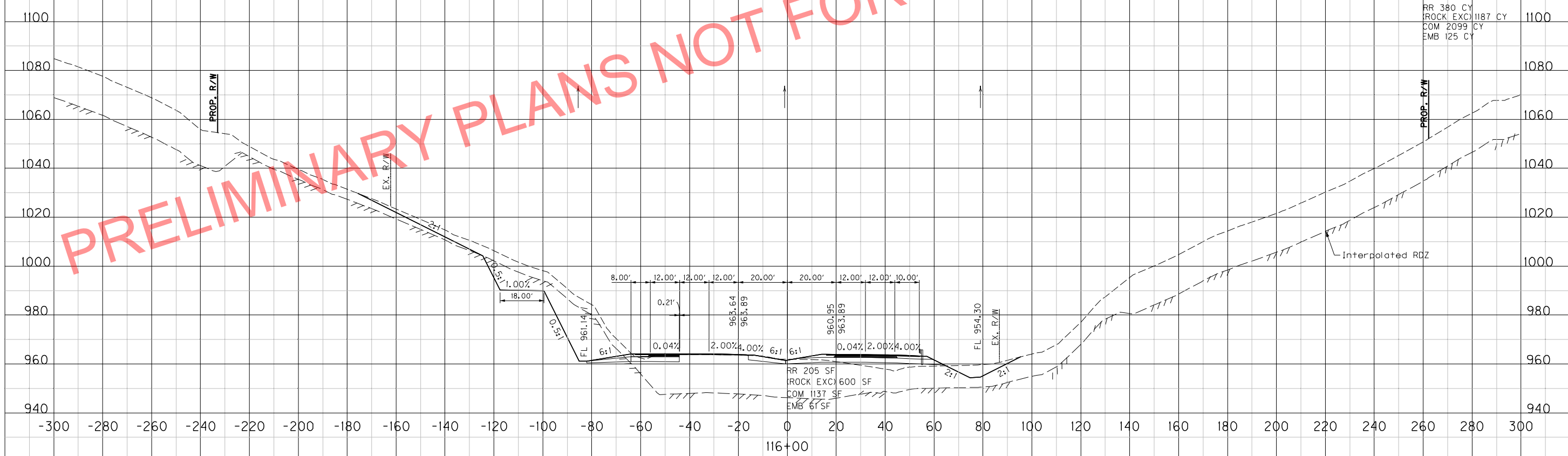
MT PKWY CROSS SECTIONS  
 STA 115+50



COUNTY OF	ITEM NO.	SHEET NO.
WOLFE	10-126.70	X21

FILE NAME: I:\EX\PRJ\00008298\DESIGN\ROADWAY\PR\_MT\_PKWY\_XSECTIONS.DGN  
 USER: Andrew Parr  
 DATE PLOTTED: September 23, 2016  
 E-SHEET NAME: X02100XS  
 MicroStation v8.11.9.714

PRELIMINARY PLANS NOT FOR CONSTRUCTION



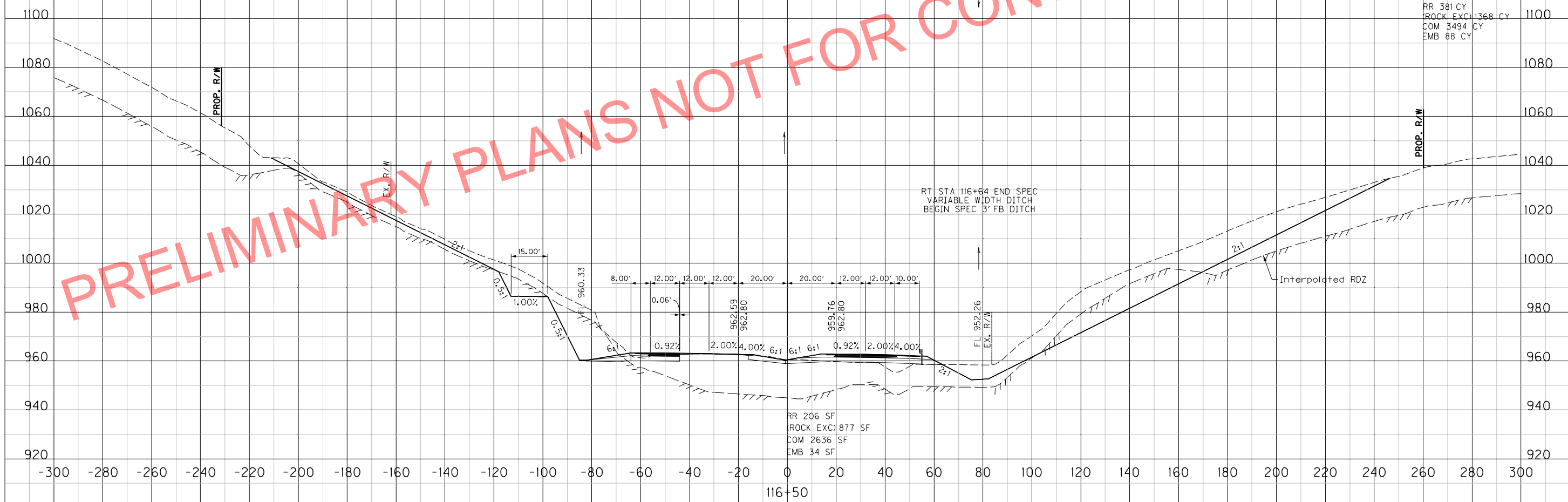
SCALE: 1" = 20' HORIZONTAL  
 1" = 20' VERTICAL

MT PKWY CROSS SECTIONS  
 STA 116+00

COUNTY OF	ITEM NO.	SHEET NO.
WOLFE	10-126.70	X22

PRELIMINARY PLANS NOT FOR CONSTRUCTION

FILE NAME: I:\EX\PRJ\000008298\DESIGN\ROADWAY\PR\_MT\_PKWY\_XSECTIONS.DGN  
 USER: Andrew.Parr  
 DATE PLOTTED: September 23, 2016  
 E-SHEET NAME: X02200XS  
 MicroStation v8.11.9.714

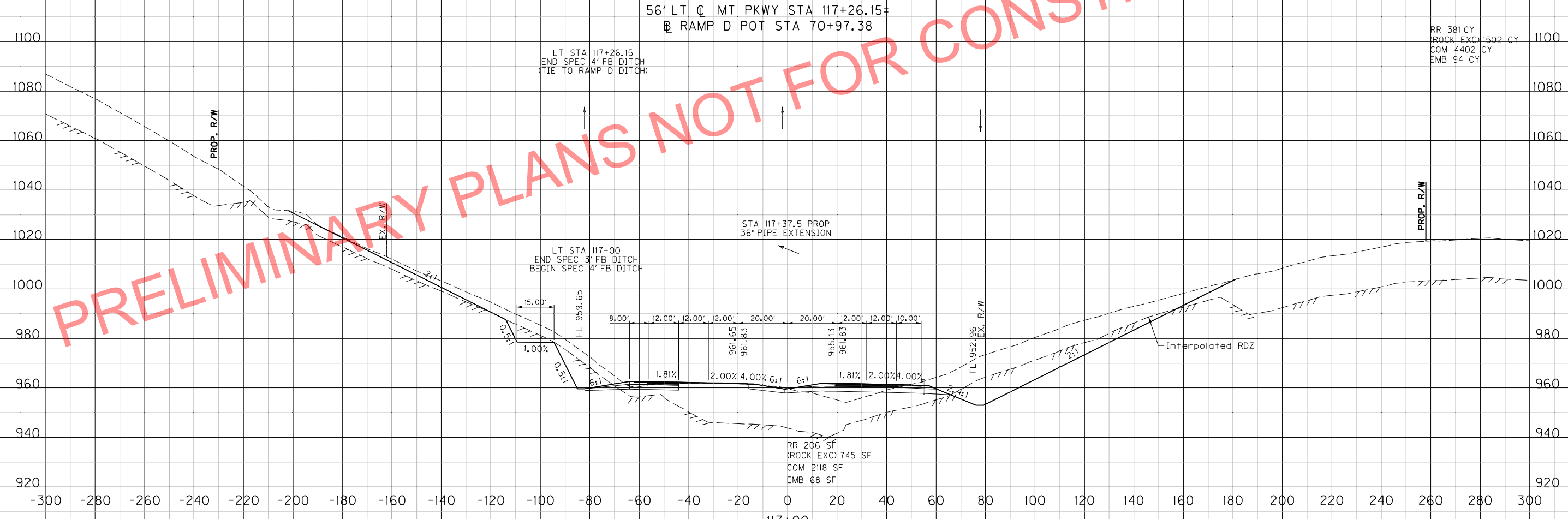


SCALE: 1" = 20' HORIZONTAL  
 1" = 20' VERTICAL

MT PKWY CROSS SECTIONS  
 STA 116+50

COUNTY OF	ITEM NO.	SHEET NO.
WOLFE	10-126.70	X23

FILE NAME: I:\EX\PRJ\00008298\DESIGN\ROADWAY\PR\_MT\_PKWY\_XSECTIONS.DGN  
 USER: Andrew Parr  
 DATE PLOTTED: September 23, 2016  
 E-SHEET NAME: X02300XS  
 MicroStation v8.11.9.714



PRELIMINARY PLANS NOT FOR CONSTRUCTION

SCALE: 1" = 20' HORIZONTAL  
 1" = 20' VERTICAL

MT PKWY CROSS SECTIONS  
 STA 117+00


COUNTY OF	ITEM NO.	SHEET NO.
WOLFE	10-126.70	X24

FILE NAME: I:\EX\PRJ\00008298\DESIGN\ROADWAY\PR\_MT\_PKWY\_XSECTIONS.DGN

USER: Andrew.Parr  
DATE PLOTTED: September 23, 2016

E-SHEET NAME: X02400XS

MicroStation v8.11.9.714



RR 321 CY	1100
(ROCK EXC) 741 CY	1080
COM 2557 CY	1060
EMB 63 CY	1040


SCALE: 1" = 20' HORIZONTAL  
1" = 20' VERTICAL

MT PKWY CROSS SECTIONS  
STA 117+50

COUNTY OF	ITEM NO.	SHEET NO.
WOLFE	10-126.70	X25

FILE NAME: I:\EX\PRJ\00008298\DESIGN\ROADWAY\PR\_MT\_PKWY\_XSECTIONS.DGN  
 USER: Andrew.Parr  
 DATE PLOTTED: September 23, 2016  
 E-SHEET NAME: X02500XS  
 MicroStation v8.11.9.714

PRELIMINARY PLANS NOT FOR CONSTRUCTION



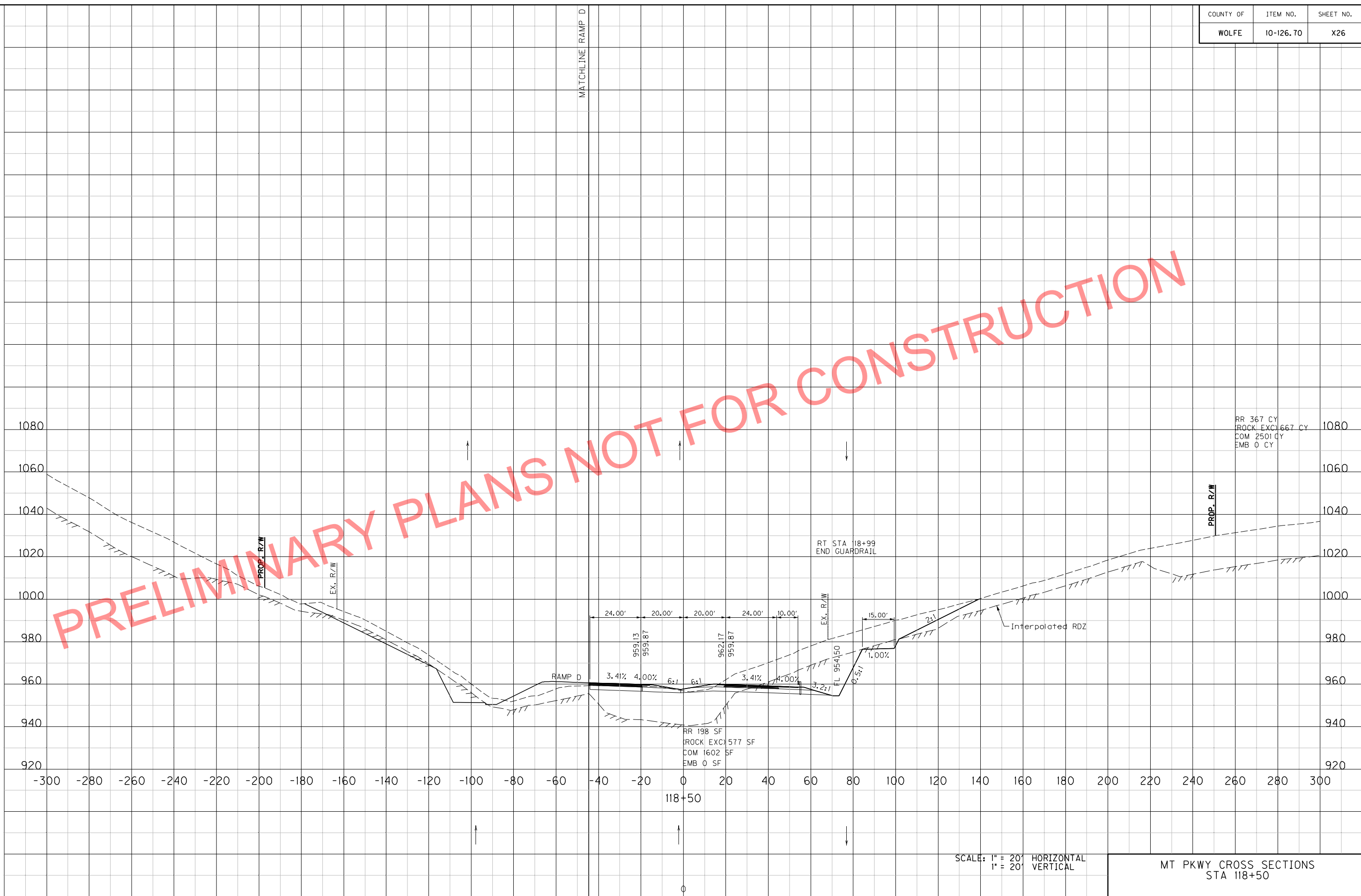
SCALE: 1" = 20' HORIZONTAL  
 1" = 20' VERTICAL

MT PKWY CROSS SECTIONS  
 STA 118+00

COUNTY OF	ITEM NO.	SHEET NO.
WOLFE	10-126.70	X26

FILE NAME: I:\EX\PRJ\00008298\DESIGN\ROADWAY\PR\_MT\_PKWY\_XSECTIONS.DGN  
 USER: Andrew Parr  
 DATE PLOTTED: September 23, 2016  
 E-SHEET NAME: X02600XS  
 MicroStation v8.11.9.714

PRELIMINARY PLANS NOT FOR CONSTRUCTION



COUNTY OF	ITEM NO.	SHEET NO.
WOLFE	10-126.70	X27


FILE NAME: I:\EX\PRJ\000008298\DESIGN\ROADWAY\PR\_MT\_PKWY\_XSECTIONS.DGN

USER: Andrew Parr  
DATE PLOTTED: September 23, 2016

E-SHEET NAME: X02700XS

MicroStation v8.11.9.714

PRELIMINARY PLANS NOT FOR CONSTRUCTION



SCALE: 1" = 20' HORIZONTAL  
1" = 20' VERTICAL

MT PKWY CROSS SECTIONS  
STA 119+00

COUNTY OF	ITEM NO.	SHEET NO.
WOLFE	10-126.70	X28


FILE NAME: I:\LEX\PRJ\00008298\DESIGN\ROADWAY\PR\_MT\_PKWY\_XSECTIONS.DGN

USER: Andrew Parr  
DATE PLOTTED: September 23, 2016

E-SHEET NAME: X02800XS

MicroStation v8.11.9.714

PRELIMINARY PLANS NOT FOR CONSTRUCTION



SCALE: 1" = 20' HORIZONTAL  
1" = 20' VERTICAL


MT PKWY CROSS SECTIONS  
STA 119+50



COUNTY OF	ITEM NO.	SHEET NO.
WOLFE	10-126.70	X29

PRELIMINARY PLANS NOT FOR CONSTRUCTION

FILE NAME: I:\LEX\PRJ\00008298\DESIGN\ROADWAY\PR\_MT\_PKWY\_XSECTIONS.DGN  
 USER: Andrew.Parr  
 DATE PLOTTED: September 23, 2016  
 E-SHEET NAME: X02900XS  
 MicroStation v8.11.9.714



COUNTY OF	ITEM NO.	SHEET NO.
WOLFE	10-126.70	X30


FILE NAME: I:\EX\PRJ\00000298\DESIGN\ROADWAY\PR\_MT\_PKWY\_XSECTIONS.DGN

USER: Andrew Parr  
DATE PLOTTED: September 23, 2016

E-SHEET NAME: X03000XS

MicroStation v8.11.9.714


**PRELIMINARY PLANS NOT FOR CONSTRUCTION**



COUNTY OF	ITEM NO.	SHEET NO.
WOLFE	10-126.70	X31

MicroStation v8.11.9.714  
 E-SHEET NAME: X03100XS  
 USER: Andrew Parr  
 DATE PLOTTED: September 23, 2016  
 FILE NAME: I:\LEX\PRJ\00000298\DESIGN\ROADWAY\PR\_MT\_PKWY\_XSECTIONS.DGN

PRELIMINARY PLANS NOT FOR CONSTRUCTION



SCALE: 1" = 20' HORIZONTAL  
 1" = 20' VERTICAL

MT PKWY CROSS SECTIONS  
 STA 121+00

COUNTY OF	ITEM NO.	SHEET NO.
WOLFE	10-126.70	X32


FILE NAME: I:\LEX\PRJ\000008298\DESIGN\ROADWAY\PR\_MT\_PKWY\_XSECTIONS.DGN

USER: Andrew Parr  
DATE PLOTTED: September 23, 2016

E-SHEET NAME: X03200XS

MicroStation v8.11.9.714

PRELIMINARY PLANS NOT FOR CONSTRUCTION



SCALE: 1" = 20' HORIZONTAL  
1" = 20' VERTICAL

MT PKWY CROSS SECTIONS  
STA 121+50

COUNTY OF	ITEM NO.	SHEET NO.
WOLFE	10-126.70	X33


FILE NAME: I:\EX\PRJ\00000298\DESIGN\ROADWAY\PR\_MT\_PKWY\_XSECTIONS.DGN

USER: Andrew Parr  
DATE PLOTTED: September 23, 2016

E-SHEET NAME: X03300XS

MicroStation v8.11.9.714

PRELIMINARY PLANS NOT FOR CONSTRUCTION



COUNTY OF	ITEM NO.	SHEET NO.
WOLFE	10-126.70	X34


FILE NAME: I:\LEX\PRJ\000008298\DESIGN\ROADWAY\PR\_MT\_PKWY\_XSECTIONS.DGN

USER: Andrew Parr  
DATE PLOTTED: September 23, 2016

E-SHEET NAME: X03400XS

MicroStation v8.11.9.714

PRELIMINARY PLANS NOT FOR CONSTRUCTION



SCALE: 1" = 20' HORIZONTAL  
1" = 20' VERTICAL

MT PKWY CROSS SECTIONS  
STA 122+50

COUNTY OF	ITEM NO.	SHEET NO.
WOLFE	10-126.70	X35


FILE NAME: I:\LEX\PRJ\00000298\DESIGN\ROADWAY\PR\_MT\_PKWY\_XSECTIONS.DGN

USER: Andrew Parr  
DATE PLOTTED: September 23, 2016

E-SHEET NAME: X03500XS

MicroStation v8.11.9.714

PRELIMINARY PLANS NOT FOR CONSTRUCTION



SCALE: 1" = 20' HORIZONTAL  
1" = 20' VERTICAL

MT PKWY CROSS SECTIONS  
STA 123+00

COUNTY OF	ITEM NO.	SHEET NO.
WOLFE	10-126.70	X36

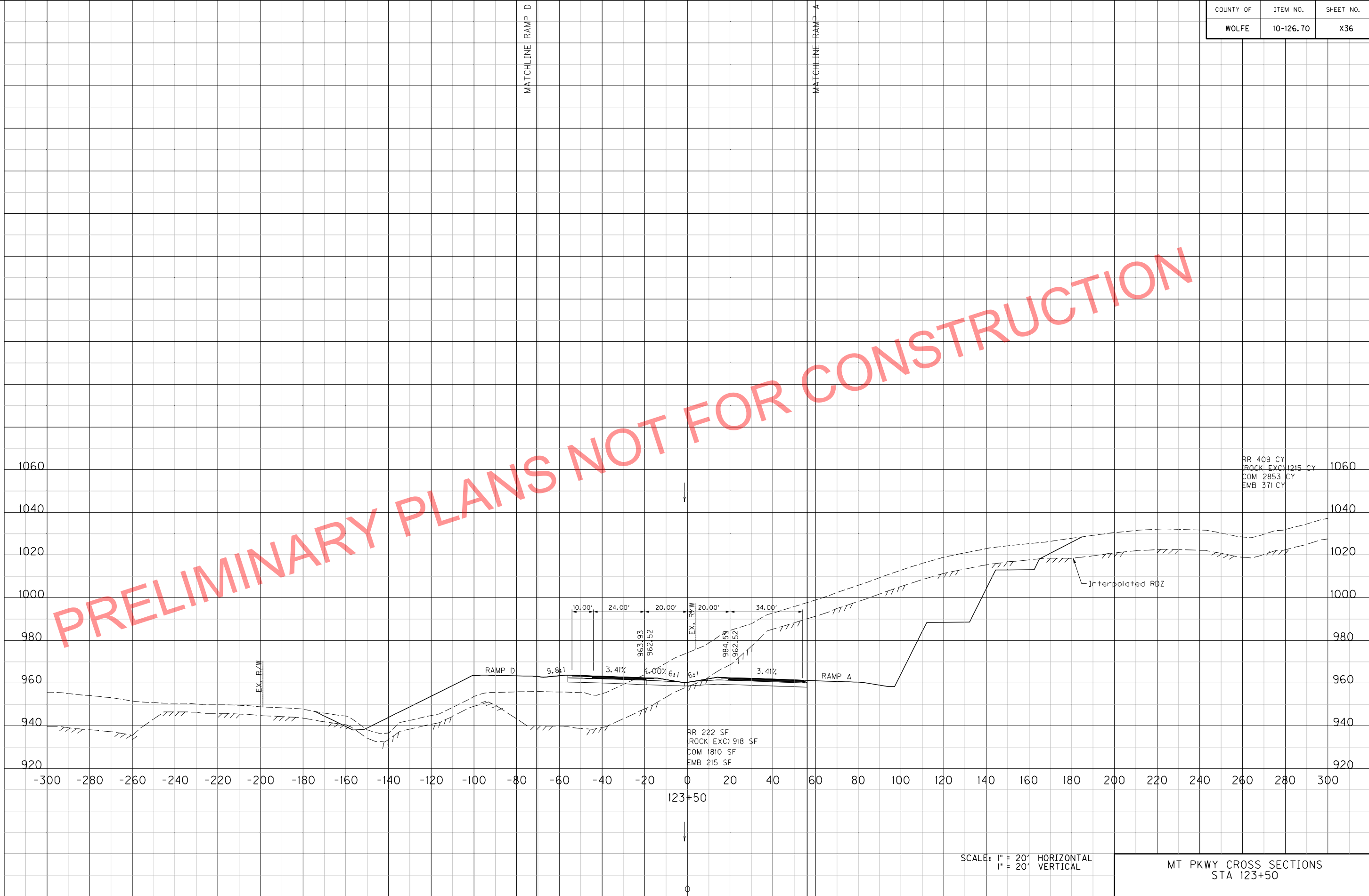
FILE NAME: I:\LEX\PRJ\00000298\DESIGN\ROADWAY\PR\_MT\_PKWY\_XSECTIONS.DGN

USER: Andrew Parr  
DATE PLOTTED: September 23, 2016

E-SHEET NAME: X03600XS

MicroStation v8.11.9.714

PRELIMINARY PLANS NOT FOR CONSTRUCTION



SCALE: 1" = 20' HORIZONTAL  
1" = 20' VERTICAL


MT PKWY CROSS SECTIONS  
STA 123+50



COUNTY OF	ITEM NO.	SHEET NO.
WOLFE	10-126.70	X37

FILE NAME: I:\LEX\PRJ\00008298\DESIGN\ROADWAY\PR\_MT\_PKWY\_XSECTIONS.DGN  
 USER: Andrew.Parr  
 DATE PLOTTED: September 23, 2016  
 E-SHEET NAME: X03700XS  
 MicroStation v8.11.9.714

**PRELIMINARY PLANS NOT FOR CONSTRUCTION**



COUNTY OF	ITEM NO.	SHEET NO.
WOLFE	10-126.70	X38

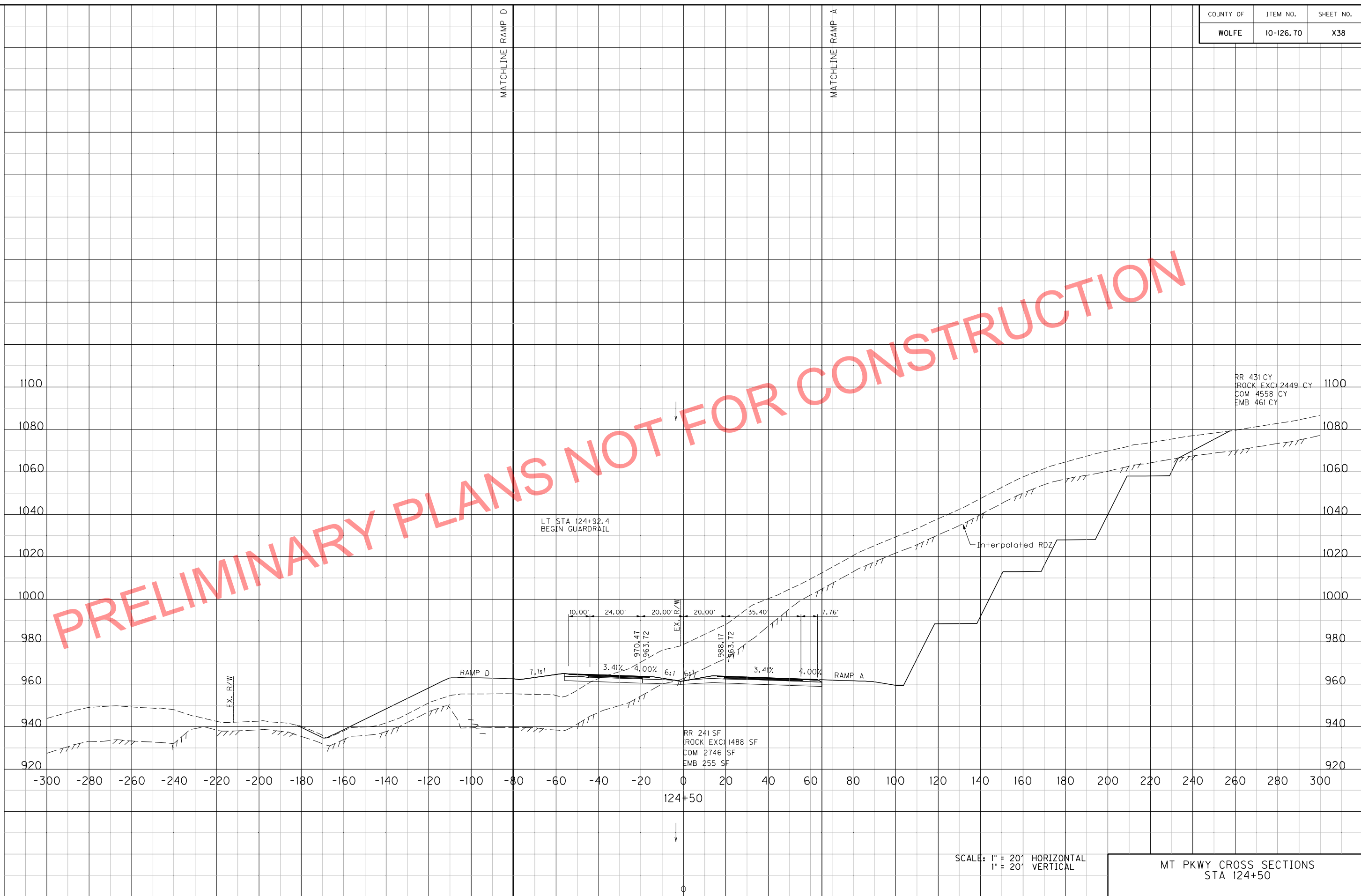
FILE NAME: I:\LEX\PRJ\000008298\DESIGN\ROADWAY\PR\_MT\_PKWY\_XSECTIONS.DGN

USER: Andrew Parr  
DATE PLOTTED: September 23, 2016

E-SHEET NAME: X03800XS

MicroStation v8.11.9.714

PRELIMINARY PLANS NOT FOR CONSTRUCTION



SCALE: 1" = 20' HORIZONTAL  
1" = 20' VERTICAL

MT PKWY CROSS SECTIONS  
STA 124+50


COUNTY OF	ITEM NO.	SHEET NO.
WOLFE	10-126.70	X39

FILE NAME: I:\EX\PRJ\000008298\DESIGN\ROADWAY\PR\_MT\_PKWY\_XSECTIONS.DGN

USER: Andrew Parr  
DATE PLOTTED: September 23, 2016

E-SHEET NAME: X03900XS

MicroStation v8.11.9.714




COUNTY OF	ITEM NO.	SHEET NO.
WOLFE	10-126.70	X40

FILE NAME: I:\EX\PRJ\000008298\DESIGN\ROADWAY\PR\_MT\_PKWY\_XSECTIONS.DGN

USER: Andrew Parr  
DATE PLOTTED: September 23, 2016

E-SHEET NAME: X04000XS

MicroStation v8.11.9.714

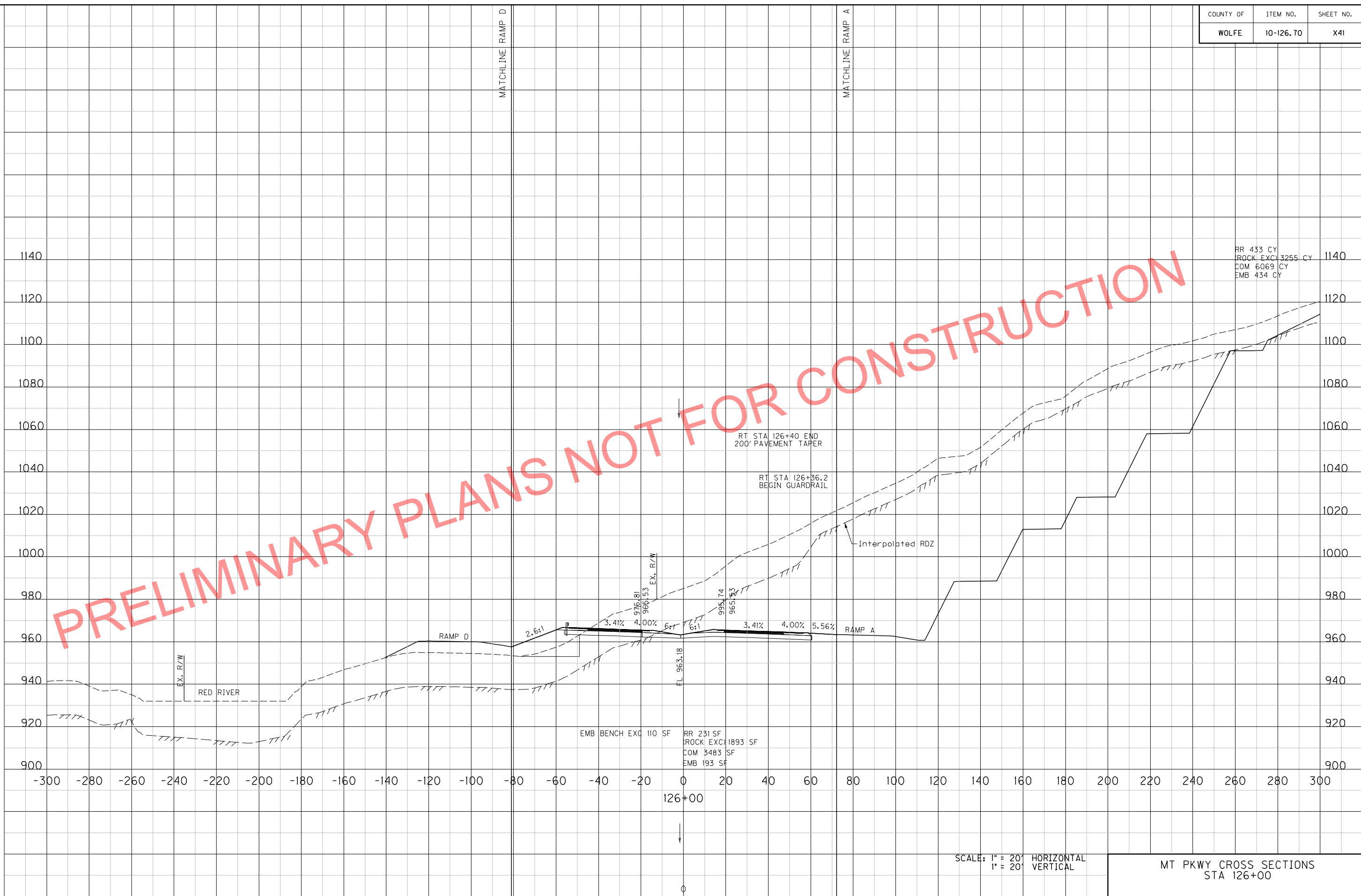


SCALE: 1" = 20' HORIZONTAL  
1" = 20' VERTICAL

MT PKWY CROSS SECTIONS  
STA 125+50

COUNTY OF	ITEM NO.	SHEET NO.
WOLFE	10-126.70	X41

MicroStation v8.11.9.714  
 E-SHEET NAME: X04100XS  
 USER: Andrew Parr  
 DATE PLOTTED: September 23, 2016  
 FILE NAME: I:\EX\PRJ\00008298\DESIGN\ROADWAY\PR\_MT\_PKWY\_XSECTIONS.DGN



SCALE: 1" = 20' HORIZONTAL  
 1" = 20' VERTICAL

MT PKWY CROSS SECTIONS  
 STA 126+00

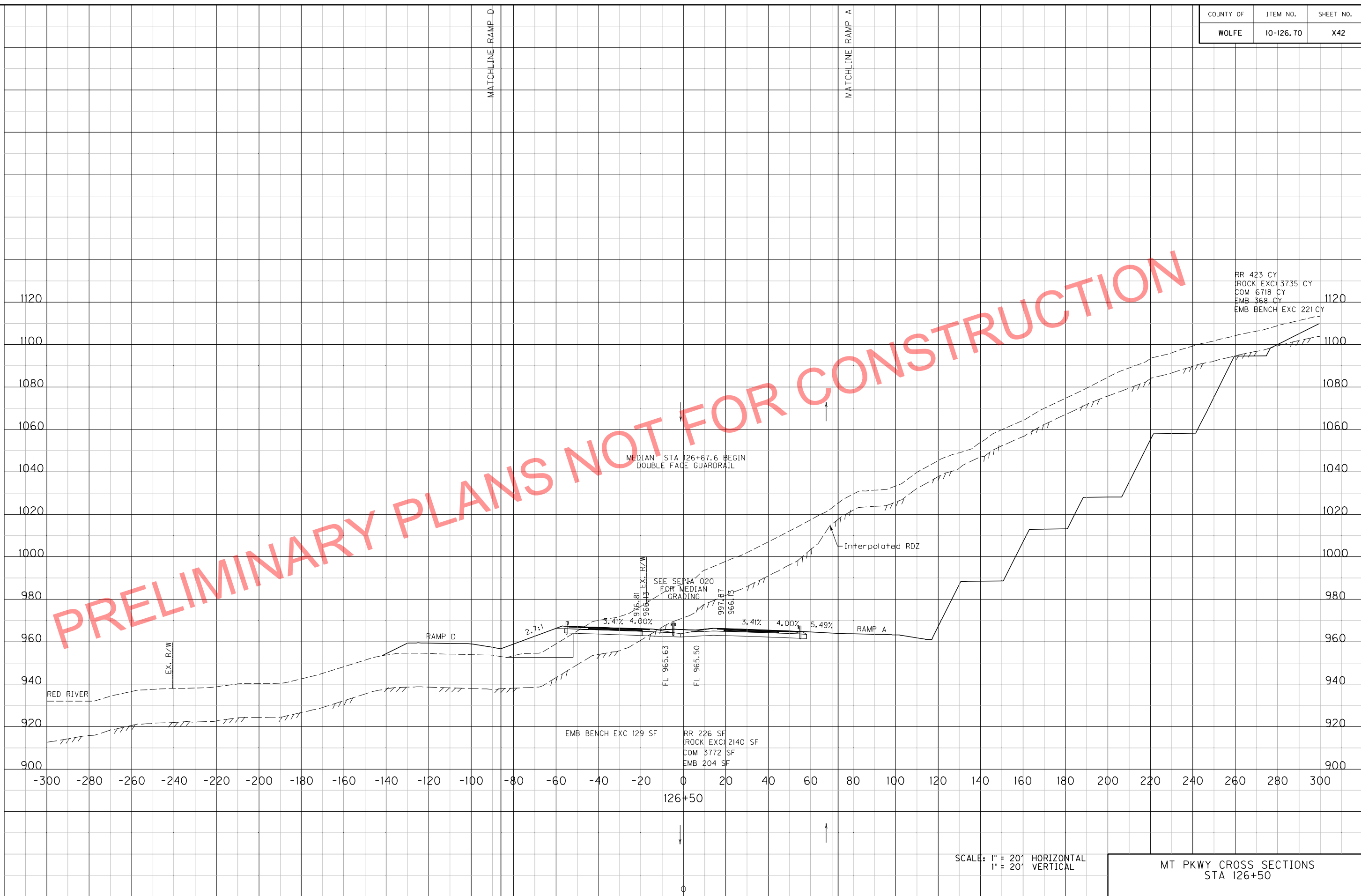
COUNTY OF	ITEM NO.	SHEET NO.
WOLFE	10-126.70	X42

FILE NAME: I:\EX\PRJ\000008298\DESIGN\ROADWAY\PR\_MT\_PKWY\_XSECTIONS.DGN

USER: Andrew.Parr  
DATE PLOTTED: September 23, 2016

E-SHEET NAME: X04200XS

MicroStation v8.11.9.714



COUNTY OF	ITEM NO.	SHEET NO.
WOLFE	10-126.70	X43

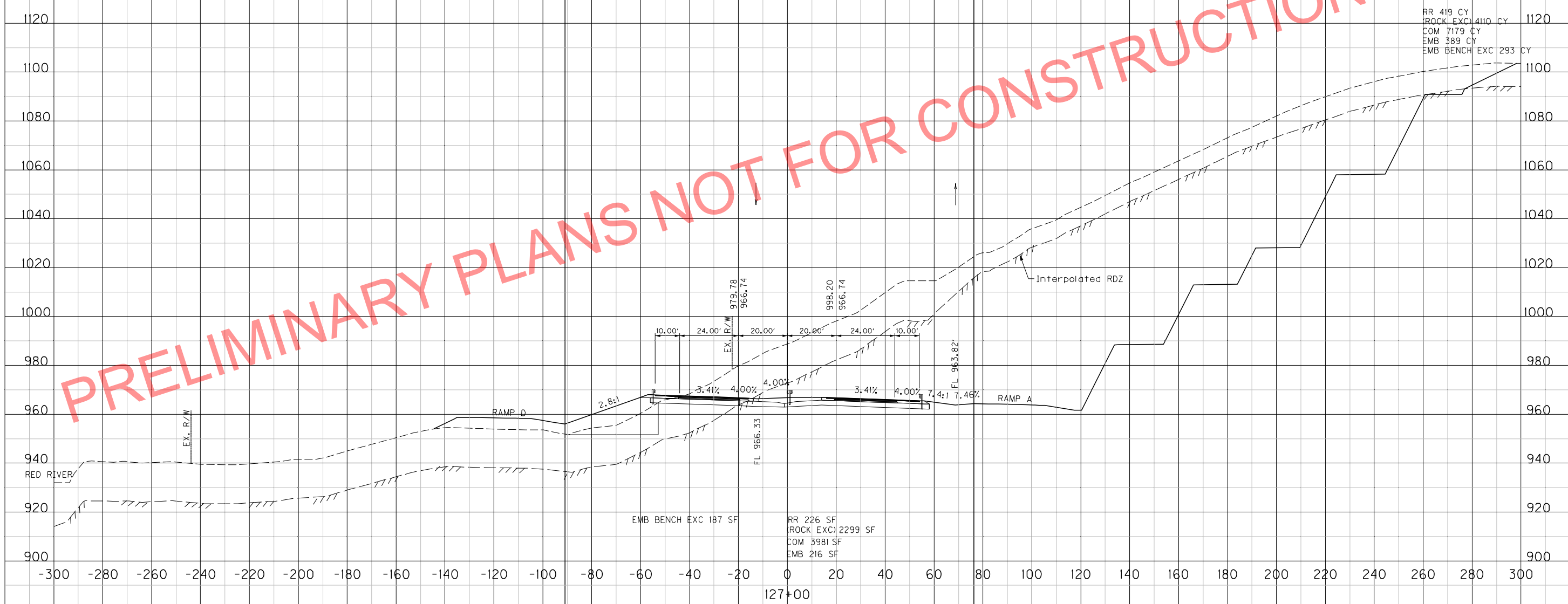
FILE NAME: I:\EX\PRJ\000008298\DESIGN\ROADWAY\PR\_MT\_PKWY\_XSECTIONS.DGN

USER: Andrew Parr  
DATE PLOTTED: September 23, 2016

E-SHEET NAME: X04300XS

MicroStation v8.11.9.714

PRELIMINARY PLANS NOT FOR CONSTRUCTION



SCALE: 1" = 20' HORIZONTAL  
1" = 20' VERTICAL

MT PKWY CROSS SECTIONS  
STA 127+00

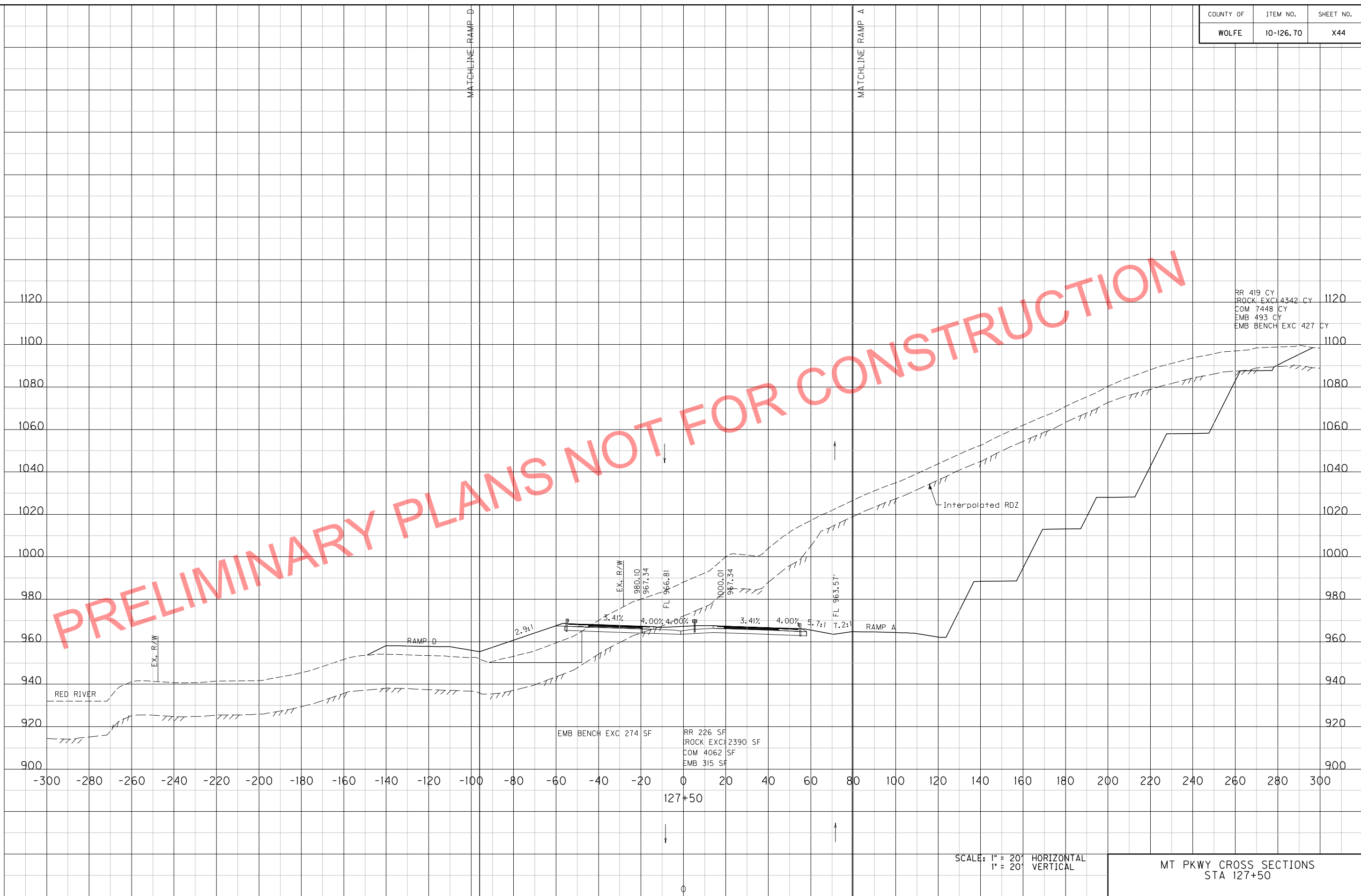
COUNTY OF	ITEM NO.	SHEET NO.
WOLFE	10-126.70	X44

FILE NAME: I:\EX\PRJ\000008298\DESIGN\ROADWAY\PR\_MT\_PKWY\_XSECTIONS.DGN

USER: Andrew.Parr  
DATE PLOTTED: September 23, 2016

E-SHEET NAME: X04400XS

MicroStation v8.11.9.714





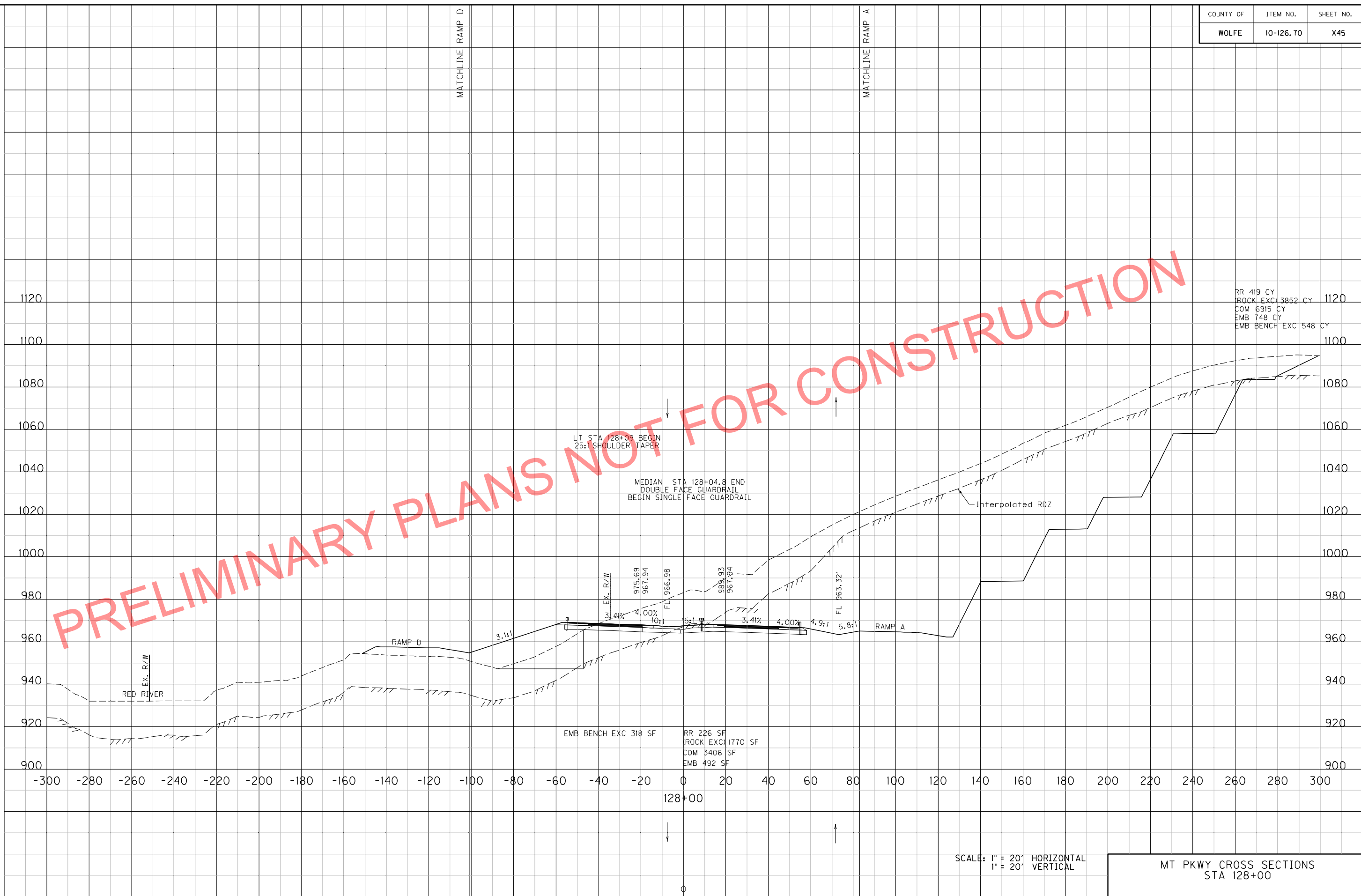
COUNTY OF	ITEM NO.	SHEET NO.
WOLFE	10-126.70	X45

FILE NAME: I:\EX\PRJ\00000298\DESIGN\ROADWAY\PR\_MT\_PKWY\_XSECTIONS.DGN

USER: Andrew Parr  
DATE PLOTTED: September 23, 2016

E-SHEET NAME: X04500XS

MicroStation v8.11.9.714



SCALE: 1" = 20' HORIZONTAL  
1" = 20' VERTICAL

MT PKWY CROSS SECTIONS  
STA 128+00


COUNTY OF	ITEM NO.	SHEET NO.
WOLFE	10-126.70	X46

FILE NAME: I:\EX\PRJ\00000298\DESIGN\ROADWAY\PR\_MT\_PKWY\_XSECTIONS.DGN

USER: Andrew.Parr  
DATE PLOTTED: September 23, 2016

E-SHEET NAME: X04600XS

MicroStation v8.11.9.714



SCALE: 1" = 20' HORIZONTAL  
1" = 20' VERTICAL

MT PKWY CROSS SECTIONS  
STA 128+50

COUNTY OF	ITEM NO.	SHEET NO.
WOLFE	10-126.70	X47

FILE NAME: I:\EX\PRJ\000008298\DESIGN\ROADWAY\PR\_MT\_PKWY\_XSECTIONS.DGN

USER: Andrew.Parr  
DATE PLOTTED: September 23, 2016

E-SHEET NAME: X04700XS

MicroStation v8.11.9.714

PRELIMINARY PLANS NOT FOR CONSTRUCTION



RR 173 CY  
(ROCK EXC) 93 SF  
COM 599 SF  
EMB 2565 SF

RR 371 CY  
(ROCK EXC) 472 CY  
COM 1941 CY  
EMB 3413 CY

RT MEDIAN STA 129+20.2  
END GUARDRAIL  
RT MEDIAN STA 128+96.4  
END 25:1 SHOULDER TAPER


SCALE: 1" = 20' HORIZONTAL  
1" = 20' VERTICAL

MT PKWY CROSS SECTIONS  
STA 129+00

COUNTY OF	ITEM NO.	SHEET NO.
WOLFE	10-126.70	X48

FILE NAME: I:\EX\PRJ\00008298\DESIGN\ROADWAY\PR\_MT\_PKWY\_XSECTIONS.DGN  
 USER: Andrew Parr  
 DATE PLOTTED: September 23, 2016  
 E-SHEET NAME: X04800XS  
 MicroStation v8.11.9.714

PRELIMINARY PLANS NOT FOR CONSTRUCTION



COUNTY OF	ITEM NO.	SHEET NO.
WOLFE	10-126.70	X49

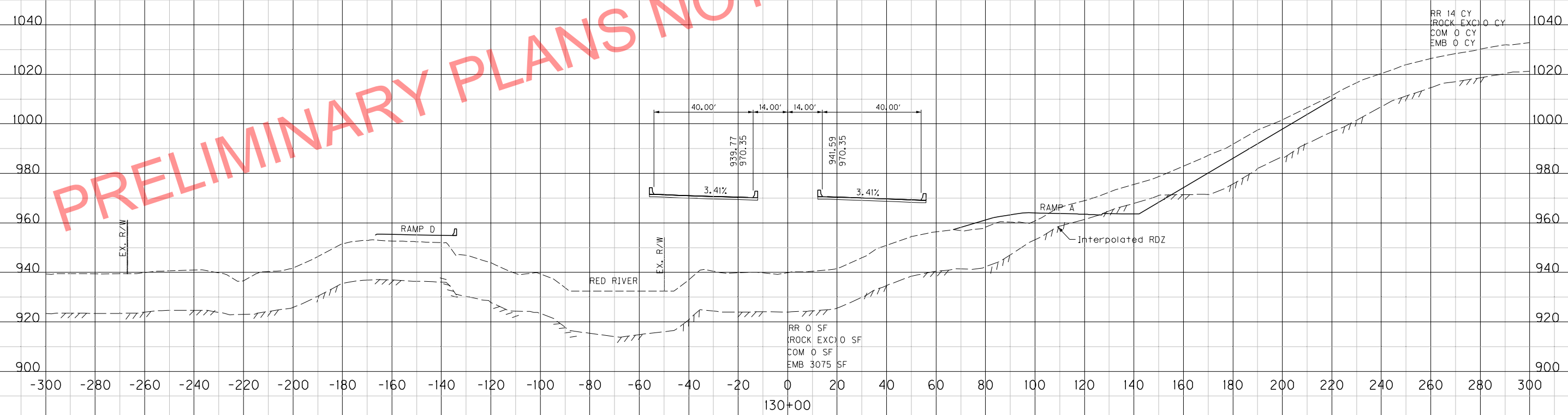
FILE NAME: I:\EX\PRJ\00000298\DESIGN\ROADWAY\PR\_MT\_PKWY\_XSECTIONS.DGN

USER: Andrew Parr  
DATE PLOTTED: September 23, 2016

E-SHEET NAME: X04900XS

MicroStation v8.11.9.714

PRELIMINARY PLANS NOT FOR CONSTRUCTION



SCALE: 1" = 20' HORIZONTAL  
1" = 20' VERTICAL

MT PKWY CROSS SECTIONS  
STA 130+00

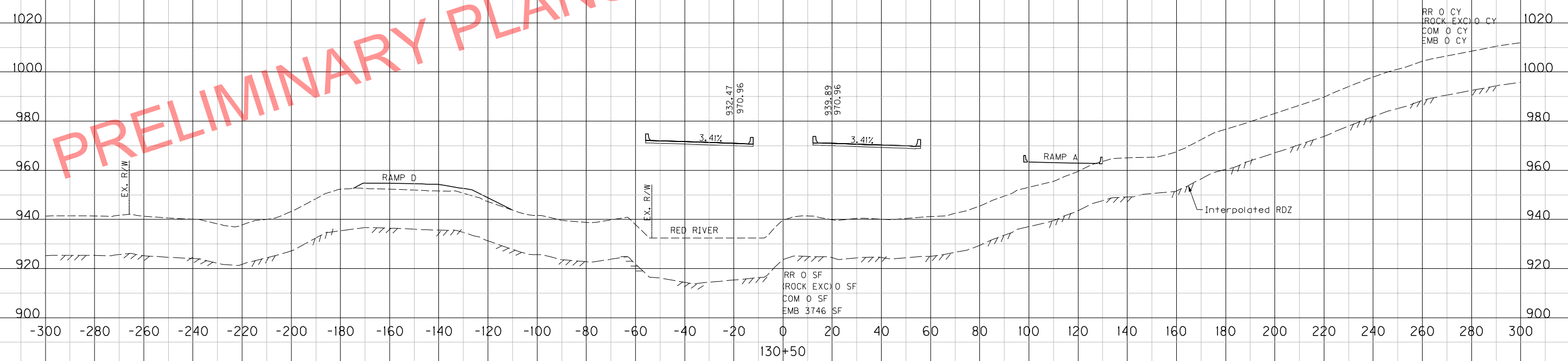
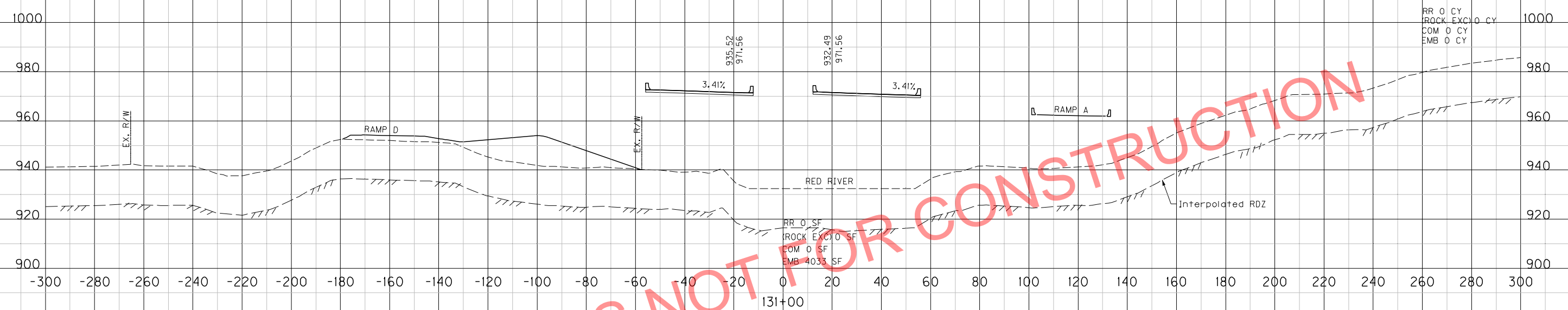
COUNTY OF	ITEM NO.	SHEET NO.
WOLFE	10-126.70	X50

FILE NAME: I:\EX\PRJ\000008298\DESIGN\ROADWAY\PR\_MT\_PKWY\_XSECTIONS.DGN

USER: Andrew Parr  
DATE PLOTTED: September 23, 2016

E-SHEET NAME: X05000XS

MicroStation v8.11.9.714

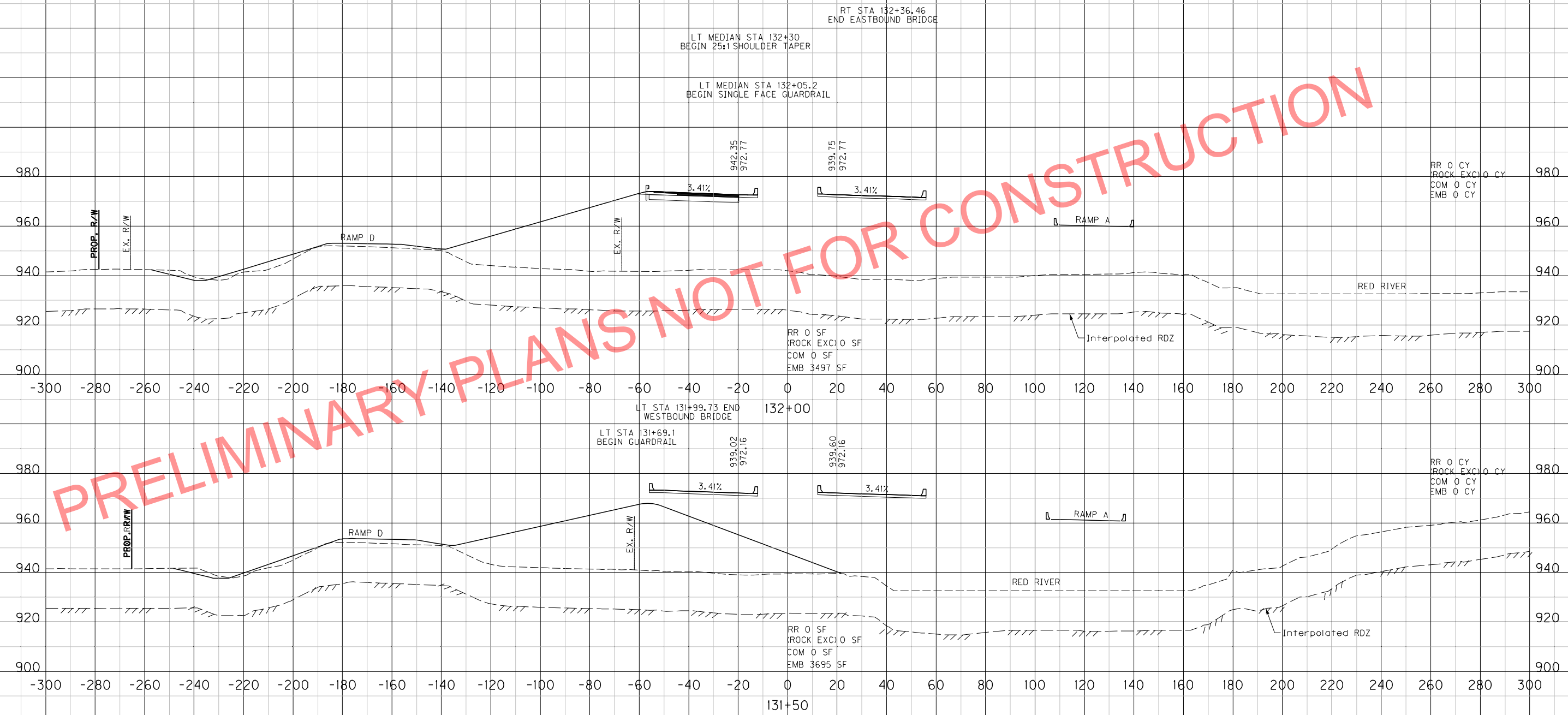


PRELIMINARY PLANS NOT FOR CONSTRUCTION

SCALE: 1" = 20' HORIZONTAL  
1" = 20' VERTICAL

MT PKWY CROSS SECTIONS  
STA 130+50

FILE NAME: I:\EX\PRJ\00000298\DESIGN\ROADWAY\PR\_MT\_PKWY\_XSECTIONS.DGN  
 USER: Andrew.Parr  
 DATE PLOTTED: September 23, 2016  
 E-SHEET NAME: X05100XS  
 MicroStation v8.11.9.714



PRELIMINARY PLANS NOT FOR CONSTRUCTION

SCALE: 1" = 20' HORIZONTAL  
 1" = 20' VERTICAL

MT PKWY CROSS SECTIONS  
 STA 131+50 TO STA 132+00

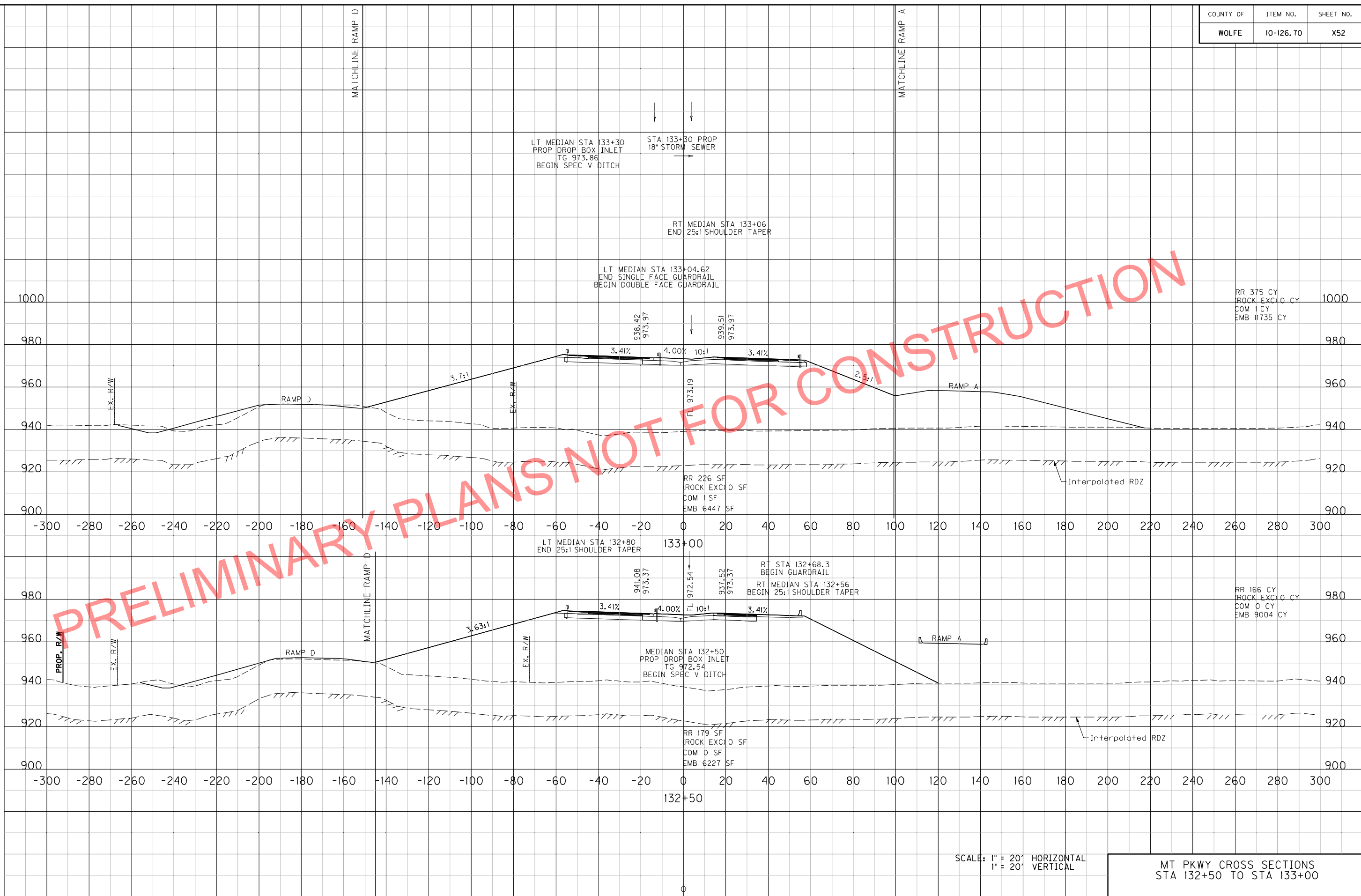
COUNTY OF	ITEM NO.	SHEET NO.
WOLFE	10-126.70	X52

FILE NAME: I:\EX\PRJ\00008298\DESIGN\ROADWAY\PR\_MT\_PKWY\_XSECTIONS.DGN

USER: Andrew Parr  
DATE PLOTTED: September 23, 2016

E-SHEET NAME: X05200XS

MicroStation v8.11.9.714



PRELIMINARY PLANS NOT FOR CONSTRUCTION

SCALE: 1" = 20' HORIZONTAL  
1" = 20' VERTICAL

MT PKWY CROSS SECTIONS  
STA 132+50 TO STA 133+00



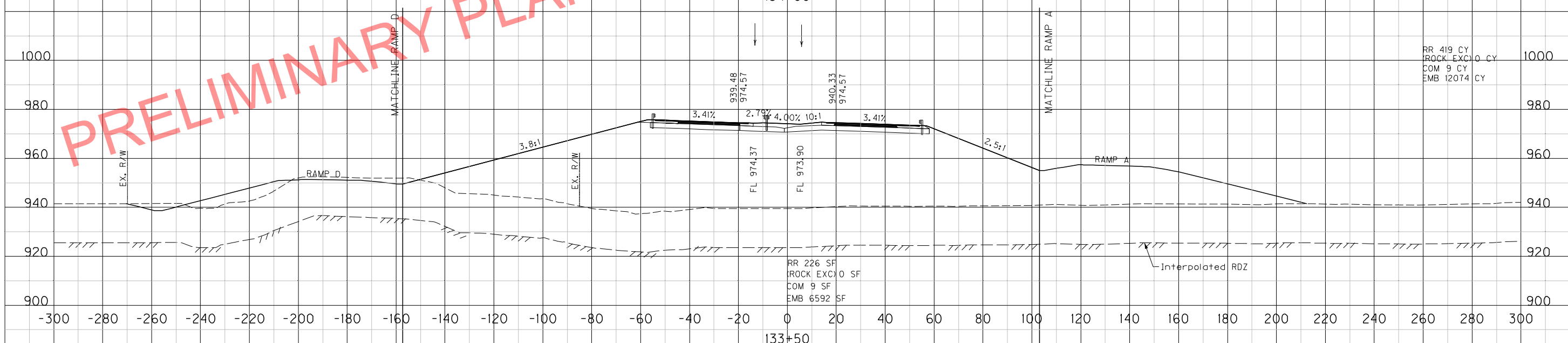
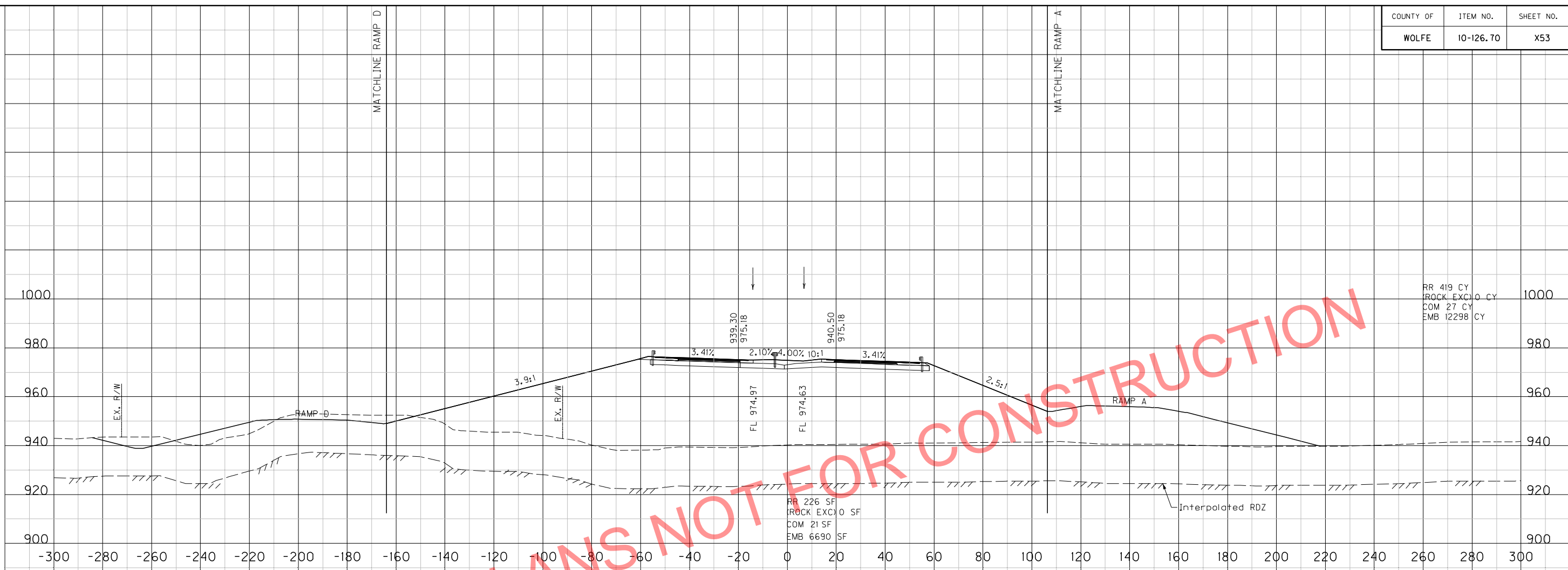
COUNTY OF	ITEM NO.	SHEET NO.
WOLFE	10-126.70	X53

FILE NAME: I:\EX\PRJ\00008298\DESIGN\ROADWAY\PR\_MT\_PKWY\_XSECTIONS.DGN

USER: Andrew.Parr  
DATE PLOTTED: September 23, 2016

E-SHEET NAME: X05300XS

MicroStation v8.11.9.714



SCALE: 1" = 20' HORIZONTAL  
1" = 20' VERTICAL

MT PKWY CROSS SECTIONS  
STA 133+50 TO STA 134+00

PRELIMINARY PLANS NOT FOR CONSTRUCTION

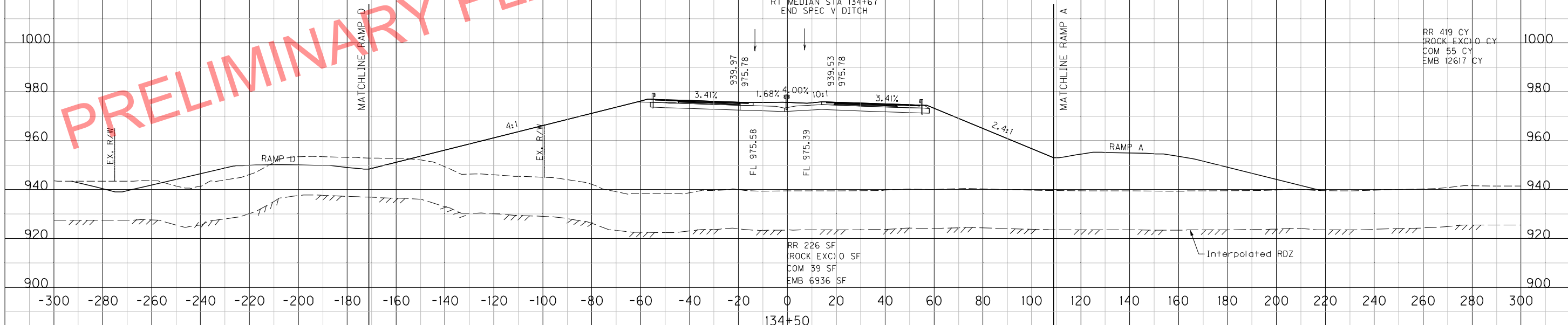
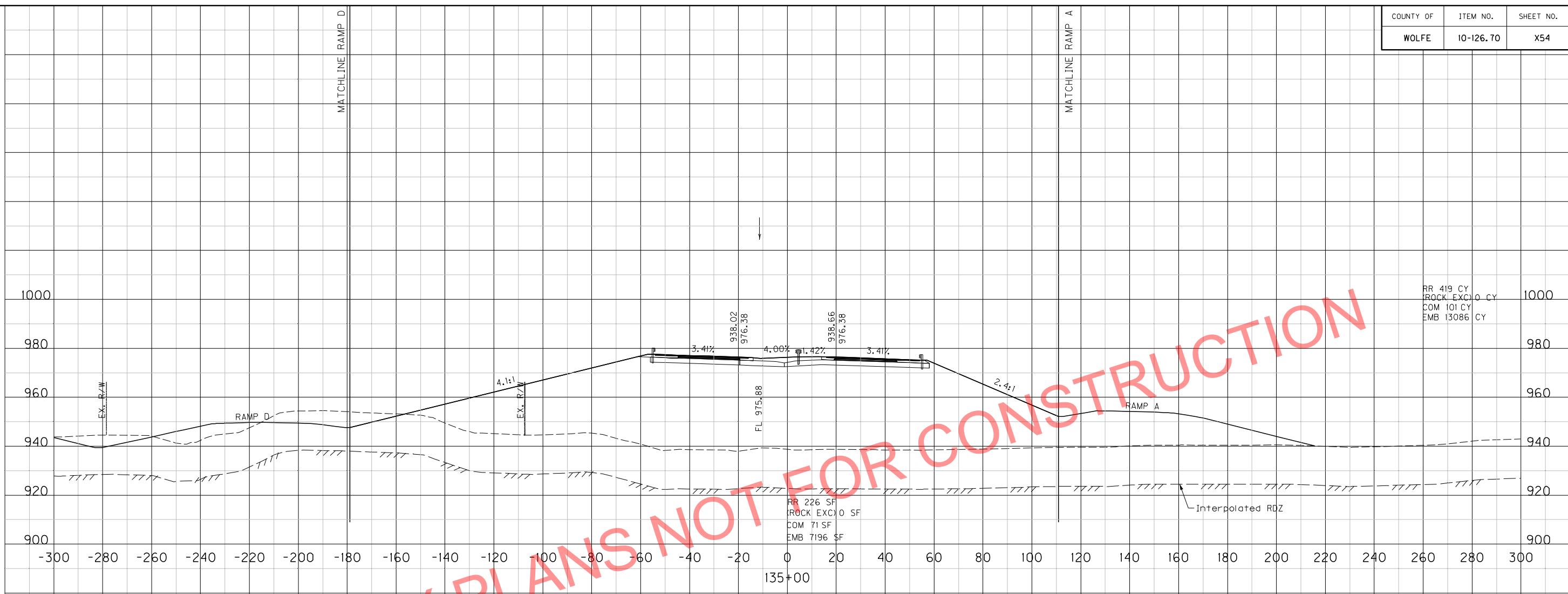
COUNTY OF	ITEM NO.	SHEET NO.
WOLFE	10-126.70	X54

FILE NAME: I:\EX\PRJ\00008298\DESIGN\ROADWAY\PR\_MT\_PKWY\_XSECTIONS.DGN

USER: Andrew.Parr  
DATE PLOTTED: September 23, 2016

E-SHEET NAME: X05400XS

MicroStation v8.11.9.714



SCALE: 1" = 20' HORIZONTAL  
1" = 20' VERTICAL

MT PKWY CROSS SECTIONS  
STA 134+50 TO STA 135+00

PRELIMINARY PLANS NOT FOR CONSTRUCTION

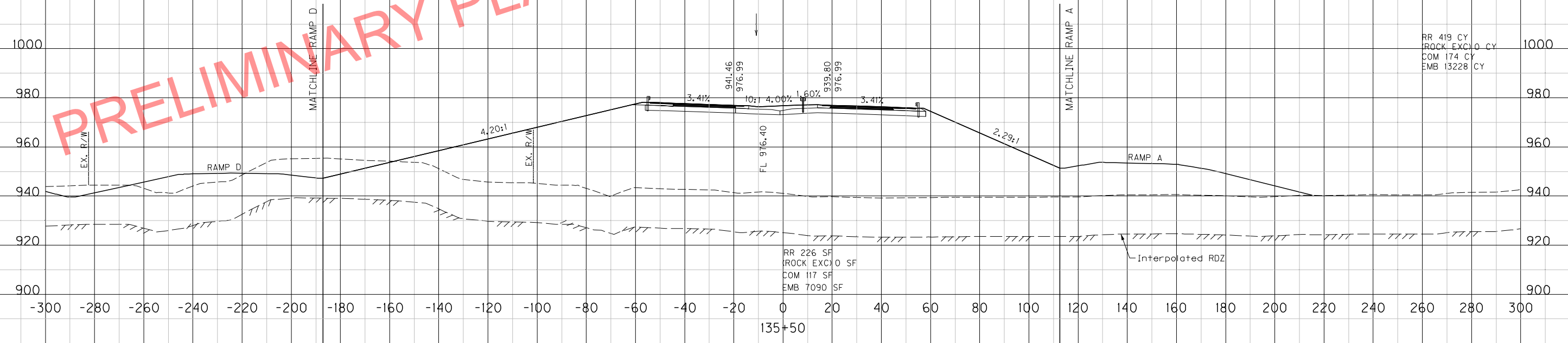
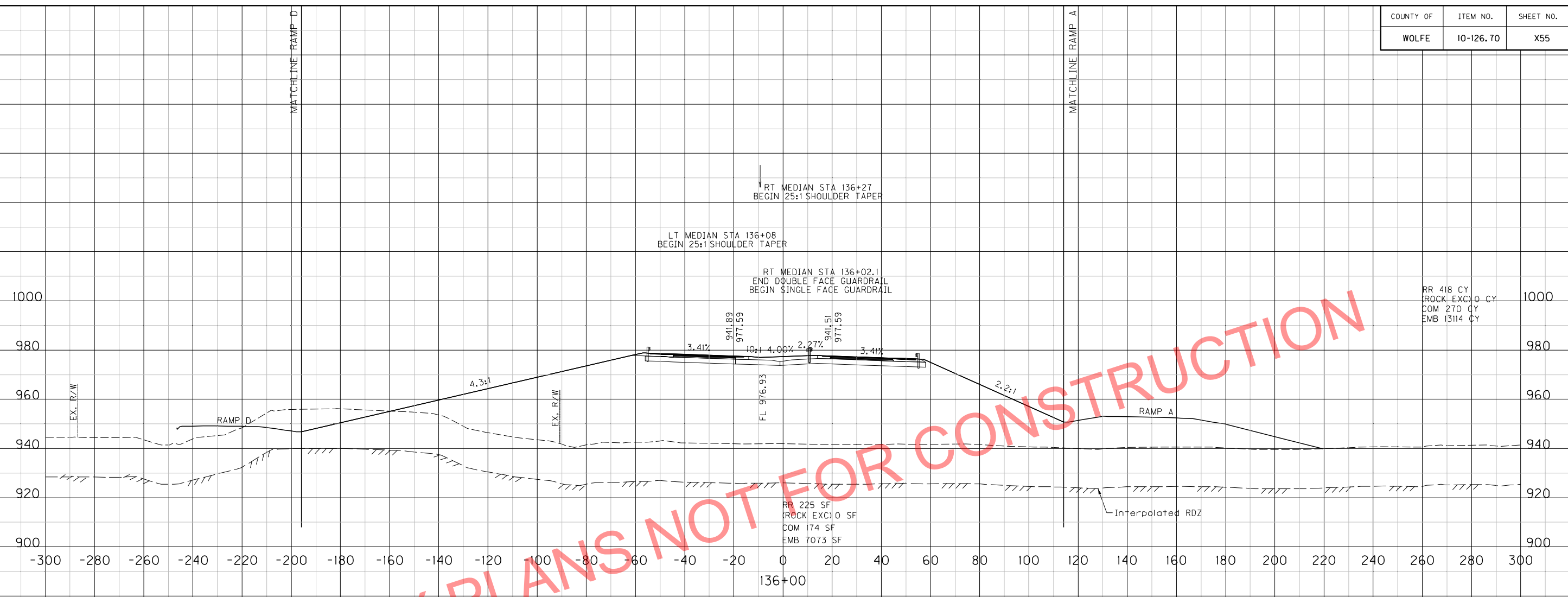
COUNTY OF	ITEM NO.	SHEET NO.
WOLFE	10-126.70	X55

FILE NAME: I:\EX\PRJ\00008298\DESIGN\ROADWAY\PR\_MT\_PKWY\_XSECTIONS.DGN

USER: Andrew Parr  
DATE PLOTTED: September 23, 2016

E-SHEET NAME: X05500XS

MicroStation v8.11.9.714



SCALE: 1" = 20' HORIZONTAL  
1" = 20' VERTICAL

MT PKWY CROSS SECTIONS  
STA 135+50 TO STA 136+00

PRELIMINARY PLANS NOT FOR CONSTRUCTION


COUNTY OF	ITEM NO.	SHEET NO.
WOLFE	10-126.70	X56

FILE NAME: I:\EX\PRJ\00000298\DESIGN\ROADWAY\PR\_MT\_PKWY\_XSECTIONS.DGN

USER: Andrew Parr  
DATE PLOTTED: September 23, 2016

E-SHEET NAME: X05600XS

MicroStation v8.11.9.714

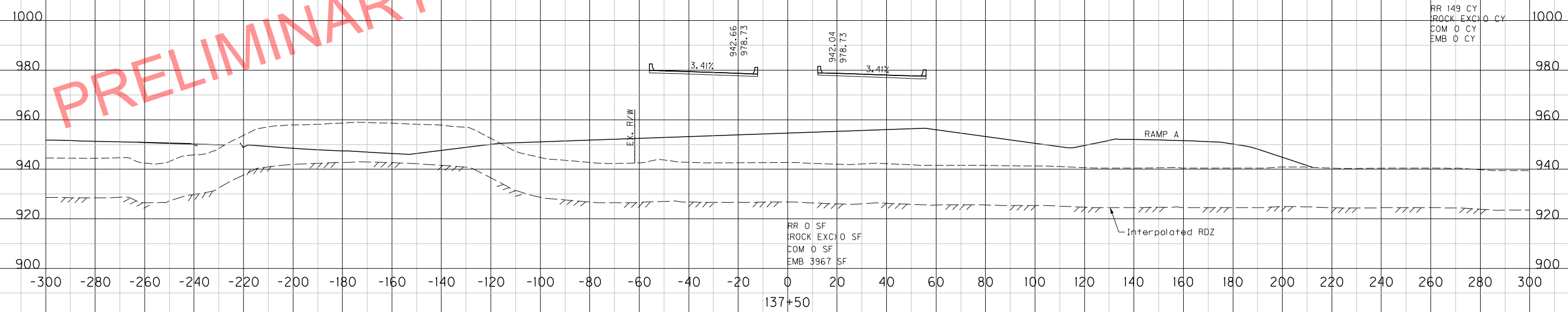
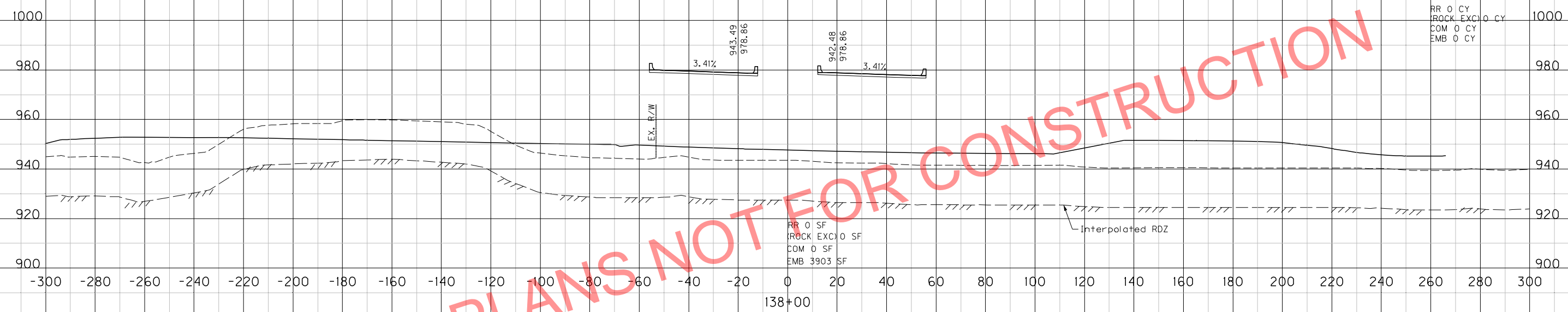


SCALE: 1" = 20' HORIZONTAL  
1" = 20' VERTICAL

MT PKWY CROSS SECTIONS  
STA 136+50 TO STA 137+00

COUNTY OF	ITEM NO.	SHEET NO.
WOLFE	10-126.70	X57

☉ MT PKWY STA 138+42.06+  
 ☉ KY 205 STA 342+99.45



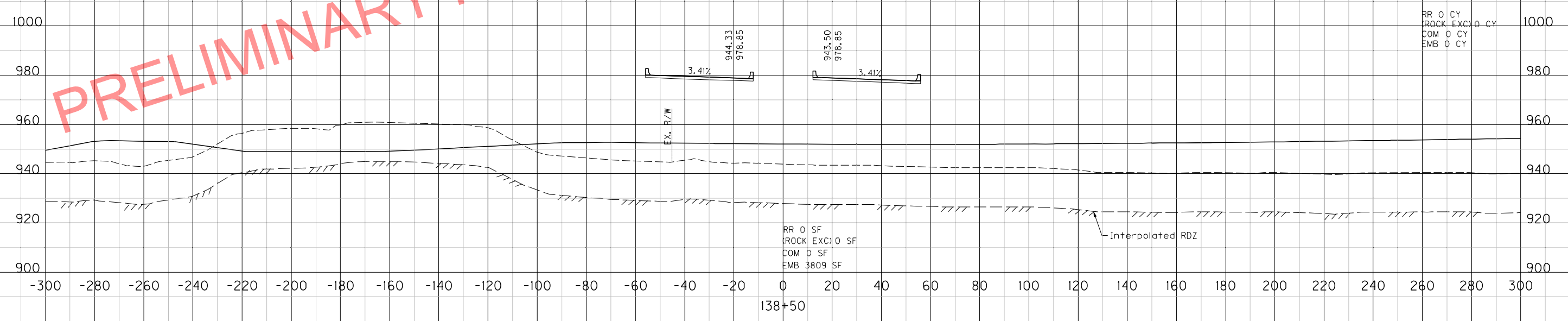
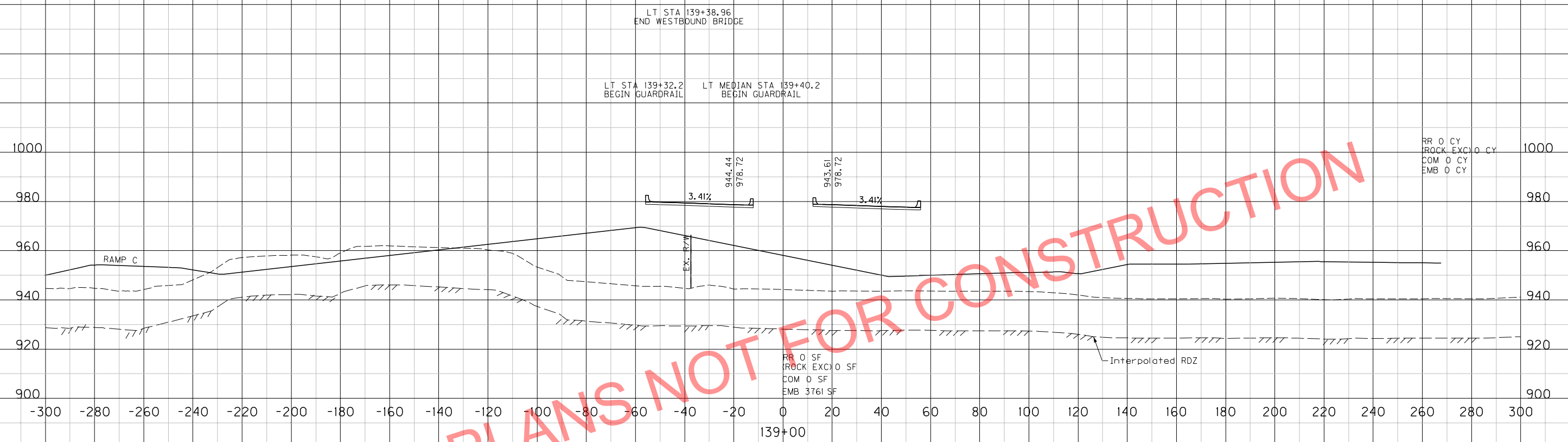
SCALE: 1" = 20' HORIZONTAL  
 1" = 20' VERTICAL

MT PKWY CROSS SECTIONS  
 STA 137+50 TO STA 138+00

PRELIMINARY PLANS NOT FOR CONSTRUCTION

FILE NAME: I:\EX\PRJ\00000298\DESIGN\ROADWAY\PR\_MT\_PKWY\_XSECTIONS.DGN  
 USER: Andrew.Parr  
 DATE PLOTTED: September 23, 2016  
 E-SHEET NAME: X05700XS  
 MicroStation v8.11.9.714

COUNTY OF	ITEM NO.	SHEET NO.
WOLFE	10-126.70	X58



SCALE: 1" = 20' HORIZONTAL  
1" = 20' VERTICAL

MT PKWY CROSS SECTIONS  
STA 138+50 TO STA 139+00

FILE NAME: I:\EX\PRJ\00000298\DESIGN\ROADWAY\PR\_MT\_PKWY\_XSECTIONS.DGN

USER: Andrew.Parr  
DATE PLOTTED: September 23, 2016

E-SHEET NAME: X05800XS

MicroStation v8.11.9.714


COUNTY OF	ITEM NO.	SHEET NO.
WOLFE	10-126.70	X59

FILE NAME: I:\EX\PRJ\00000298\DESIGN\ROADWAY\PR\_MT\_PKWY\_XSECTIONS.DGN

USER: Andrew Parr  
DATE PLOTTED: September 23, 2016

E-SHEET NAME: X05900XS

MicroStation v8.11.9.714



PRELIMINARY PLANS NOT FOR CONSTRUCTION

SCALE: 1" = 20' HORIZONTAL  
1" = 20' VERTICAL

MT PKWY CROSS SECTIONS  
STA 139+50 TO STA 140+00

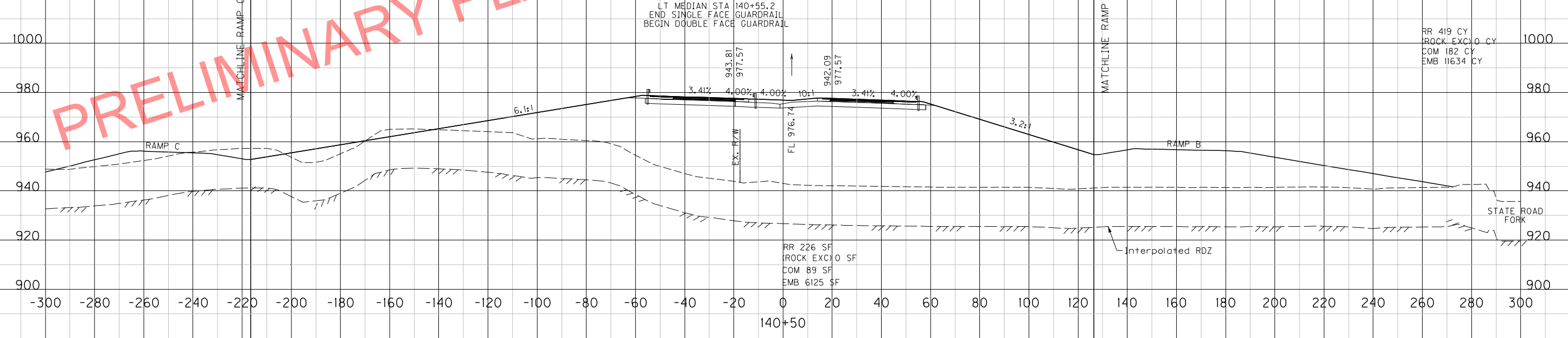
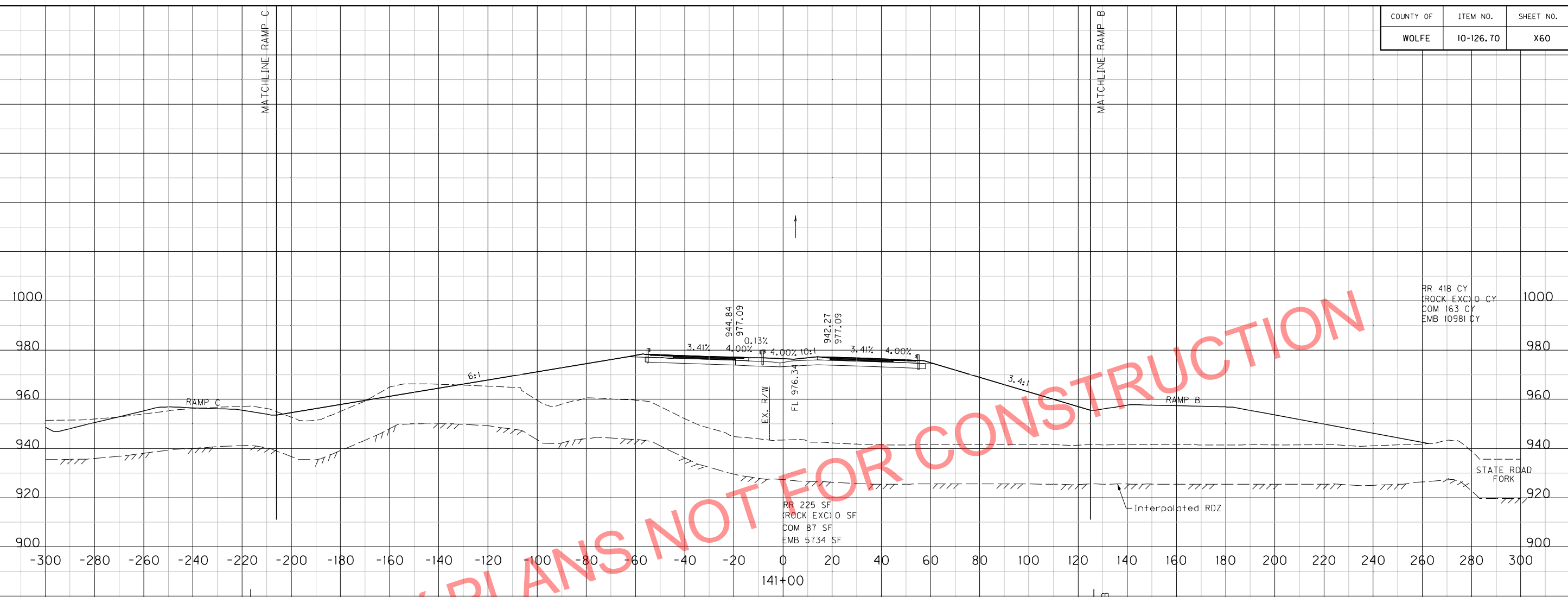
COUNTY OF	ITEM NO.	SHEET NO.
WOLFE	10-126.70	X60

FILE NAME: I:\EX\PRJ\00000298\DESIGN\ROADWAY\PR\_MT\_PKWY\_XSECTIONS.DGN

USER: Andrew Parr  
DATE PLOTTED: September 23, 2016

E-SHEET NAME: X06000XS

MicroStation v8.11.9.714



PRELIMINARY PLANS NOT FOR CONSTRUCTION

SCALE: 1" = 20' HORIZONTAL  
1" = 20' VERTICAL

MT PKWY CROSS SECTIONS  
STA 140+50 TO STA 141+00



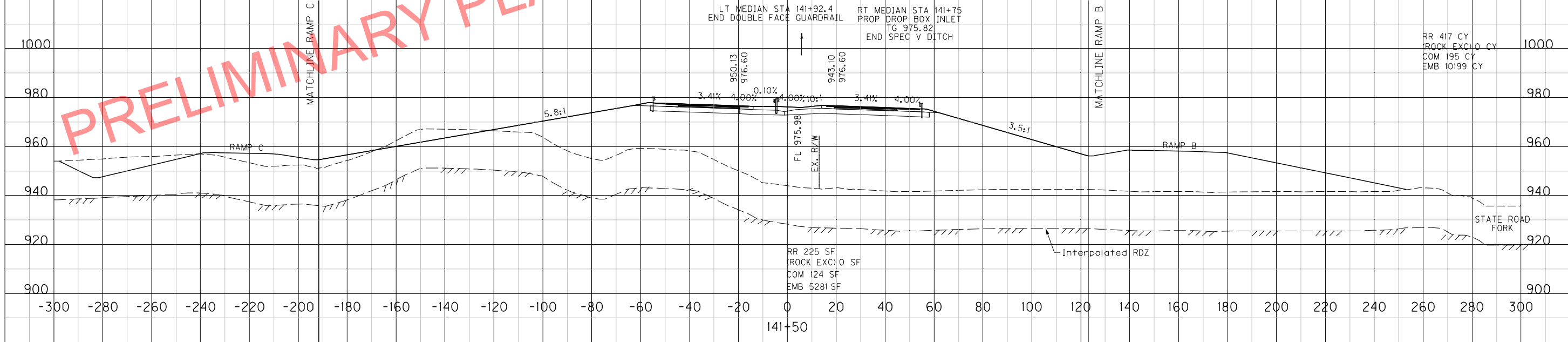
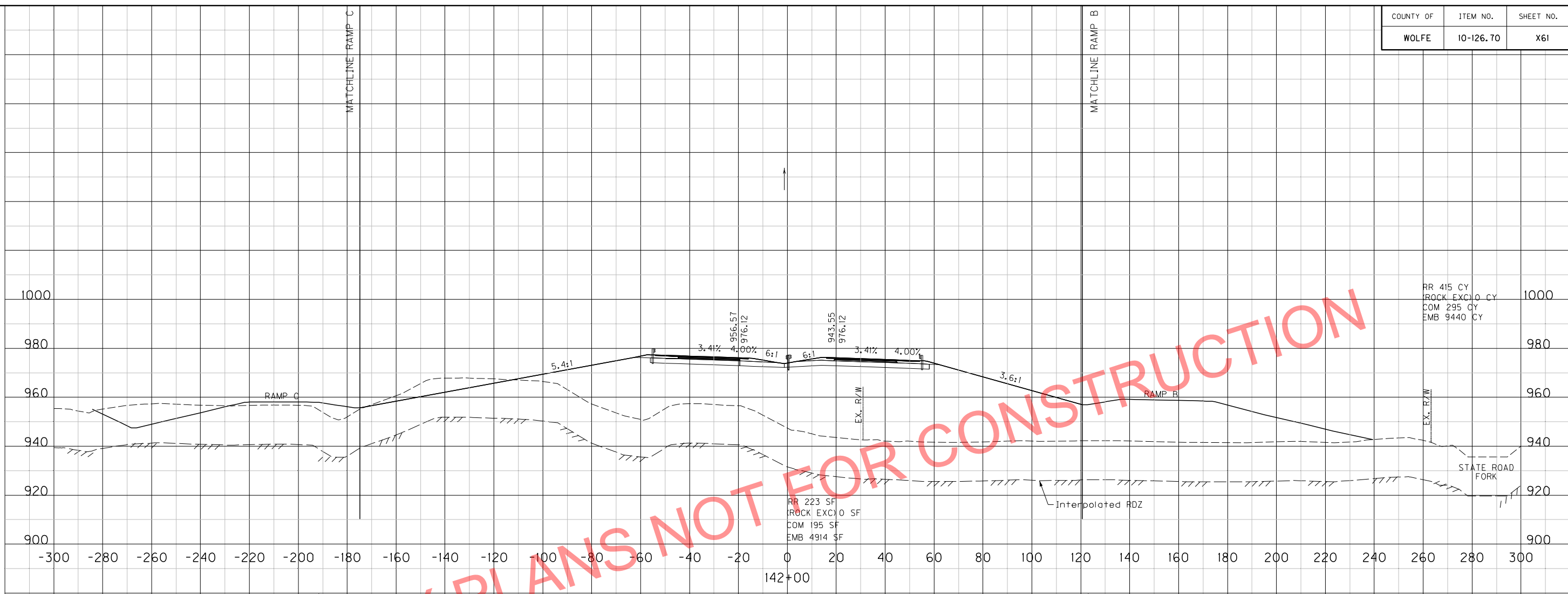
COUNTY OF	ITEM NO.	SHEET NO.
WOLFE	10-126.70	X61

FILE NAME: I:\EX\PRJ\000008298\DESIGN\ROADWAY\PR\_MT\_PKWY\_XSECTIONS.DGN

USER: Andrew.Parr  
DATE PLOTTED: September 23, 2016

E-SHEET NAME: X06100XS

MicroStation v8.11.9.714



SCALE: 1" = 20' HORIZONTAL  
1" = 20' VERTICAL

MT PKWY CROSS SECTIONS  
STA 141+50 TO STA 142+00

PRELIMINARY PLANS NOT FOR CONSTRUCTION

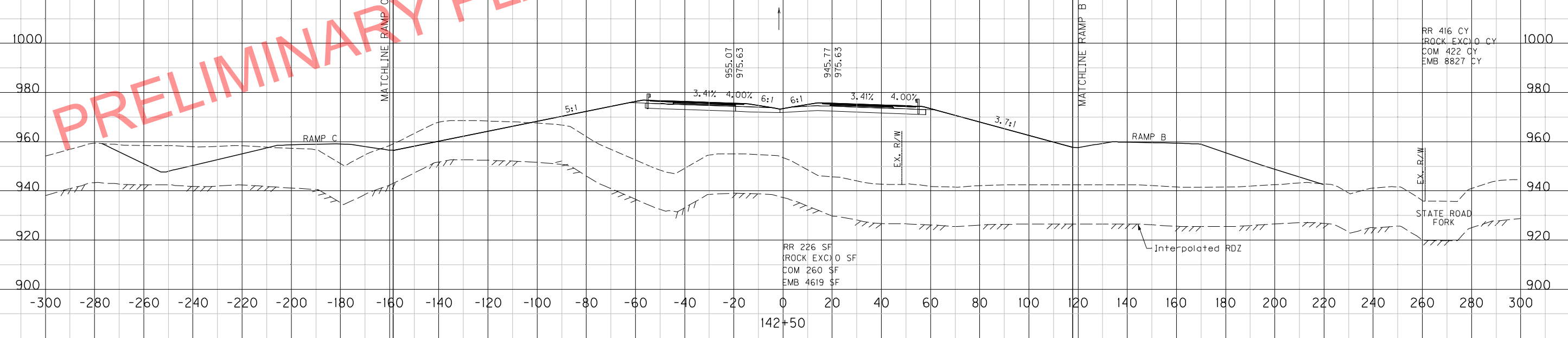
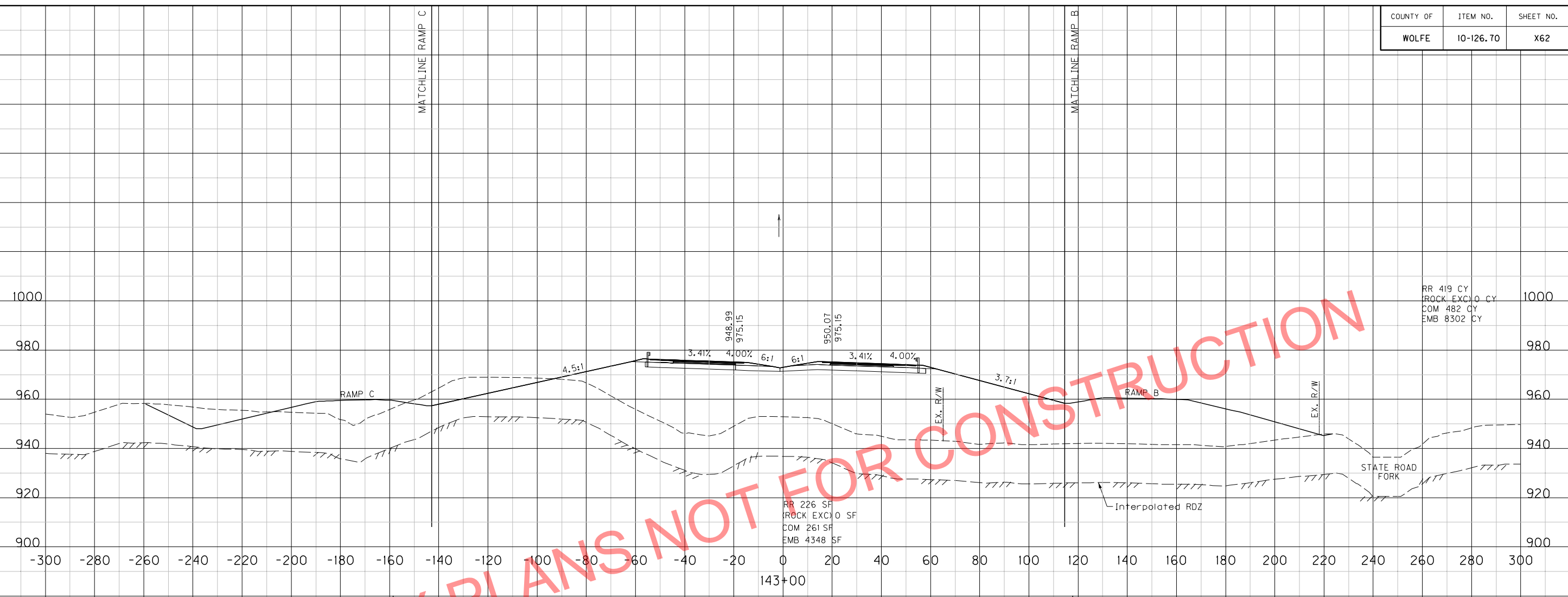
COUNTY OF	ITEM NO.	SHEET NO.
WOLFE	10-126.70	X62

FILE NAME: I:\EX\PRJ\000008298\DESIGN\ROADWAY\PR\_MT\_PKWY\_XSECTIONS.DGN

USER: Andrew Parr  
DATE PLOTTED: September 23, 2016

E-SHEET NAME: X06200XS

MicroStation v8.11.9.714



SCALE: 1" = 20' HORIZONTAL  
1" = 20' VERTICAL

MT PKWY CROSS SECTIONS  
STA 142+50 TO STA 143+00

COUNTY OF	ITEM NO.	SHEET NO.
WOLFE	10-126.70	X63

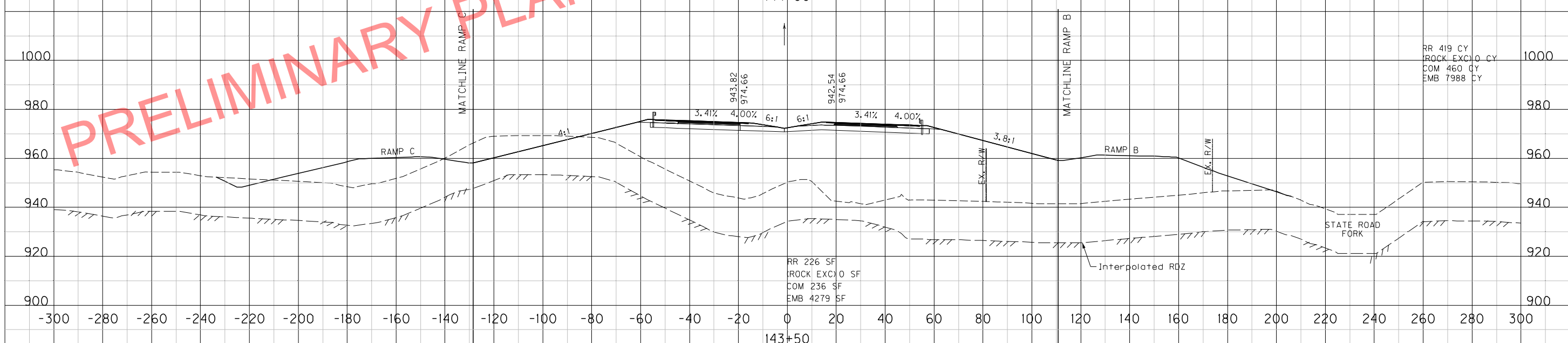
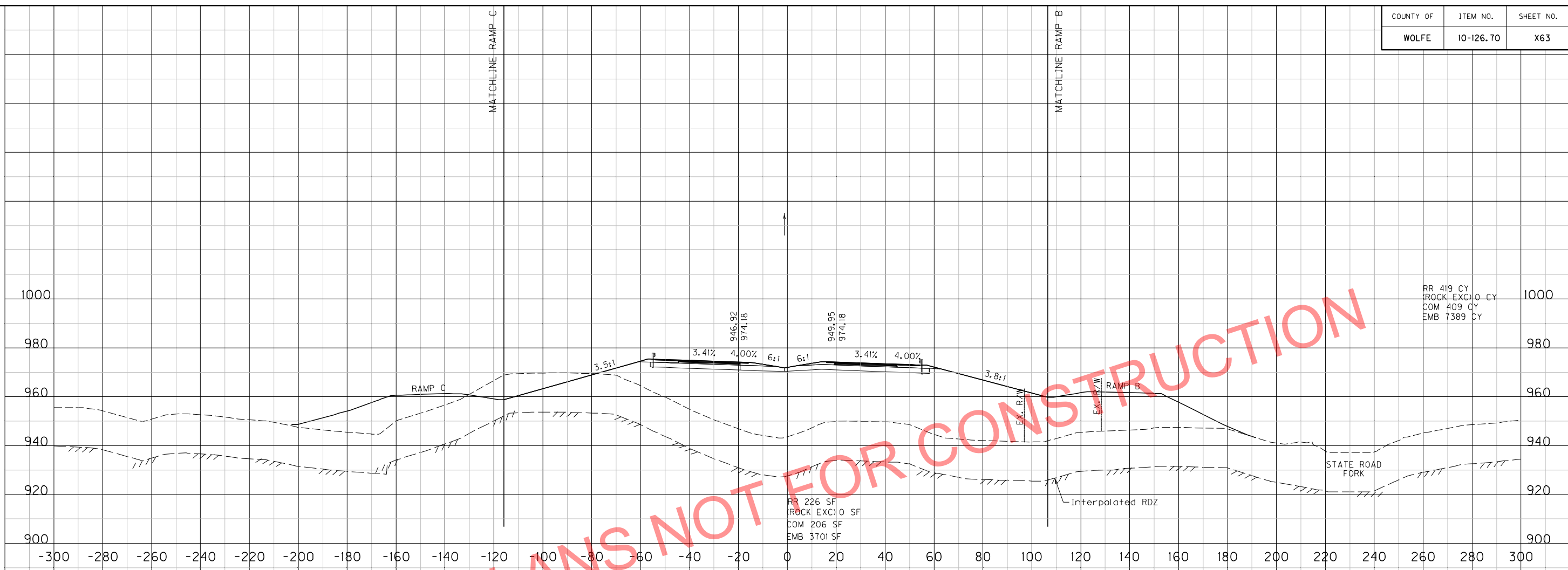
FILE NAME: I:\EX\PRJ\000008298\DESIGN\ROADWAY\PR\_MT\_PKWY\_XSECTIONS.DGN

USER: Andrew.Parr  
DATE PLOTTED: September 23, 2016

E-SHEET NAME: X06300XS

MicroStation v8.11.9.714

PRELIMINARY PLANS NOT FOR CONSTRUCTION



SCALE: 1" = 20' HORIZONTAL  
1" = 20' VERTICAL

MT PKWY CROSS SECTIONS  
STA 143+50 TO STA 144+00


COUNTY OF	ITEM NO.	SHEET NO.
WOLFE	10-126.70	X64

FILE NAME: I:\LEX\PRJ\000008298\DESIGN\ROADWAY\PR\_MT\_PKWY\_XSECTIONS.DGN

USER: Andrew.Parr  
DATE PLOTTED: September 23, 2016

E-SHEET NAME: X06400XS

MicroStation v8.11.9.714



SCALE: 1" = 20' HORIZONTAL  
1" = 20' VERTICAL

MT PKWY CROSS SECTIONS  
STA 144+50 TO STA 145+00


COUNTY OF	ITEM NO.	SHEET NO.
WOLFE	10-126.70	X65

FILE NAME: I:\EX\PRJ\00008298\DESIGN\ROADWAY\PR\_MT\_PKWY\_XSECTIONS.DGN

USER: Andrew Parr  
DATE PLOTTED: September 23, 2016

E-SHEET NAME: X06500XS

MicroStation v8.11.9.714



PRELIMINARY PLANS NOT FOR CONSTRUCTION

SCALE: 1" = 20' HORIZONTAL  
1" = 20' VERTICAL

MT PKWY CROSS SECTIONS  
STA 145+50 TO STA 146+00

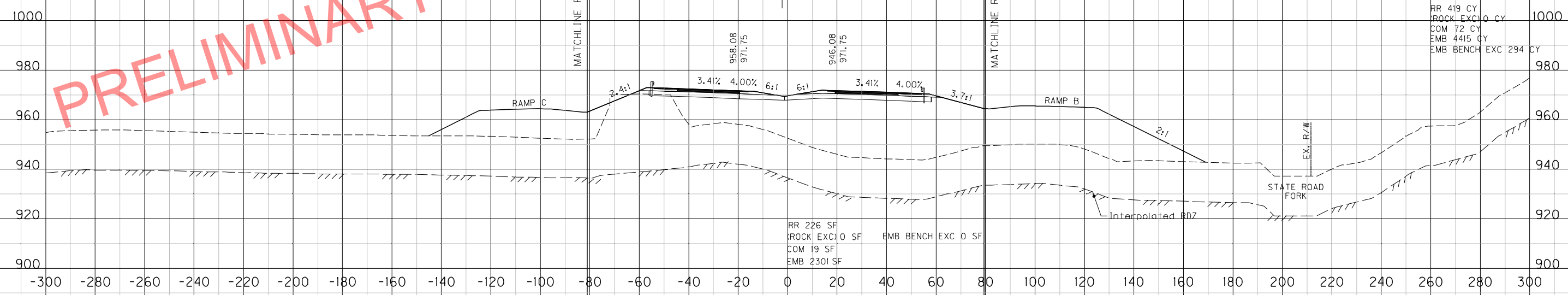

COUNTY OF	ITEM NO.	SHEET NO.
WOLFE	10-126.70	X66

FILE NAME: I:\LEX\PRJ\00000298\DESIGN\ROADWAY\PR\_MT\_PKWY\_XSECTIONS.DGN

USER: Andrew Parr  
DATE PLOTTED: September 23, 2016

E-SHEET NAME: X06600XS

MicroStation v8.11.9.714



PRELIMINARY PLANS NOT FOR CONSTRUCTION

SCALE: 1" = 20' HORIZONTAL  
1" = 20' VERTICAL

MT PKWY CROSS SECTIONS  
STA 146+50 TO STA 147+00

COUNTY OF	ITEM NO.	SHEET NO.
WOLFE	10-126.70	X67

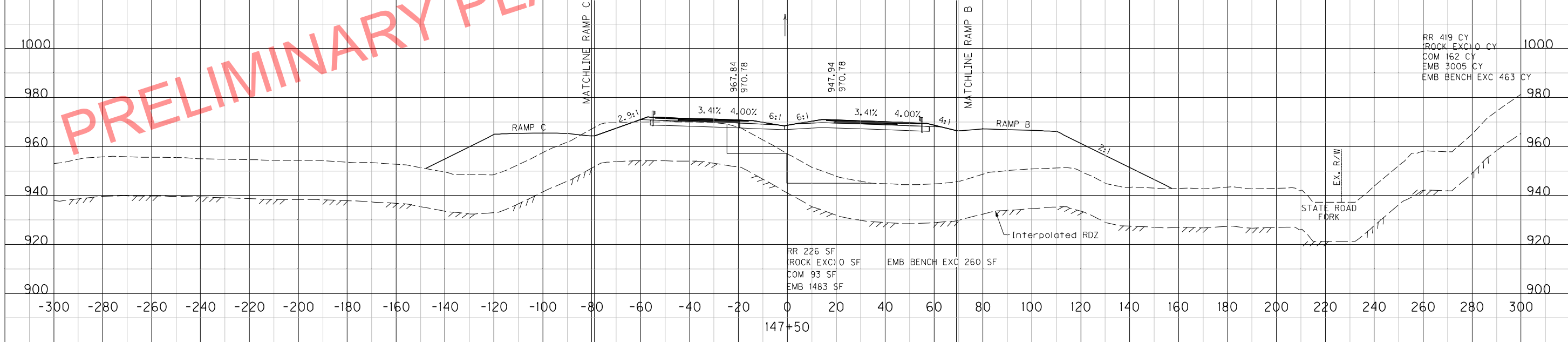
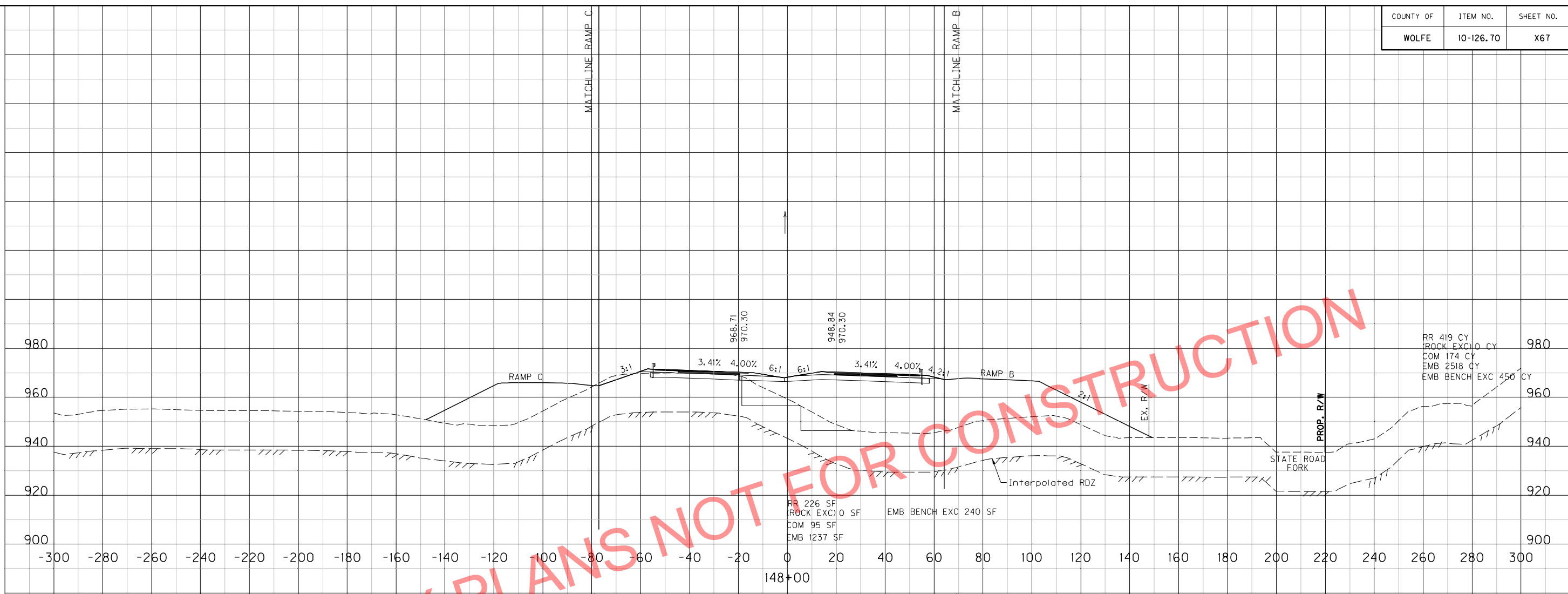
FILE NAME: I:\EX\PRJ\00000298\DESIGN\ROADWAY\PR\_MT\_PKWY\_XSECTIONS.DGN

USER: Andrew Parr  
DATE PLOTTED: September 23, 2016

E-SHEET NAME: X06700XS

MicroStation v8.11.9.714

PRELIMINARY PLANS NOT FOR CONSTRUCTION



SCALE: 1" = 20' HORIZONTAL  
1" = 20' VERTICAL

MT PKWY CROSS SECTIONS  
STA 147+50 TO STA 148+00


COUNTY OF	ITEM NO.	SHEET NO.
WOLFE	10-126.70	X68

FILE NAME: I:\LEX\PRJ\00000298\DESIGN\ROADWAY\PR\_MT\_PKWY\_XSECTIONS.DGN

USER: Andrew Parr  
DATE PLOTTED: September 23, 2016

E-SHEET NAME: X06800XS

MicroStation v8.11.9.714



SCALE: 1" = 20' HORIZONTAL  
1" = 20' VERTICAL

MT PKWY CROSS SECTIONS  
STA 148+50 TO STA 149+00




COUNTY OF	ITEM NO.	SHEET NO.
WOLFE	10-126.70	X69

FILE NAME: I:\EX\PRJ\00000298\DESIGN\ROADWAY\PR\_MT\_PKWY\_XSECTIONS.DGN

USER: Andrew Parr  
DATE PLOTTED: September 23, 2016

E-SHEET NAME: X06900XS

MicroStation v8.11.9.714



RR 421 CY  
(ROCK EXC) 0 CY  
COM 328 CY  
EMB 1183 CY  
EMB BENCH EXC 296 CY  
(CHANNEL CHANGE) 131 CY

NOTE: CHANNEL CHANGE EARTHWORK INCLUDED IN MAINLINE SECTIONS  
RR 419 CY  
(ROCK EXC) 0 CY  
COM 228 CY  
EMB 1563 CY  
EMB BENCH EXC 352 CY  
(CHANNEL CHANGE) 14 CY

SCALE: 1" = 20' HORIZONTAL  
1" = 20' VERTICAL

MT PKWY CROSS SECTIONS  
STA 149+50 TO STA 150+00


COUNTY OF	ITEM NO.	SHEET NO.
WOLFE	10-126.70	X70

FILE NAME: I:\EX\PRJ\00000298\DESIGN\ROADWAY\PR\_MT\_PKWY\_XSECTIONS.DGN

USER: Andrew Parr  
DATE PLOTTED: September 23, 2016

E-SHEET NAME: X07000XS

MicroStation v8.11.9.714




SCALE: 1" = 20' HORIZONTAL  
1" = 20' VERTICAL

MT PKWY CROSS SECTIONS  
STA 150+50 TO STA 151+00

COUNTY OF	ITEM NO.	SHEET NO.
WOLFE	10-126.70	X71

FILE NAME: I:\EX\PRJ\00000298\DESIGN\ROADWAY\PR\_MT\_PKWY\_XSECTIONS.DGN  
 USER: Andrew Parr  
 DATE PLOTTED: September 23, 2016  
 E-SHEET NAME: X07100XS  
 MicroStation v8.11.9.714




COUNTY OF	ITEM NO.	SHEET NO.
WOLFE	10-126.70	X72

FILE NAME: I:\EX\PRJ\00008298\DESIGN\ROADWAY\PR\_MT\_PKWY\_XSECTIONS.DGN

USER: Andrew Parr  
DATE PLOTTED: September 23, 2016

E-SHEET NAME: X07200XS

MicroStation v8.11.9.714



PRELIMINARY PLANS NOT FOR CONSTRUCTION

SCALE: 1" = 20' HORIZONTAL  
1" = 20' VERTICAL

MT PKWY CROSS SECTIONS  
STA 152+50 TO STA 153+00


COUNTY OF	ITEM NO.	SHEET NO.
WOLFE	10-126.70	X73

FILE NAME: I:\EX\PRJ\00000298\DESIGN\ROADWAY\PR\_MT\_PKWY\_XSECTIONS.DGN

USER: Andrew Parr  
DATE PLOTTED: September 23, 2016

E-SHEET NAME: X07300XS

MicroStation v8.11.9.714



SCALE: 1" = 20' HORIZONTAL  
1" = 20' VERTICAL

MT PKWY CROSS SECTIONS  
STA 153+50 TO STA 154+00


COUNTY OF	ITEM NO.	SHEET NO.
WOLFE	10-126.70	X74

FILE NAME: I:\LEX\PRJ\00000298\DESIGN\ROADWAY\PR\_MT\_PKWY\_XSECTIONS.DGN

USER: Andrew Parr  
DATE PLOTTED: September 23, 2016

E-SHEET NAME: X07400XS

MicroStation v8.11.9.714

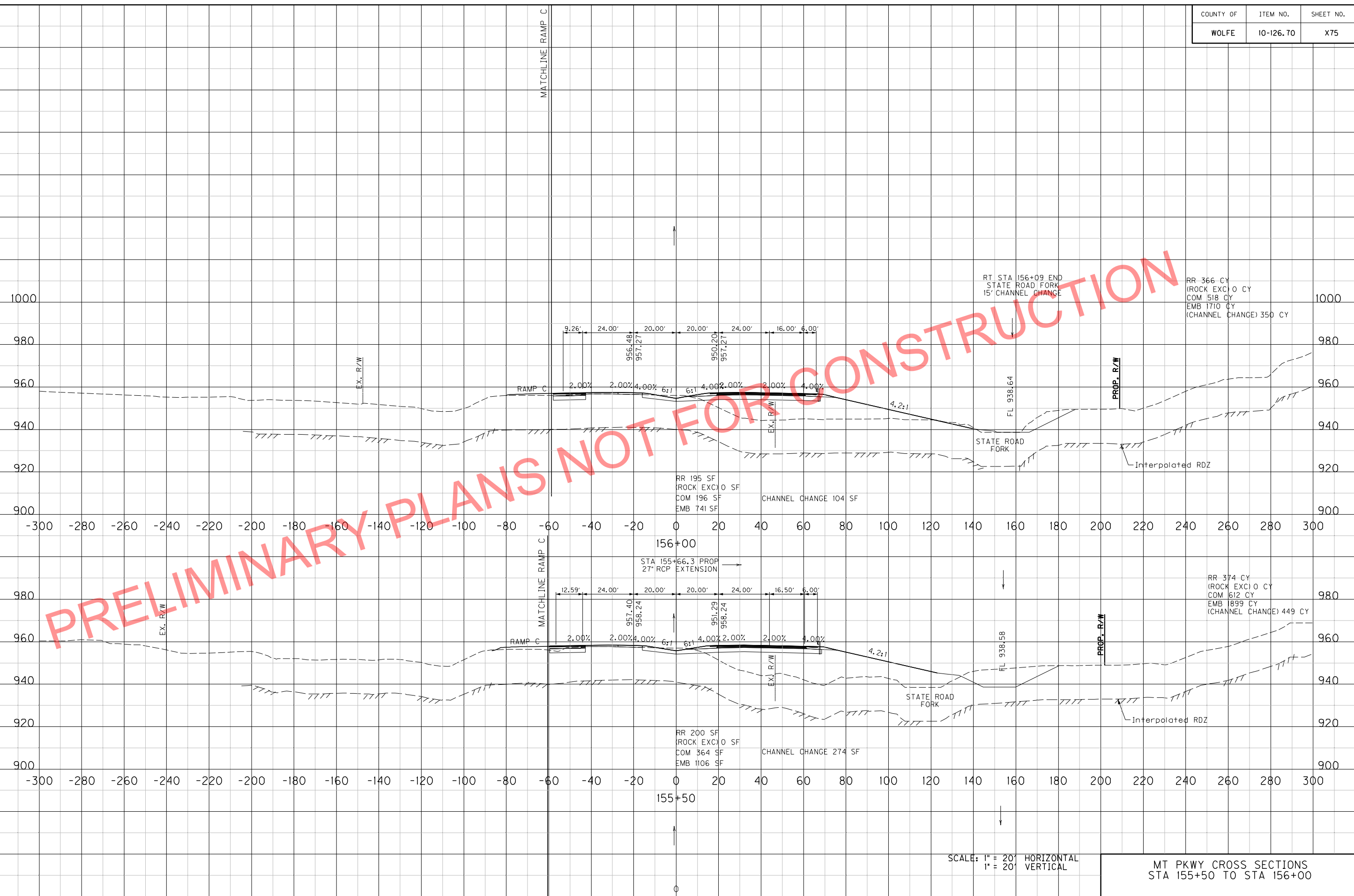


SCALE: 1" = 20' HORIZONTAL  
1" = 20' VERTICAL

MT PKWY CROSS SECTIONS  
STA 154+50 TO STA 155+00

COUNTY OF	ITEM NO.	SHEET NO.
WOLFE	10-126.70	X75

FILE NAME: I:\EX\PRJ\00000298\DESIGN\ROADWAY\PR\_MT\_PKWY\_XSECTIONS.DGN  
 USER: Andrew.Parr  
 DATE PLOTTED: September 23, 2016  
 E-SHEET NAME: X07500XS  
 MicroStation v8.11.9.714



SCALE: 1" = 20' HORIZONTAL  
 1" = 20' VERTICAL

MT PKWY CROSS SECTIONS  
 STA 155+50 TO STA 156+00

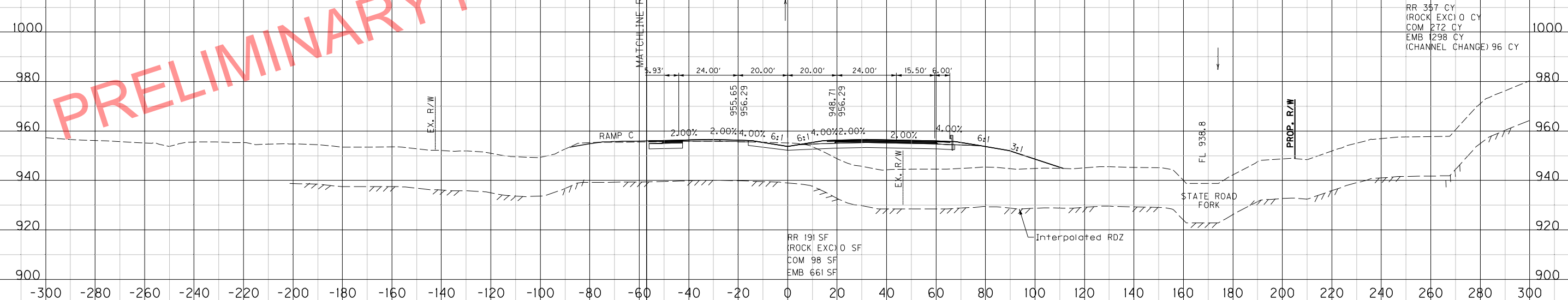
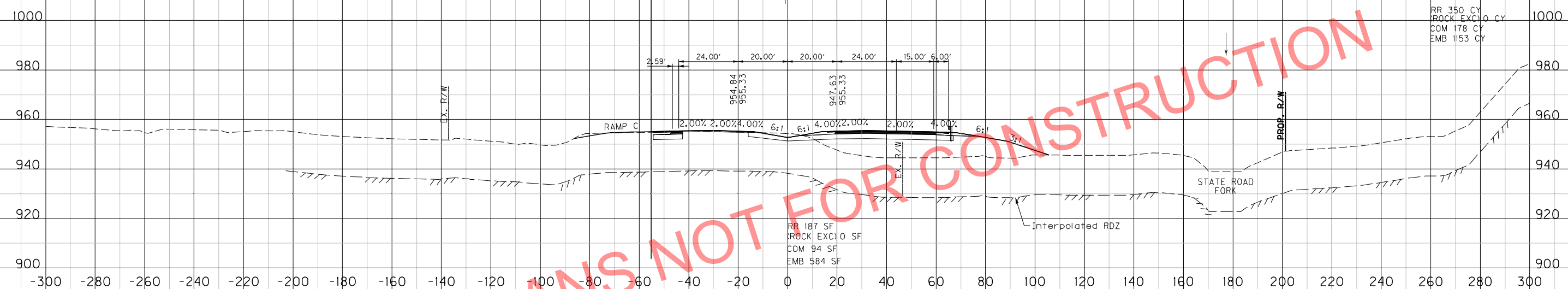
COUNTY OF	ITEM NO.	SHEET NO.
WOLFE	10-126.70	X76

FILE NAME: I:\EX\PRJ\00000298\DESIGN\ROADWAY\PR\_MT\_PKWY\_XSECTIONS.DGN

USER: Andrew Parr  
DATE PLOTTED: September 23, 2016

E-SHEET NAME: X07600XS

MicroStation v8.11.9.714



SCALE: 1" = 20' HORIZONTAL  
1" = 20' VERTICAL

MT PKWY CROSS SECTIONS  
STA 156+50 TO STA 157+00



COUNTY OF	ITEM NO.	SHEET NO.
WOLFE	10-126.70	X77


FILE NAME: I:\EX\PRJ\00000298\DESIGN\ROADWAY\PR\_MT\_PKWY\_XSECTIONS.DGN

USER: Andrew Parr  
DATE PLOTTED: September 23, 2016

E-SHEET NAME: X07700XS

MicroStation v8.11.9.714

PRELIMINARY PLANS NOT FOR CONSTRUCTION



SCALE: 1" = 20' HORIZONTAL  
1" = 20' VERTICAL

MT PKWY CROSS SECTIONS  
STA 157+50 TO STA 158+00


COUNTY OF	ITEM NO.	SHEET NO.
WOLFE	10-126.70	X78

FILE NAME: I:\LEX\PRJ\00000298\DESIGN\ROADWAY\PR\_MT\_PKWY\_XSECTIONS.DGN

USER: Andrew Parr  
DATE PLOTTED: September 23, 2016

E-SHEET NAME: X07600XS

MicroStation v8.11.9.714



SCALE: 1" = 20' HORIZONTAL  
1" = 20' VERTICAL

MT PKWY CROSS SECTIONS  
STA 158+50 TO STA 159+00

COUNTY OF	ITEM NO.	SHEET NO.
WOLFE	10-126.70	X79

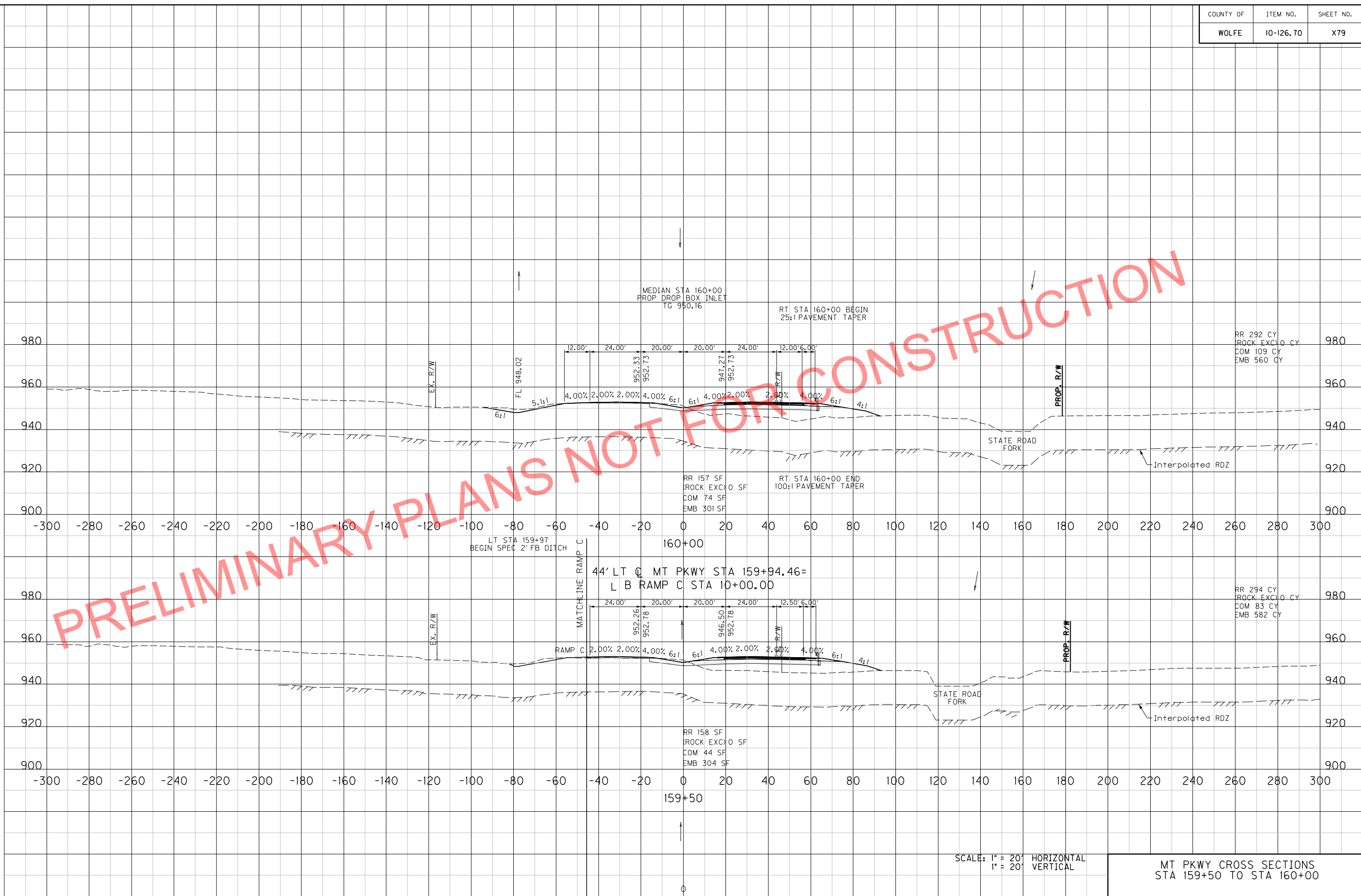
FILE NAME: I:\EX\PRJ\00000298\DESIGN\ROADWAY\PR\_MT\_PKWY\_XSECTIONS.DGN

USER: Andrew Parr  
DATE PLOTTED: September 23, 2016

E-SHEET NAME: X07900XS

MicroStation v8.11.9.714

PRELIMINARY PLANS NOT FOR CONSTRUCTION



SCALE: 1" = 20' HORIZONTAL  
1" = 20' VERTICAL

MT PKWY CROSS SECTIONS  
STA 159+50 TO STA 160+00

COUNTY OF	ITEM NO.	SHEET NO.
WOLFE	10-126.70	X80

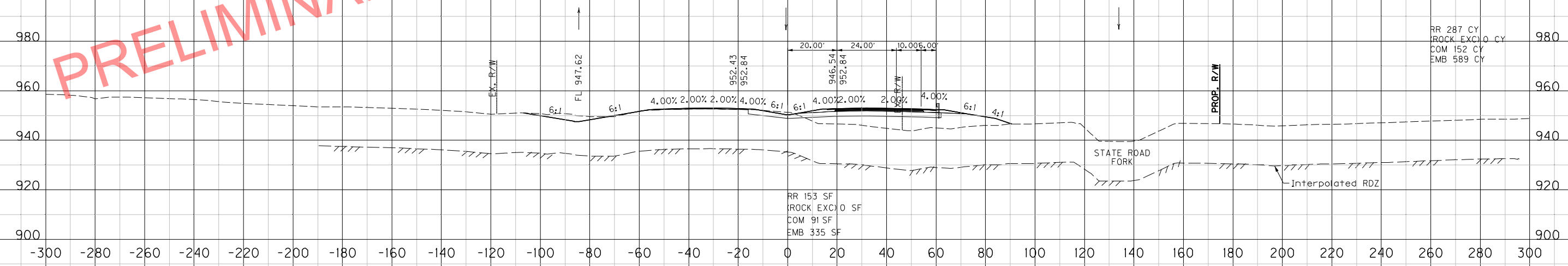
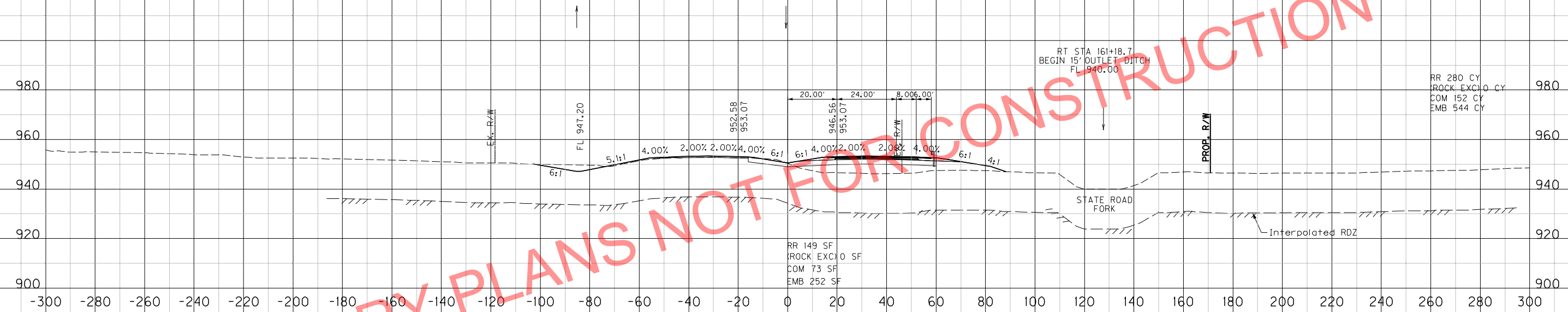
FILE NAME: I:\EX\PRJ\00000298\DESIGN\ROADWAY\PR\_MT\_PKWY\_XSECTIONS.DGN

USER: Andrew Parr  
DATE PLOTTED: September 23, 2016

E-SHEET NAME: X08000XS

MicroStation v8.11.9.714

PRELIMINARY PLANS NOT FOR CONSTRUCTION

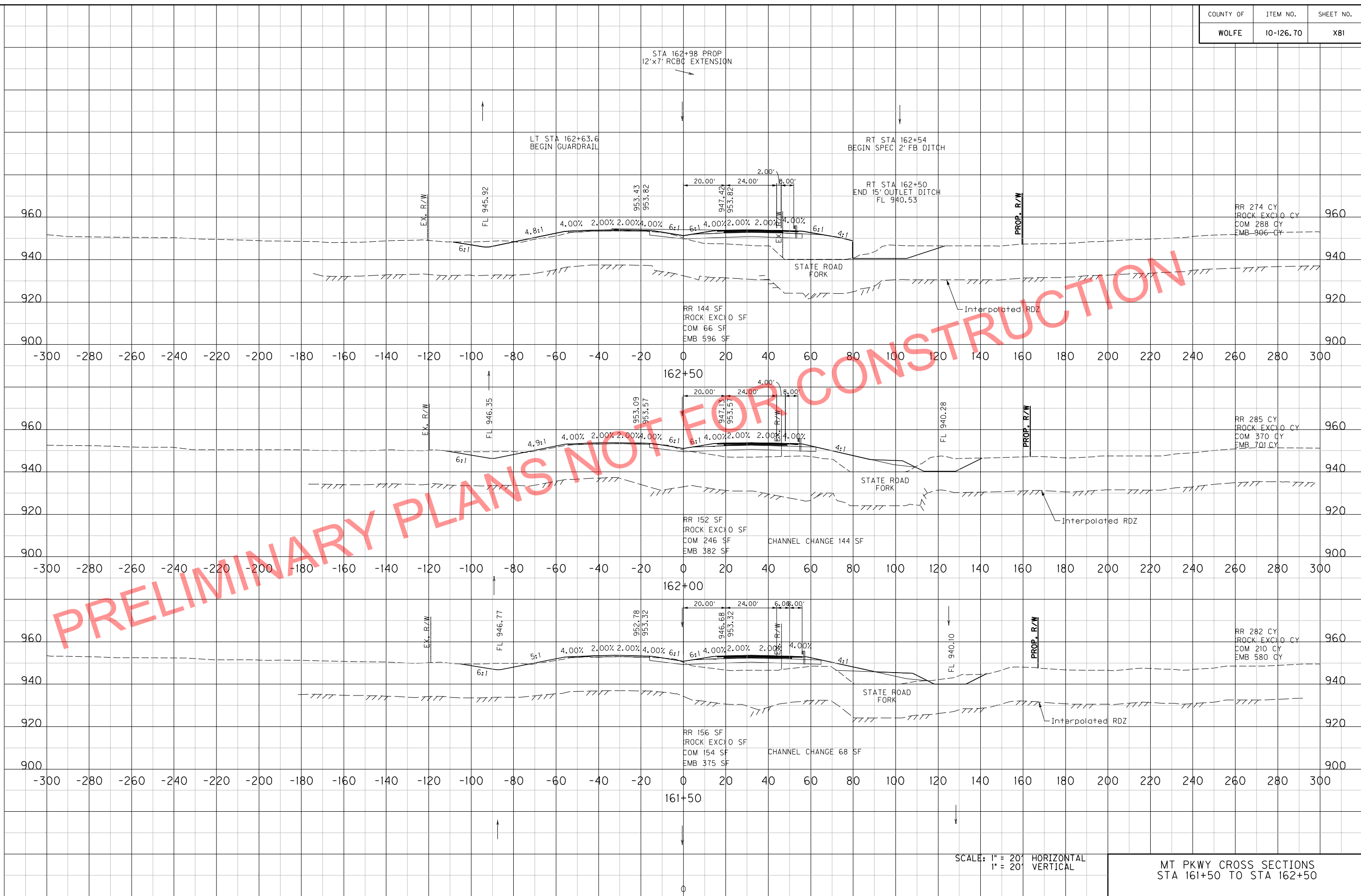


SCALE: 1" = 20' HORIZONTAL  
1" = 20' VERTICAL

MT PKWY CROSS SECTIONS  
STA 160+50 TO STA 161+00

COUNTY OF	ITEM NO.	SHEET NO.
WOLFE	10-126.70	X81

FILE NAME: I:\LEX\PRJ\000008298\DESIGN\ROADWAY\PR\_MT\_PKWY\_XSECTIONS.DGN  
 USER: Andrew Parr  
 DATE PLOTTED: September 23, 2016  
 E-SHEET NAME: X08100XS  
 MicroStation v8.11.9.714



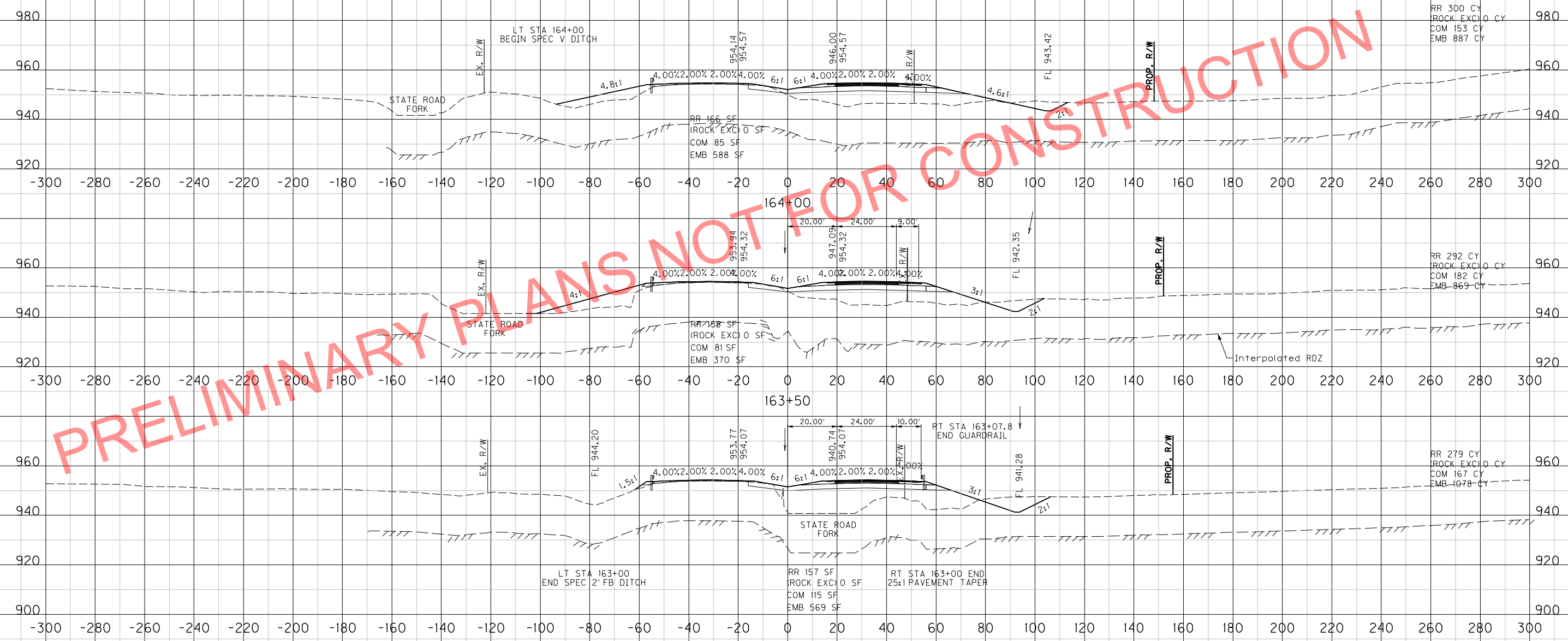
COUNTY OF	ITEM NO.	SHEET NO.
WOLFE	10-126.70	X82

FILE NAME: I:\EX\PRJ\000008298\DESIGN\ROADWAY\PR\_MT\_PKWY\_XSECTIONS.DGN

USER: Andrew Parr  
DATE PLOTTED: September 23, 2016

E-SHEET NAME: X08200XS

MicroStation v8.11.9.714



SCALE: 1" = 20' HORIZONTAL  
1" = 20' VERTICAL

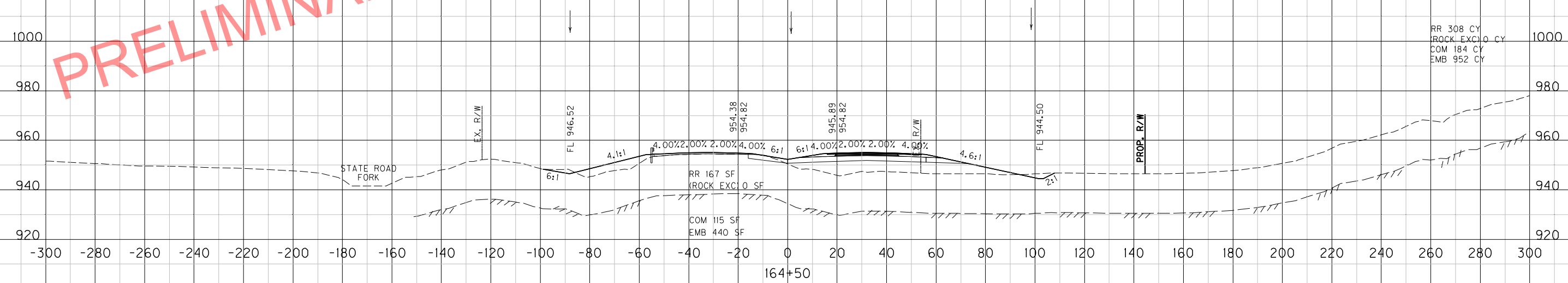
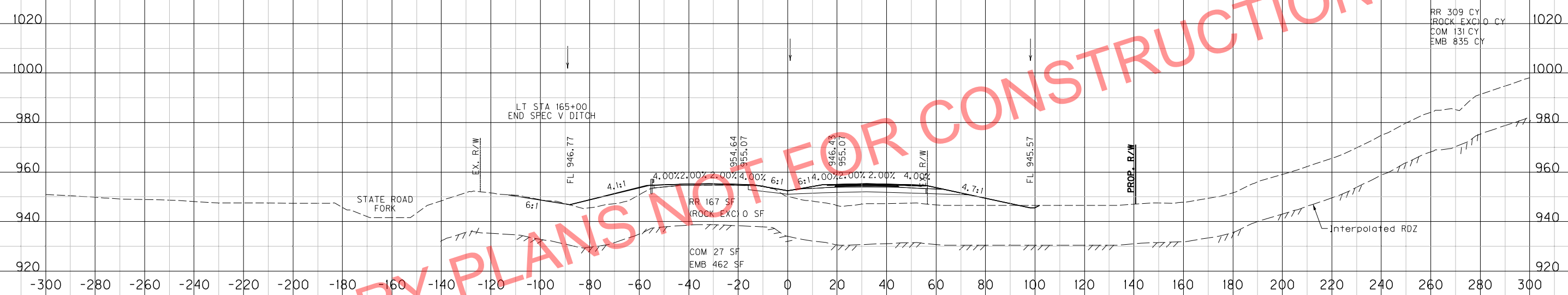
MT PKWY CROSS SECTIONS  
STA 163+00 TO STA 164+00

FILE NAME: I:\EX\PRJ\00008298\DESIGN\ROADWAY\PR\_MT\_PKWY\_XSECTIONS.DGN

USER: Andrew.Parr  
DATE PLOTTED: September 23, 2016

E-SHEET NAME: X08300XS

MicroStation v8.11.9.714



SCALE: 1" = 20' HORIZONTAL  
1" = 20' VERTICAL

MT PKWY CROSS SECTIONS  
STA 164+50 TO STA 165+00

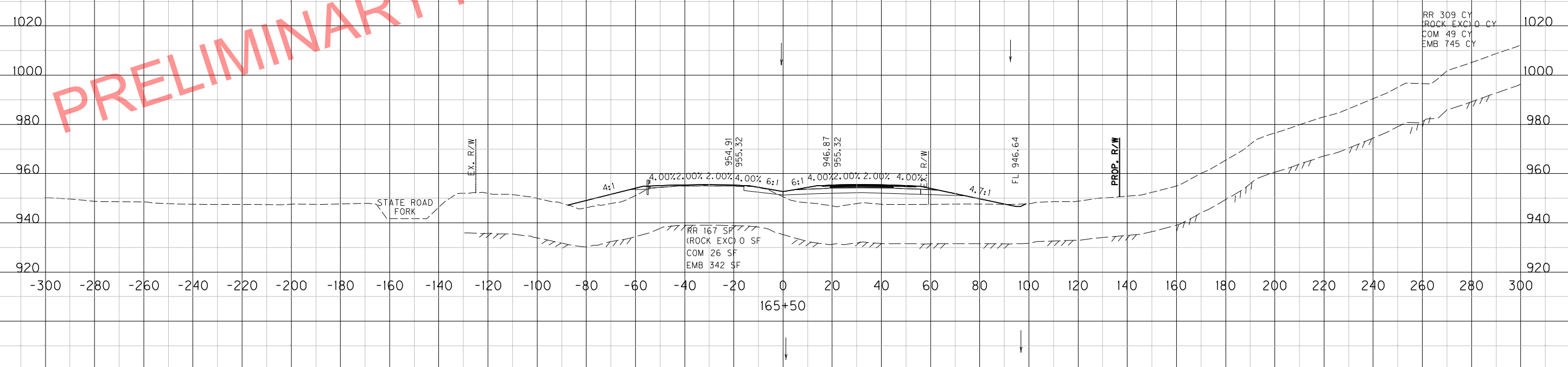
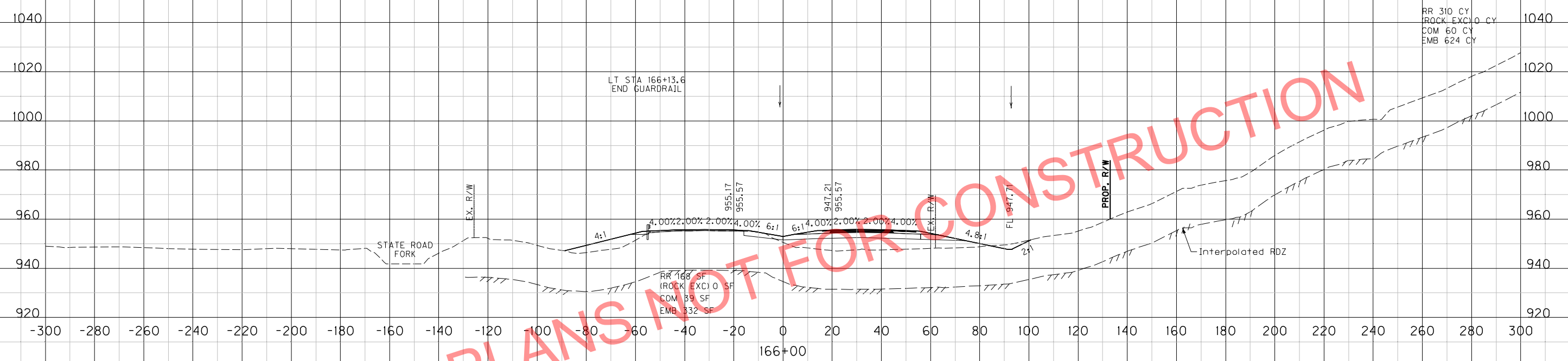
COUNTY OF	ITEM NO.	SHEET NO.
WOLFE	10-126.70	X84

FILE NAME: I:\EX\PRJ\00000298\DESIGN\ROADWAY\PR\_MT\_PKWY\_XSECTIONS.DGN

USER: Andrew Parr  
DATE PLOTTED: September 23, 2016

E-SHEET NAME: X08400XS

MicroStation v8.11.9.714



SCALE: 1" = 20' HORIZONTAL  
1" = 20' VERTICAL

MT PKWY CROSS SECTIONS  
STA 165+50 TO STA 166+00

PRELIMINARY PLANS NOT FOR CONSTRUCTION



COUNTY OF	ITEM NO.	SHEET NO.
WOLFE	10-126.70	X85

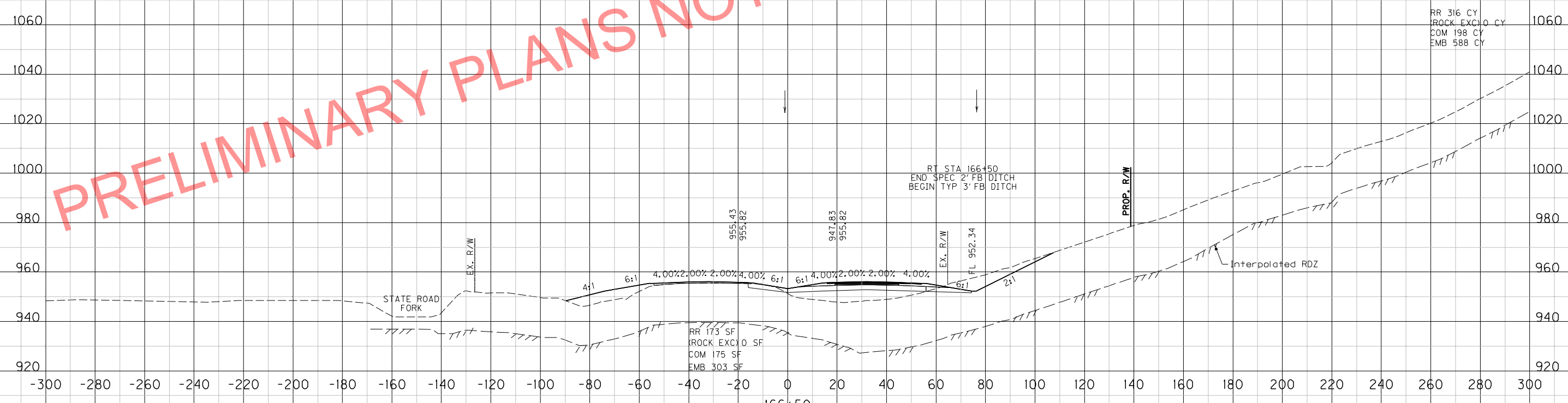
FILE NAME: I:\EX\PRJ\00000298\DESIGN\ROADWAY\PR\_MT\_PKWY\_XSECTIONS.DGN

USER: Andrew Parr  
DATE PLOTTED: September 23, 2016

E-SHEET NAME: X08500XS

MicroStation v8.11.9.714

PRELIMINARY PLANS NOT FOR CONSTRUCTION



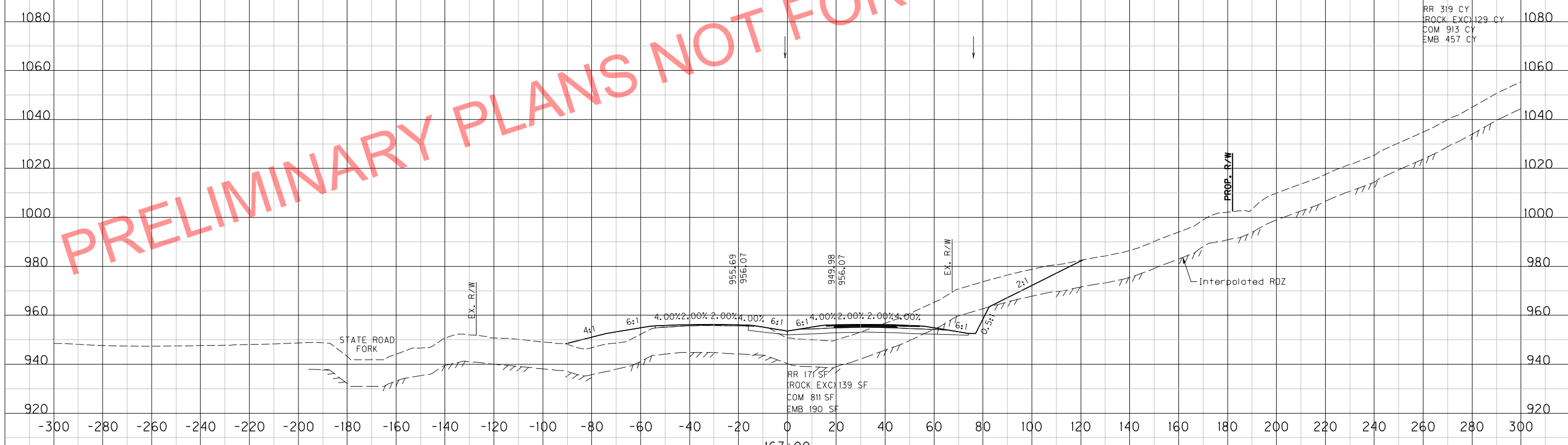
SCALE: 1" = 20' HORIZONTAL  
1" = 20' VERTICAL

MT PKWY CROSS SECTIONS  
STA 166+50

COUNTY OF	ITEM NO.	SHEET NO.
WOLFE	10-126.70	X86

PRELIMINARY PLANS NOT FOR CONSTRUCTION

FILE NAME: I:\EX\PRJ\00008298\DESIGN\ROADWAY\PR\_MT\_PKWY\_XSECTIONS.DGN  
 USER: Andrew.Parr  
 DATE PLOTTED: September 23, 2016  
 E-SHEET NAME: X08600XS  
 MicroStation v8.11.9.714



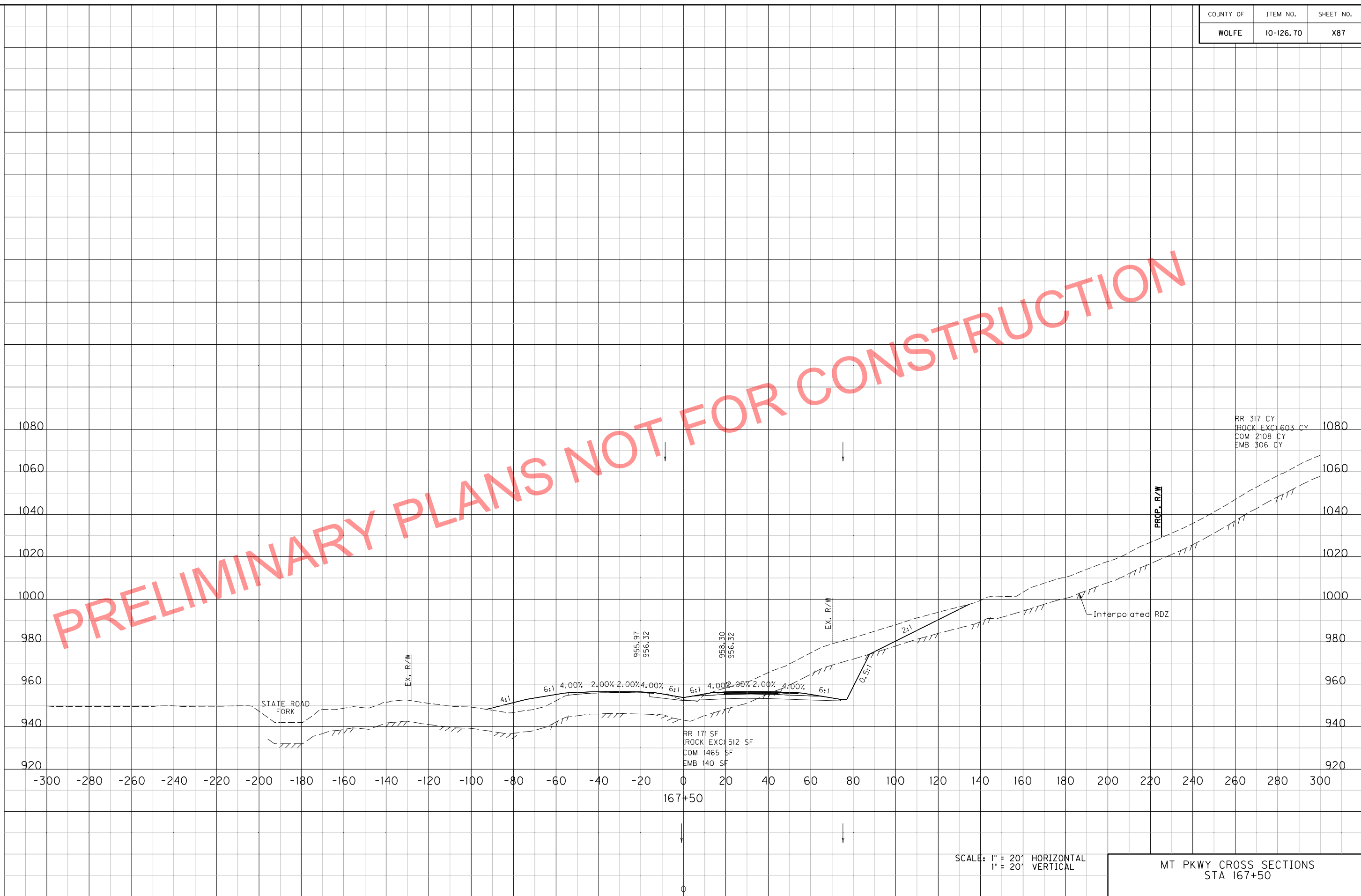
SCALE: 1" = 20' HORIZONTAL  
 1" = 20' VERTICAL

MT PKWY CROSS SECTIONS  
 STA 167+00

COUNTY OF	ITEM NO.	SHEET NO.
WOLFE	10-126.70	X87

PRELIMINARY PLANS NOT FOR CONSTRUCTION

FILE NAME: I:\EX\PRJ\00008298\DESIGN\ROADWAY\PR\_MT\_PKWY\_XSECTIONS.DGN  
 USER: Andrew.Parr  
 DATE PLOTTED: September 23, 2016  
 E-SHEET NAME: X08700XS  
 MicroStation v8.11.9.714



RR 317 CY  
 (ROCK EXC) 603 CY  
 COM 2108 CY  
 EMB 306 CY

955.97  
 956.32  
 958.30  
 956.32  
 RR 171 SF  
 (ROCK EXC) 512 SF  
 COM 1465 SF  
 EMB 140 SF

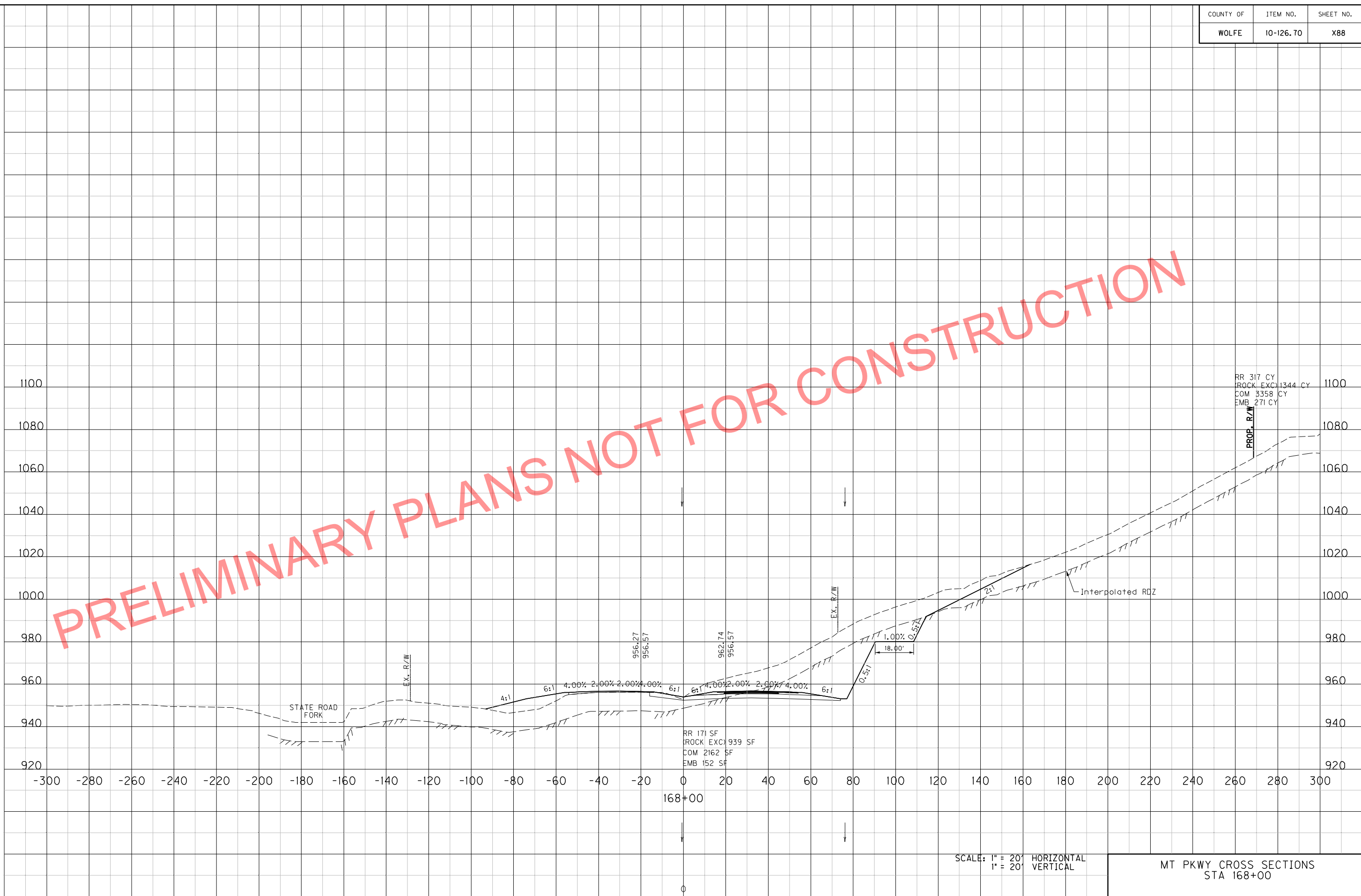
SCALE: 1" = 20' HORIZONTAL  
 1" = 20' VERTICAL

MT PKWY CROSS SECTIONS  
 STA 167+50

COUNTY OF	ITEM NO.	SHEET NO.
WOLFE	10-126.70	X88

PRELIMINARY PLANS NOT FOR CONSTRUCTION

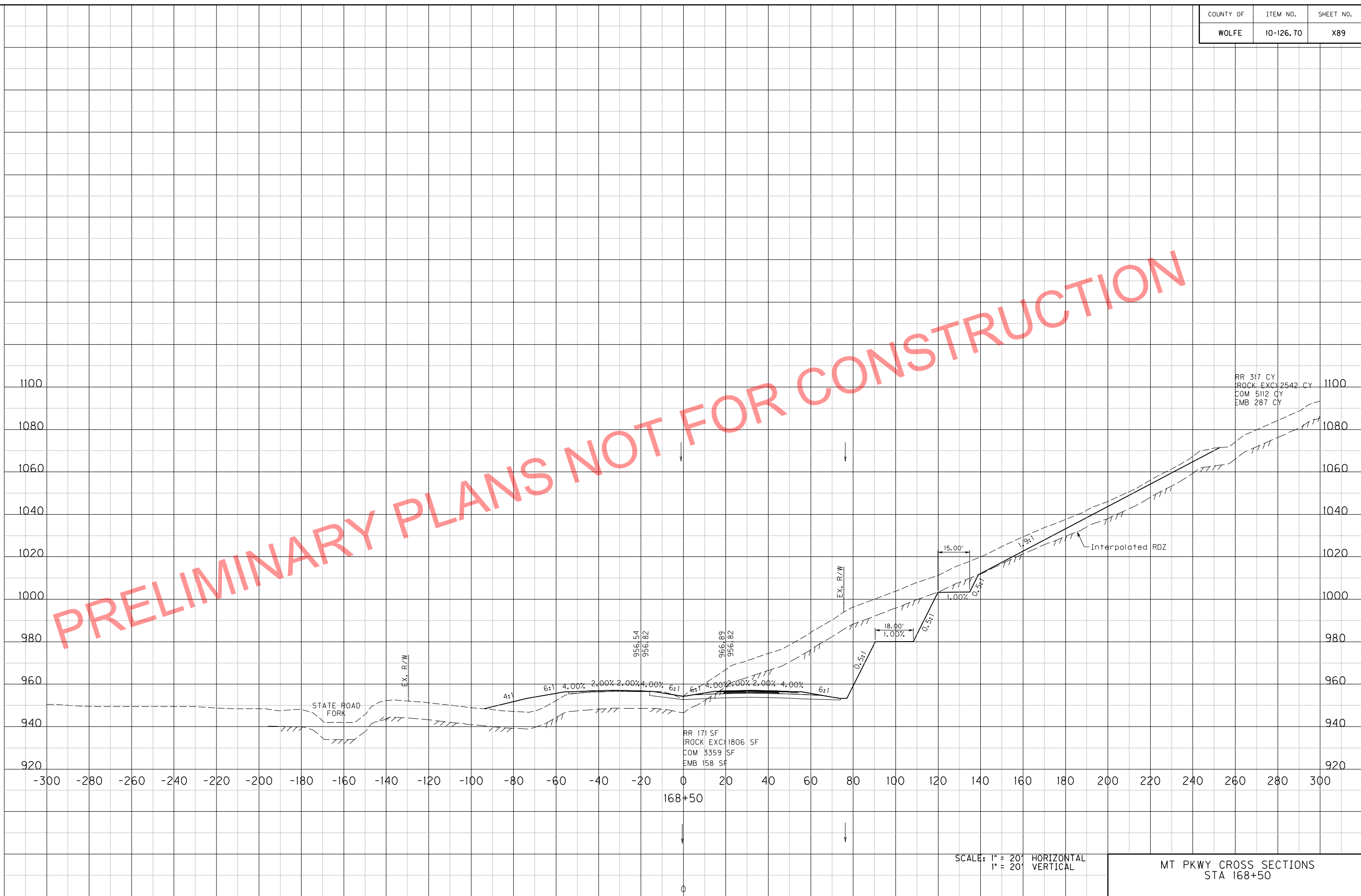
FILE NAME: I:\LEX\PRJ\000008298\DESIGN\ROADWAY\PR\_MT\_PKWY\_XSECTIONS.DGN  
 USER: Andrew Parr  
 DATE PLOTTED: September 23, 2016  
 E-SHEET NAME: X08B00XS  
 MicroStation v8.11.9.714



COUNTY OF	ITEM NO.	SHEET NO.
WOLFE	10-126.70	X89

PRELIMINARY PLANS NOT FOR CONSTRUCTION

FILE NAME: I:\EX\PRJ\00000298\DESIGN\ROADWAY\PR\_MT\_PKWY\_XSECTIONS.DGN  
 USER: Andrew.Parr  
 DATE PLOTTED: September 23, 2016  
 E-SHEET NAME: X08900XS  
 MicroStation v8.11.9.714



SCALE: 1" = 20' HORIZONTAL  
 1" = 20' VERTICAL

MT PKWY CROSS SECTIONS  
 STA 168+50

COUNTY OF	ITEM NO.	SHEET NO.
WOLFE	10-126.70	X90

FILE NAME: I:\EX\PRJ\00000298\DESIGN\ROADWAY\PR\_MT\_PKWY\_XSECTIONS.DGN  
 USER: Andrew.Parr  
 DATE PLOTTED: September 23, 2016  
 E-SHEET NAME: X09000XS  
 MicroStation v8.11.9.714



SCALE: 1" = 20'  
 1" = 20'  
 HORIZONTAL  
 VERTICAL

MT PKWY CROSS SECTIONS  
 STA 169+00

COUNTY OF	ITEM NO.	SHEET NO.
WOLFE	10-126.70	X91

FILE NAME: I:\EX\PRJ\00000298\DESIGN\ROADWAY\PR\_MT\_PKWY\_XSECTIONS.DGN

USER: Andrew.Parr  
DATE PLOTTED: September 23, 2016

E-SHEET NAME: X09100XS

MicroStation v8.11.9.714



PRELIMINARY PLANS NOT FOR CONSTRUCTION

SCALE: 1" = 20'  
1" = 20'

HORIZONTAL  
VERTICAL

MT PKWY CROSS SECTIONS  
STA 169+50

COUNTY OF	ITEM NO.	SHEET NO.
WOLFE	10-126.70	X92

FILE NAME: I:\EX\PRJ\00000298\DESIGN\ROADWAY\PR\_MT\_PKWY\_XSECTIONS.DGN  
 USER: Andrew.Parr  
 DATE PLOTTED: September 23, 2016  
 E-SHEET NAME: X09200XS  
 MicroStation v8.11.9.714

PRELIMINARY PLANS NOT FOR CONSTRUCTION



SCALE: 1" = 20' HORIZONTAL  
 1" = 20' VERTICAL

MT PKWY CROSS SECTIONS  
 STA 170+00



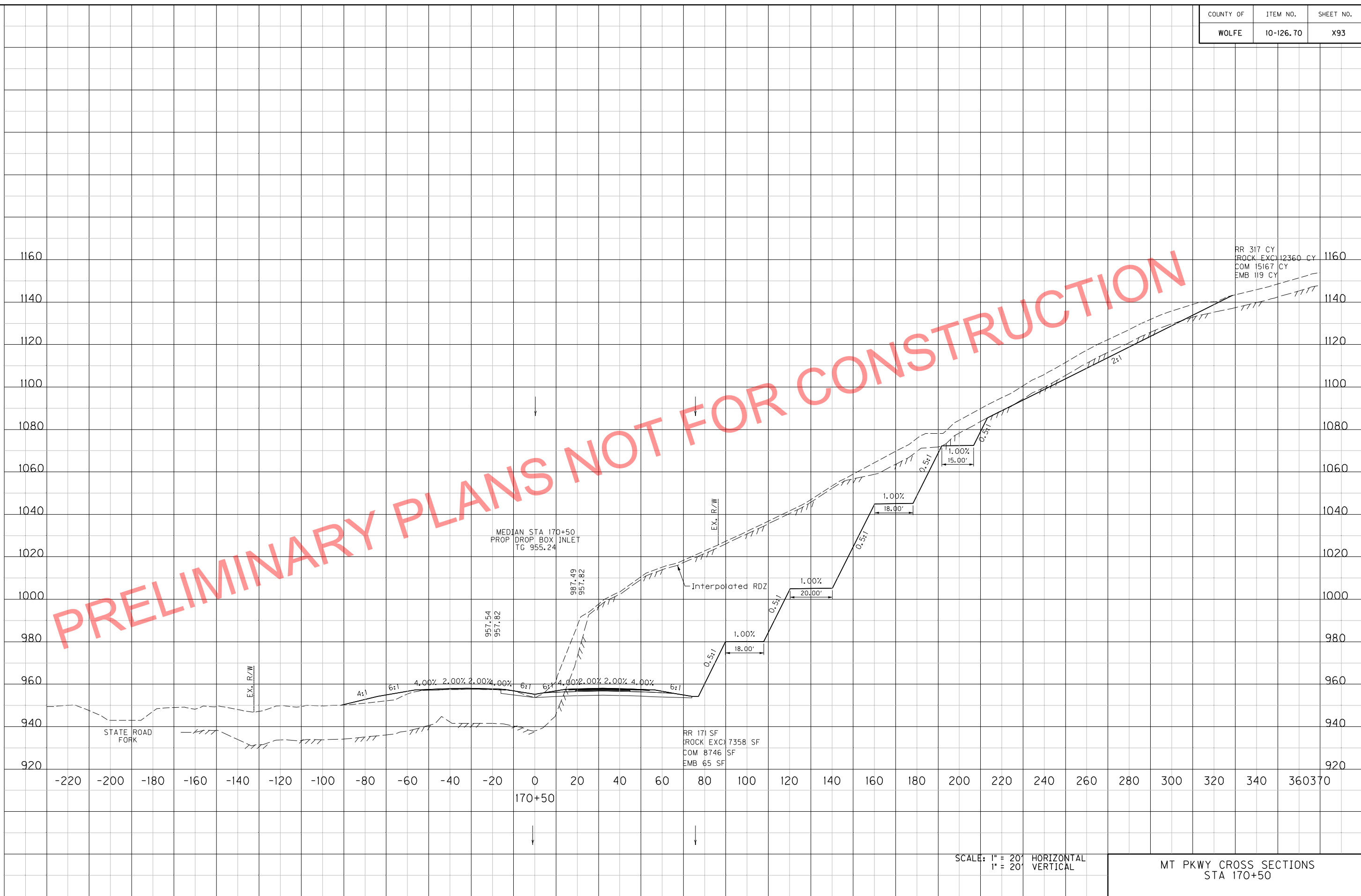
COUNTY OF	ITEM NO.	SHEET NO.
WOLFE	10-126.70	X93

FILE NAME: I:\LEX\PRJ\000008298\DESIGN\ROADWAY\PR\_MT\_PKWY\_XSECTIONS.DGN

USER: Andrew Parr  
DATE PLOTTED: September 23, 2016

E-SHEET NAME: X09300XS

MicroStation v8.11.9.714



MT PKWY CROSS SECTIONS  
STA 170+50

FILE NAME: I:\LEX\PRJ\00000298\DESIGN\ROADWAY\PR\_MT\_PKWY\_XSECTIONS.DGN

USER: Andrew Parr  
DATE PLOTTED: September 23, 2016

E-SHEET NAME: X09400XS

MicroStation v8.11.9.714



MT PKWY CROSS SECTIONS  
STA 171+00

COUNTY OF	ITEM NO.	SHEET NO.
WOLFE	10-126.70	X95

WOLFE EARTHWORK TOTALS:  
 ROCK ROADBED 38,861 CUYD  
 (ROCK EXC) 115,826 CUYD  
 COM 202,458 CUYD  
 EMB 301,640 CUYD  
 EMB BENCH EXC 5,962 CUYD  
 (CHANNEL CHANGE) 3,565 CUYD

RR 317 CY  
 (ROCK EXC) 16058 CY  
 COM 18361 CY  
 EMB 109 CY

STA 171+56.39  
 WOLFE COUNTY - MORGAN COUNTY LINE

PRELIMINARY PLANS NOT FOR CONSTRUCTION



FILE NAME: I:\LEX\PRJ\00000298\DESIGN\ROADWAY\PR\_MT\_PKWY\_XSECTIONS.DGN

USER: Andrew Parr  
 DATE PLOTTED: September 23, 2016

E-SHEET NAME: X09500XS

MicroStation v8.11.9.714

SCALE: 1" = 20' HORIZONTAL  
 1" = 20' VERTICAL

MT PKWY CROSS SECTIONS  
 STA 171+50

COUNTY OF	ITEM NO.	SHEET NO.
MORGAN	10-126.70	X96

FILE NAME: I:\LEX\PRJ\00000298\DESIGN\ROADWAY\PR\_MT\_PKWY\_XSECTIONS.DGN

USER: Andrew Parr  
DATE PLOTTED: September 23, 2016

E-SHEET NAME: X09600XS

MicroStation v8.11.9.714



PRELIMINARY PLANS NOT FOR CONSTRUCTION

SCALE: 1" = 20' HORIZONTAL  
1" = 20' VERTICAL

MT PKWY CROSS SECTIONS  
STA 172+00

FILE NAME: I:\LEX\PRJ\00000298\DESIGN\ROADWAY\PR\_MT\_PKWY\_XSECTIONS.DGN

USER: Andrew Parr  
DATE PLOTTED: September 23, 2016

E-SHEET NAME: X09700XS

MicroStation v8.11.9.714



RR 317 CY  
(ROCK EXC) 15179 CY  
COM 17339 CY  
EMB 214 CY

RR 171 SF  
(ROCK EXC) 7937 SF  
COM 9127 SF  
EMB 132 SF

SCALE: 1" = 20'  
1" = 20'  
HORIZONTAL  
VERTICAL

MT PKWY CROSS SECTIONS  
STA 172+50

COUNTY OF	ITEM NO.	SHEET NO.
MORGAN	10-126.70	X98

FILE NAME: I:\LEX\PRJ\000008298\DESIGN\ROADWAY\PR\_MT\_PKWY\_XSECTIONS.DGN

USER: Andrew Parr  
DATE PLOTTED: September 23, 2016

E-SHEET NAME: X09800XS

MicroStation v8.11.9.714



RR 317 CY  
ROCK EXC 14393 CY  
COM 16588 CY  
EMB 236 CY

RR 171 SF  
(ROCK EXC) 7607 SF  
COM 8788 SF  
EMB 123 SF

SCALE: 1" = 20' HORIZONTAL  
1" = 20' VERTICAL

MT PKWY CROSS SECTIONS  
STA 173+00

COUNTY OF	ITEM NO.	SHEET NO.
MORGAN	10-126.70	X99

FILE NAME: I:\LEX\PRJ\00000298\DESIGN\ROADWAY\PR\_MT\_PKWY\_XSECTIONS.DGN  
 USER: Andrew.Parr  
 DATE PLOTTED: September 23, 2016  
 E-SHEET NAME: X09900XS  
 MicroStation v8.11.9.714



RR 317 CY  
 (ROCK EXC) 13276 CY  
 COM 15180 CY  
 EMB 240 CY

RR 171 SF  
 (ROCK EXC) 6730 SF  
 COM 7606 SF  
 EMB 136 SF

SCALE: 1" = 20'  
 1" = 20'  
 HORIZONTAL  
 VERTICAL

MT PKWY CROSS SECTIONS  
 STA 173+50

FILE NAME: I:\LEX\PRJ\00000298\DESIGN\ROADWAY\PR\_MT\_PKWY\_XSECTIONS.DGN

USER: Andrew.Parr  
DATE PLOTTED: September 23, 2016

E-SHEET NAME: X10000XS

MicroStation v8.11.9.714



SCALE: 1" = 20'  
1" = 20'  
HORIZONTAL  
VERTICAL

MT PKWY CROSS SECTIONS  
STA 174+00



COUNTY OF	ITEM NO.	SHEET NO.
MORGAN	10-126.70	X101

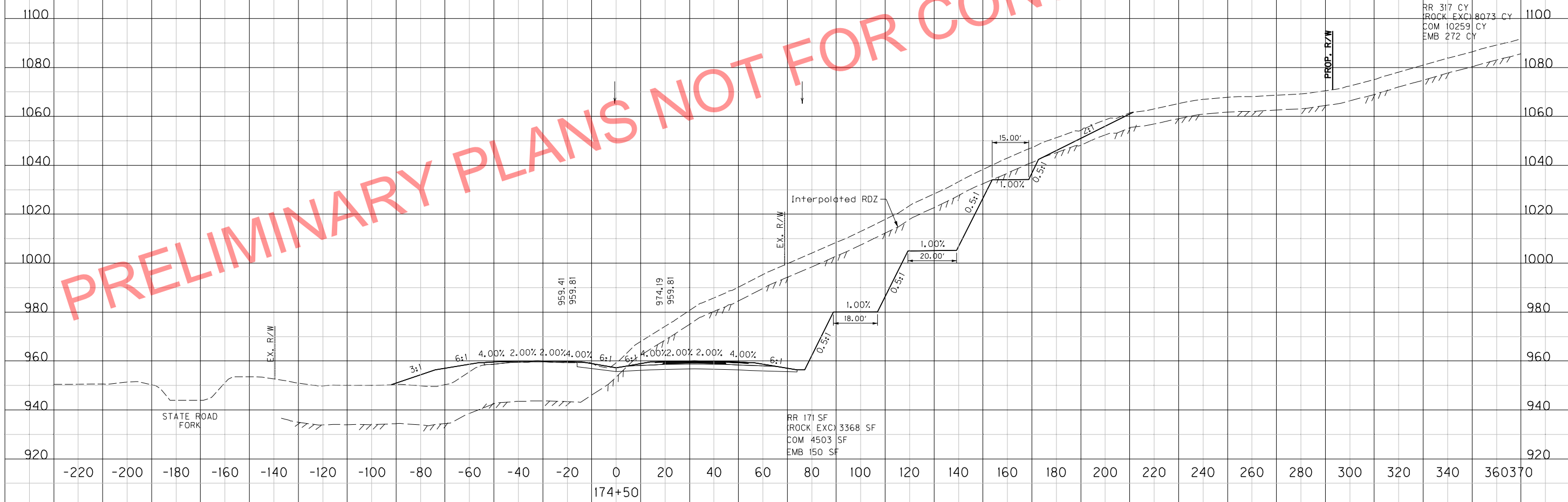
FILE NAME: I:\EX\PRJ\00008298\DESIGN\ROADWAY\PR\_MT\_PKWY\_XSECTIONS.DGN

USER: Andrew.Parr  
DATE PLOTTED: September 23, 2016

E-SHEET NAME: X1010005

MicroStation v8.11.9.714

PRELIMINARY PLANS NOT FOR CONSTRUCTION



SCALE: 1" = 20' HORIZONTAL  
1" = 20' VERTICAL

MT PKWY CROSS SECTIONS  
STA 174+50

COUNTY OF	ITEM NO.	SHEET NO.
MORGAN	10-126.70	X102

PRELIMINARY PLANS NOT FOR CONSTRUCTION

FILE NAME: I:\EX\PRJ\000008298\DESIGN\ROADWAY\PR\_MT\_PKWY\_XSECTIONS.DGN  
 USER: Andrew.Parr  
 DATE PLOTTED: September 23, 2016  
 E-SHEET NAME: X10200XS  
 MicroStation v8.11.9.714



SCALE: 1" = 20' HORIZONTAL  
 1" = 20' VERTICAL

MT PKWY CROSS SECTIONS  
 STA 175+00

COUNTY OF	ITEM NO.	SHEET NO.
MORGAN	10-126.70	X103

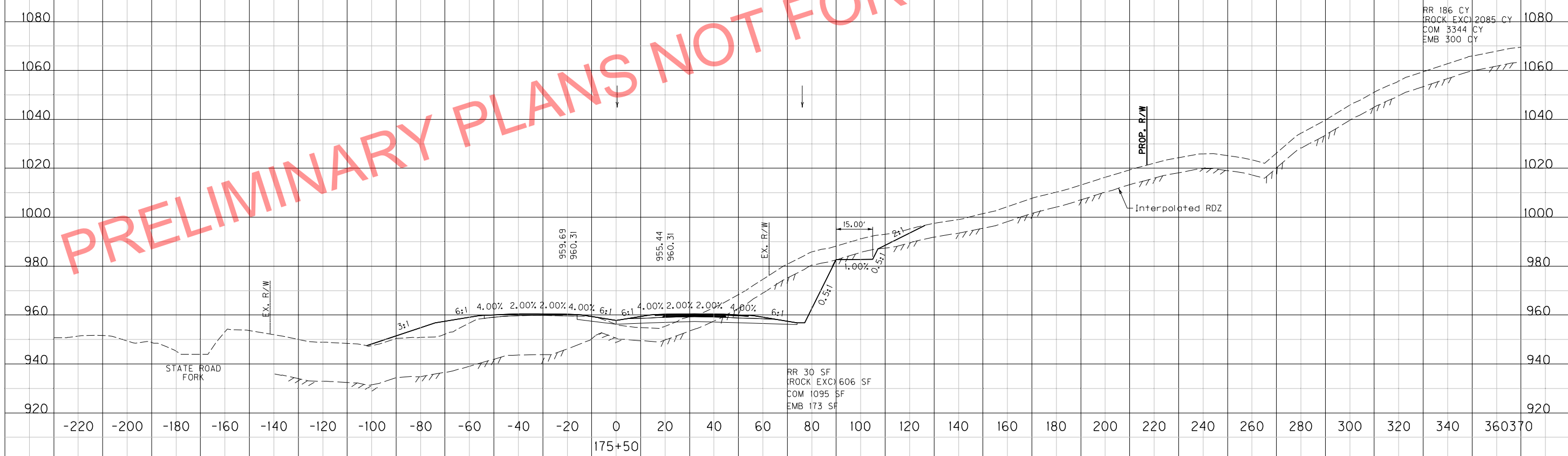
FILE NAME: I:\EX\PRJ\00008298\DESIGN\ROADWAY\PR\_MT\_PKWY\_XSECTIONS.DGN

USER: Andrew Parr  
DATE PLOTTED: September 23, 2016

E-SHEET NAME: X10300XS

MicroStation v8.11.9.714

PRELIMINARY PLANS NOT FOR CONSTRUCTION



SCALE: 1" = 20' HORIZONTAL  
1" = 20' VERTICAL

MT PKWY CROSS SECTIONS  
STA 175+50

COUNTY OF	ITEM NO.	SHEET NO.
MORGAN	10-126.70	X104

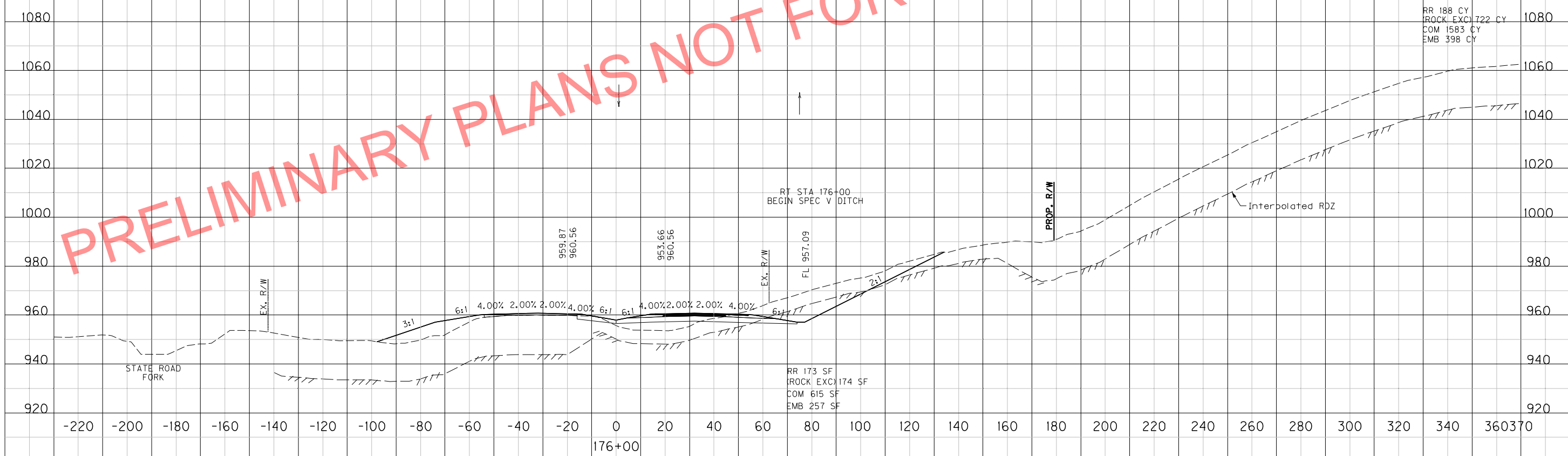
FILE NAME: I:\LEX\PRJ\00008298\DESIGN\ROADWAY\PR\_MT\_PKWY\_XSECTIONS.DGN

USER: Andrew Parr  
DATE PLOTTED: September 23, 2016

E-SHEET NAME: X10400XS

MicroStation v8.11.9.714

PRELIMINARY PLANS NOT FOR CONSTRUCTION



SCALE: 1" = 20' HORIZONTAL  
1" = 20' VERTICAL

MT PKWY CROSS SECTIONS  
STA 176+00

COUNTY OF	ITEM NO.	SHEET NO.
MORGAN	10-126.70	X105

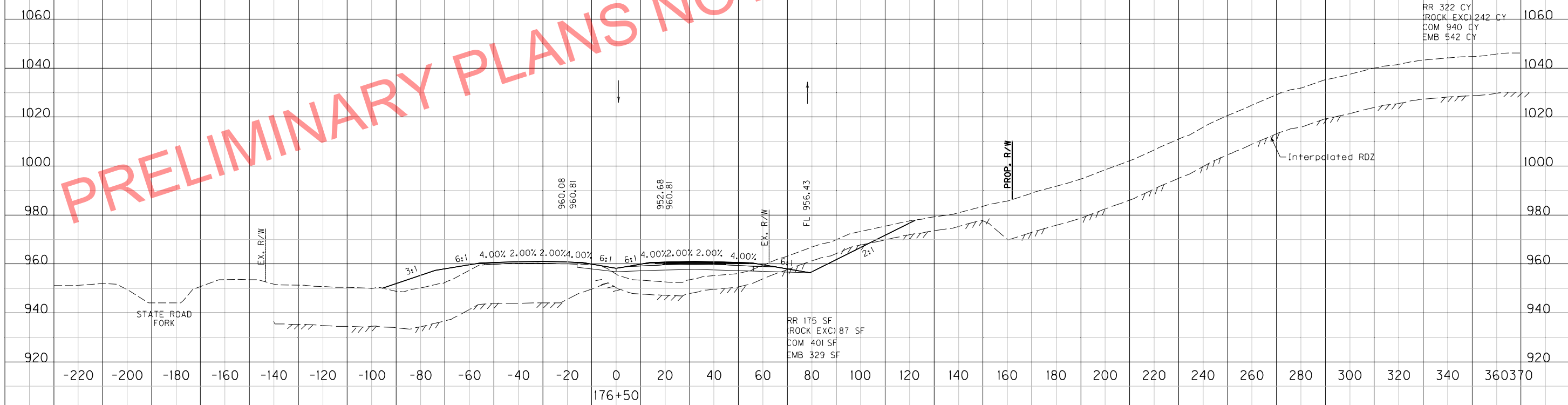
FILE NAME: I:\EX\PRJ\00000298\DESIGN\ROADWAY\PR\_MT\_PKWY\_XSECTIONS.DGN

USER: Andrew Parr  
DATE PLOTTED: September 23, 2016

E-SHEET NAME: X10500XS

MicroStation v8.11.9.714

PRELIMINARY PLANS NOT FOR CONSTRUCTION



SCALE: 1" = 20' HORIZONTAL  
1" = 20' VERTICAL

MT PKWY CROSS SECTIONS  
STA 176+50

COUNTY OF	ITEM NO.	SHEET NO.
MORGAN	10-126.70	X106

FILE NAME: I:\EX\PRJ\000008298\DESIGN\ROADWAY\PR\_MT\_PKWY\_XSECTIONS.DGN

USER: Andrew Parr  
DATE PLOTTED: September 23, 2016

E-SHEET NAME: X10600XS

MicroStation v8.11.9.714



SCALE: 1" = 20' HORIZONTAL  
1" = 20' VERTICAL

MT PKWY CROSS SECTIONS  
STA 177+00 TO STA 177+50

FILE NAME: I:\EX\PRJ\00008298\DESIGN\ROADWAY\PR\_MT\_PKWY\_XSECTIONS.DGN  
 USER: Andrew.Parr  
 DATE PLOTTED: September 23, 2016  
 E-SHEET NAME: X10700XS  
 MicroStation v8.11.9.714



PRELIMINARY PLANS NOT FOR CONSTRUCTION

SCALE: 1" = 20'  
 1" = 20'  
 HORIZONTAL  
 VERTICAL

MT PKWY CROSS SECTIONS  
 STA 178+00 TO STA 178+50


COUNTY OF	ITEM NO.	SHEET NO.
MORGAN	10-126.70	X108

FILE NAME: I:\EX\PRJ\000008298\DESIGN\ROADWAY\PR\_MT\_PKWY\_XSECTIONS.DGN

USER: Andrew.Parr  
DATE PLOTTED: September 23, 2016

E-SHEET NAME: X1080005

MicroStation v8.11.9.714



SCALE: 1" = 20'  
1" = 20'

HORIZONTAL  
VERTICAL

MT PKWY CROSS SECTIONS  
STA 179+00 TO STA 179+50



COUNTY OF	ITEM NO.	SHEET NO.
MORGAN	10-126.70	X109

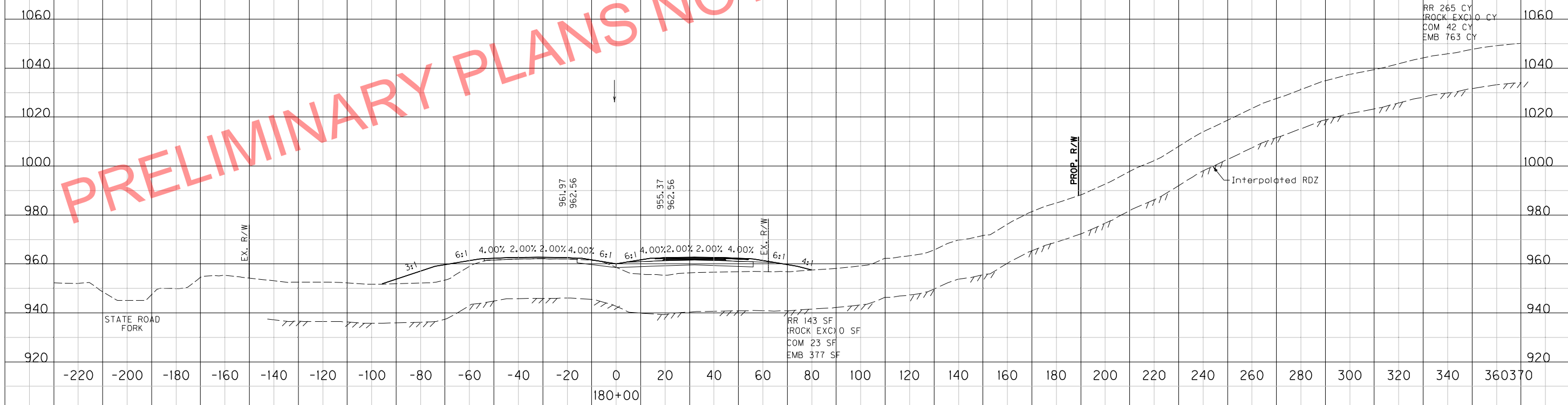
FILE NAME: I:\LEX\PRJ\000008298\DESIGN\ROADWAY\PR\_MT\_PKWY\_XSECTIONS.DGN

USER: Andrew.Parr  
DATE PLOTTED: September 23, 2016

E-SHEET NAME: X10900XS

MicroStation v8.11.9.714

PRELIMINARY PLANS NOT FOR CONSTRUCTION



SCALE: 1" = 20'  
1" = 20'

HORIZONTAL  
VERTICAL

MT PKWY CROSS SECTIONS  
STA 180+00

COUNTY OF	ITEM NO.	SHEET NO.
MORGAN	10-126.70	X110

FILE NAME: I:\EX\PRJ\000008298\DESIGN\ROADWAY\PR\_MT\_PKWY\_XSECTIONS.DGN  
 USER: Andrew.Parr  
 DATE PLOTTED: September 23, 2016  
 E-SHEET NAME: X11000XS  
 MicroStation v8.11.9.714



PRELIMINARY PLANS NOT FOR CONSTRUCTION

SCALE: 1" = 20'  
 1" = 20'  
 HORIZONTAL  
 VERTICAL

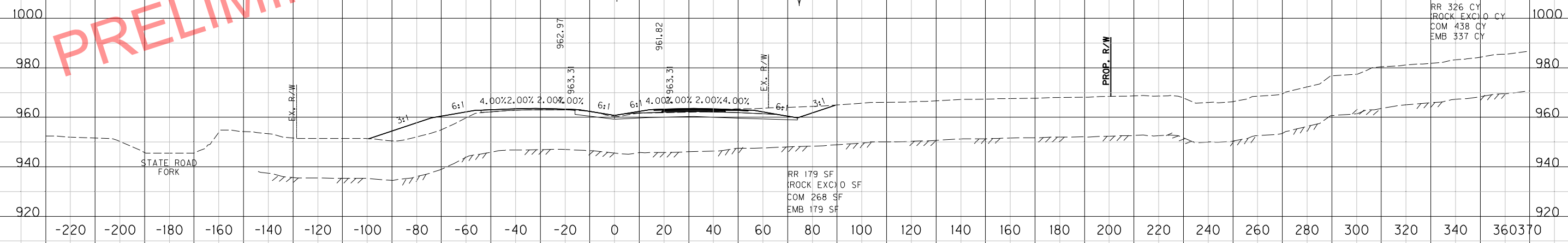
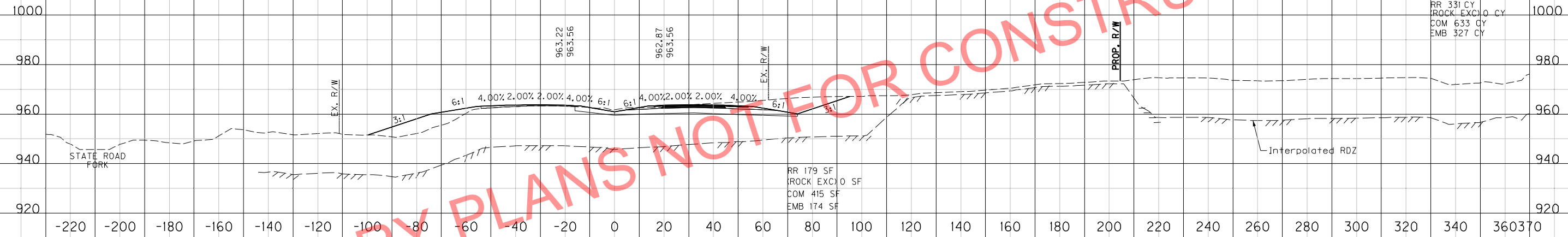
MT PKWY CROSS SECTIONS  
 STA 180+50 TO STA 181+00

FILE NAME: I:\EX\PRJ\000008298\DESIGN\ROADWAY\PR\_MT\_PKWY\_XSECTIONS.DGN

USER: Andrew Parr  
DATE PLOTTED: September 23, 2016

E-SHEET NAME: X1100XS

MicroStation v8.11.9.714



SCALE: 1" = 20' HORIZONTAL  
1" = 20' VERTICAL

MT PKWY CROSS SECTIONS  
STA 181+50 TO STA 182+00


PRELIMINARY PLANS NOT FOR CONSTRUCTION

FILE NAME: I:\EX\PRJ\00008298\DESIGN\ROADWAY\PR\_MT\_PKWY\_XSECTIONS.DGN

USER: Andrew Parr  
DATE PLOTTED: September 23, 2016

E-SHEET NAME: X11200XS

MicroStation v8.11.9.714



RR 188 CY  
(ROCK EXC) 218 CY  
COM 782 CY  
EMB 356 CY

RR 173 SF  
(ROCK EXC) 176 SF  
COM 370 SF  
EMB 215 SF

RR 194 CY  
(ROCK EXC) 55 CY  
COM 823 CY  
EMB 318 CY

RR 30 SF  
(ROCK EXC) 59 SF  
COM 474 SF  
EMB 169 SF

SCALE: 1" = 20' HORIZONTAL  
1" = 20' VERTICAL

MT PKWY CROSS SECTIONS  
STA 182+50 TO STA 183+00

COUNTY OF	ITEM NO.	SHEET NO.
MORGAN	10-126.70	X113

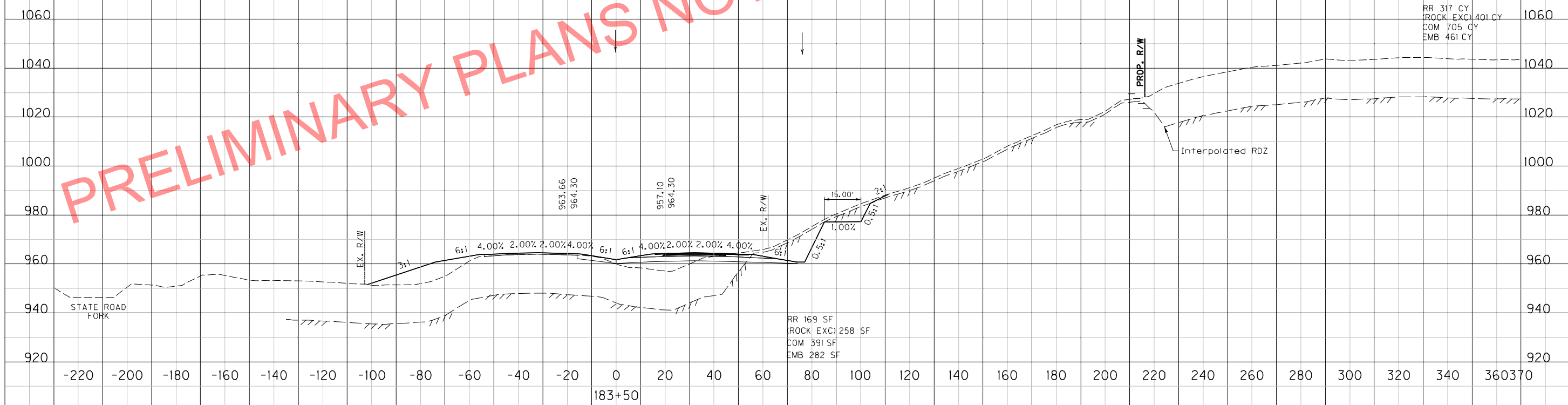
FILE NAME: I:\EX\PRJ\000008298\DESIGN\ROADWAY\PR\_MT\_PKWY\_XSECTIONS.DGN

USER: Andrew.Parr  
DATE PLOTTED: September 23, 2016

E-SHEET NAME: X11300XS

MicroStation v8.11.9.714

PRELIMINARY PLANS NOT FOR CONSTRUCTION



SCALE: 1" = 20' HORIZONTAL  
1" = 20' VERTICAL

MT PKWY CROSS SECTIONS  
STA 183+50

COUNTY OF	ITEM NO.	SHEET NO.
MORGAN	10-126.70	X114

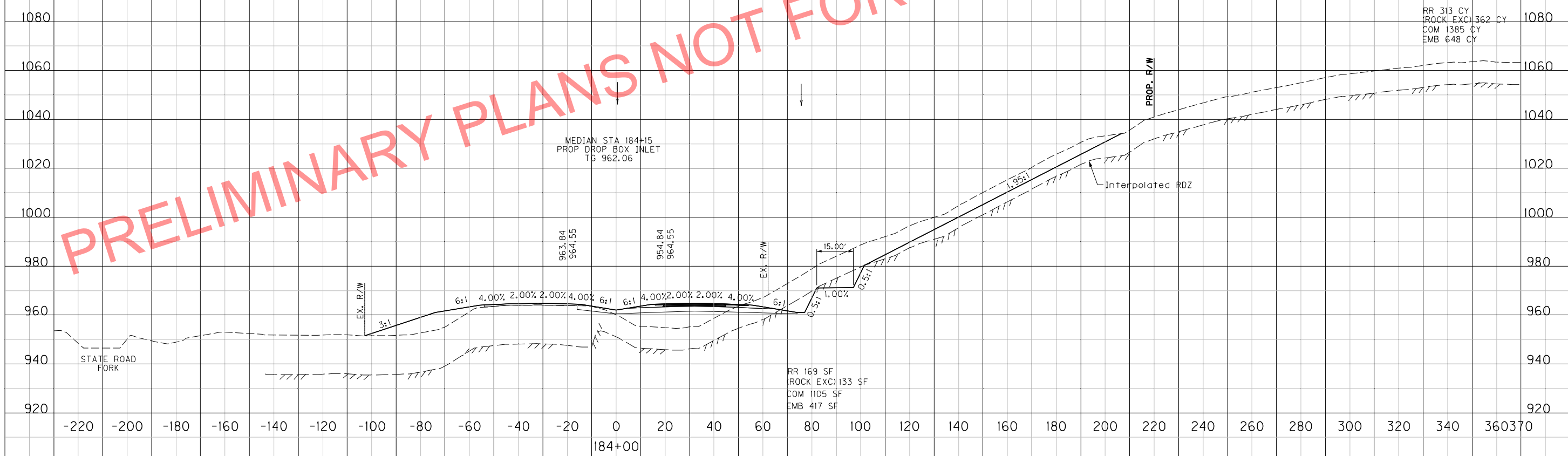
FILE NAME: I:\LEX\PRJ\000008298\DESIGN\ROADWAY\PR\_MT\_PKWY\_XSECTIONS.DGN

USER: Andrew.Parr  
DATE PLOTTED: September 23, 2016

E-SHEET NAME: X11400XS

MicroStation v8.11.9.714

PRELIMINARY PLANS NOT FOR CONSTRUCTION



SCALE: 1" = 20' HORIZONTAL  
1" = 20' VERTICAL

MT PKWY CROSS SECTIONS  
STA 184+00

COUNTY OF	ITEM NO.	SHEET NO.
MORGAN	10-126.70	X115

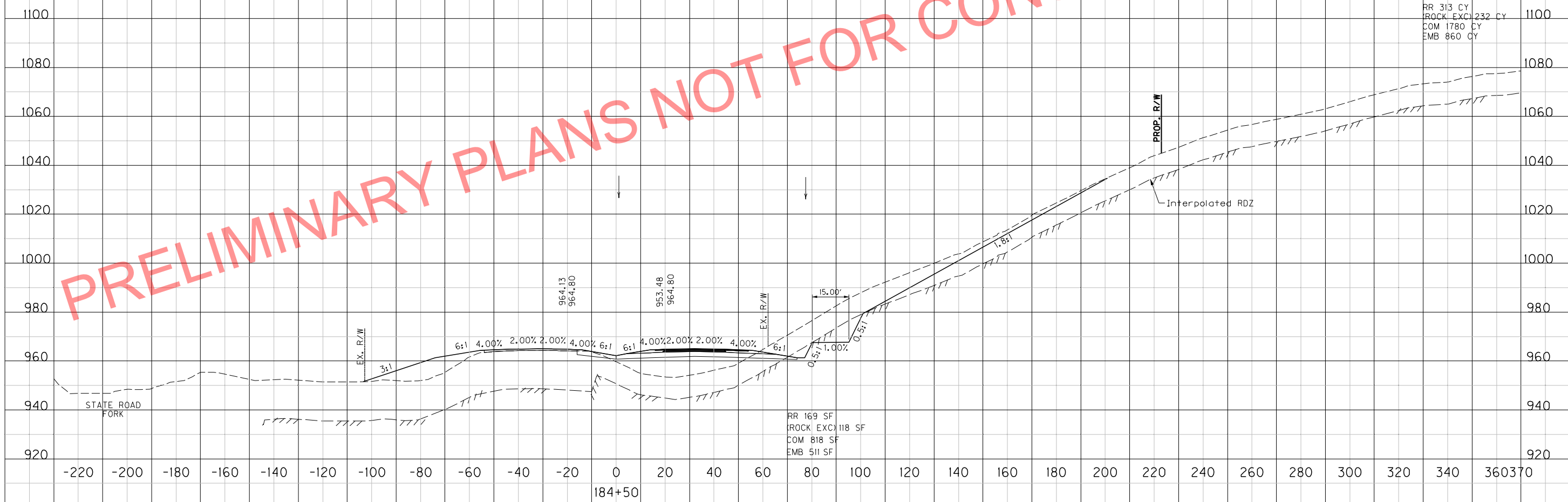
FILE NAME: I:\EX\PRJ\00008298\DESIGN\ROADWAY\PR\_MT\_PKWY\_XSECTIONS.DGN

USER: Andrew Parr  
DATE PLOTTED: September 23, 2016

E-SHEET NAME: X11500XS

MicroStation v8.11.9.714

PRELIMINARY PLANS NOT FOR CONSTRUCTION



SCALE: 1" = 20' HORIZONTAL  
1" = 20' VERTICAL

MT PKWY CROSS SECTIONS  
STA 184+50

COUNTY OF	ITEM NO.	SHEET NO.
MORGAN	10-126.70	X116

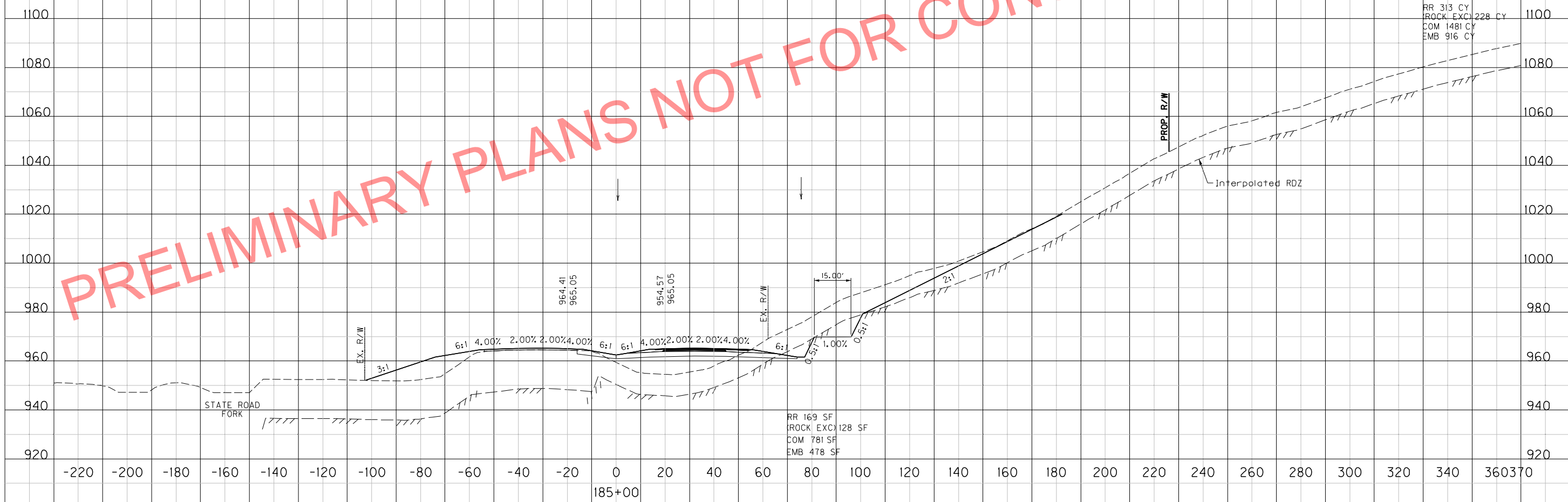
FILE NAME: I:\EX\PRJ\000008298\DESIGN\ROADWAY\PR\_MT\_PKWY\_XSECTIONS.DGN

USER: Andrew.Parr  
DATE PLOTTED: September 23, 2016

E-SHEET NAME: X11600XS

MicroStation v8.11.9.714

PRELIMINARY PLANS NOT FOR CONSTRUCTION



SCALE: 1" = 20' HORIZONTAL  
1" = 20' VERTICAL

MT PKWY CROSS SECTIONS  
STA 185+00



COUNTY OF	ITEM NO.	SHEET NO.
MORGAN	10-126.70	X117


FILE NAME: I:\EX\PRJ\00008298\DESIGN\ROADWAY\PR\_MT\_PKWY\_XSECTIONS.DGN

USER: Andrew.Parr  
DATE PLOTTED: September 23, 2016

E-SHEET NAME: X11700XS

MicroStation v8.11.9.714

PRELIMINARY PLANS NOT FOR CONSTRUCTION



SCALE: 1" = 20' HORIZONTAL  
1" = 20' VERTICAL

MT PKWY CROSS SECTIONS  
STA 185+50

COUNTY OF	ITEM NO.	SHEET NO.
MORGAN	10-126.70	X118

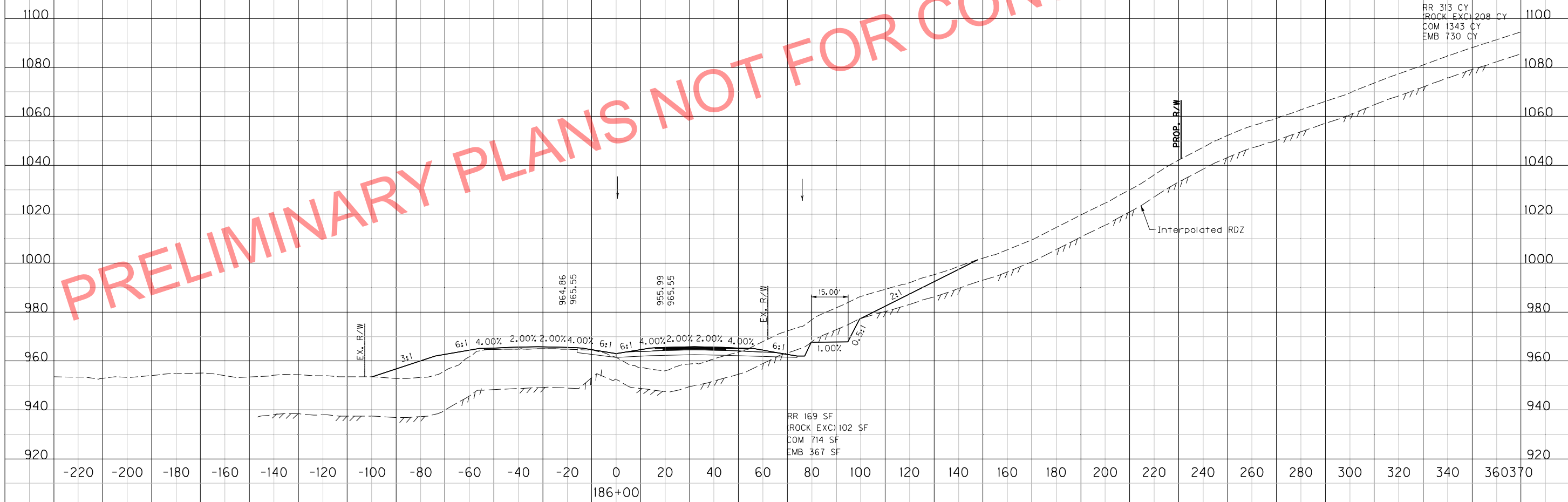
FILE NAME: I:\EX\PRJ\00008298\DESIGN\ROADWAY\PR\_MT\_PKWY\_XSECTIONS.DGN

USER: Andrew Parr  
DATE PLOTTED: September 23, 2016

E-SHEET NAME: X11800XS

MicroStation v8.11.9.714

PRELIMINARY PLANS NOT FOR CONSTRUCTION



RR 169 SF  
(ROCK EXC) 102 SF  
COM 714 SF  
EMB 367 SF

RR 313 CY  
(ROCK EXC) 208 CY  
COM 1343 CY  
EMB 730 CY

SCALE: 1" = 20' HORIZONTAL  
1" = 20' VERTICAL

MT PKWY CROSS SECTIONS  
STA 186+00

COUNTY OF	ITEM NO.	SHEET NO.
MORGAN	10-126.70	X119

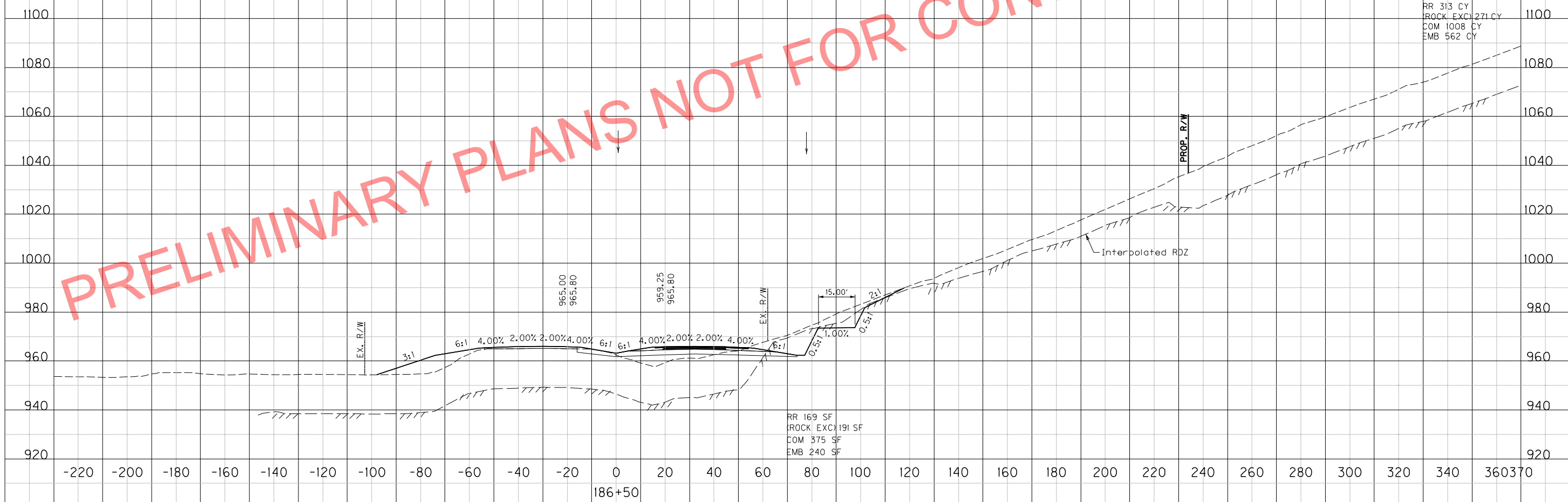
FILE NAME: I:\EX\PRJ\000008298\DESIGN\ROADWAY\PR\_MT\_PKWY\_XSECTIONS.DGN

USER: Andrew Parr  
DATE PLOTTED: September 23, 2016

E-SHEET NAME: X11900XS

MicroStation v8.11.9.714

PRELIMINARY PLANS NOT FOR CONSTRUCTION



SCALE: 1" = 20' HORIZONTAL  
1" = 20' VERTICAL

MT PKWY CROSS SECTIONS  
STA 186+50

COUNTY OF	ITEM NO.	SHEET NO.
MORGAN	10-126.70	X120

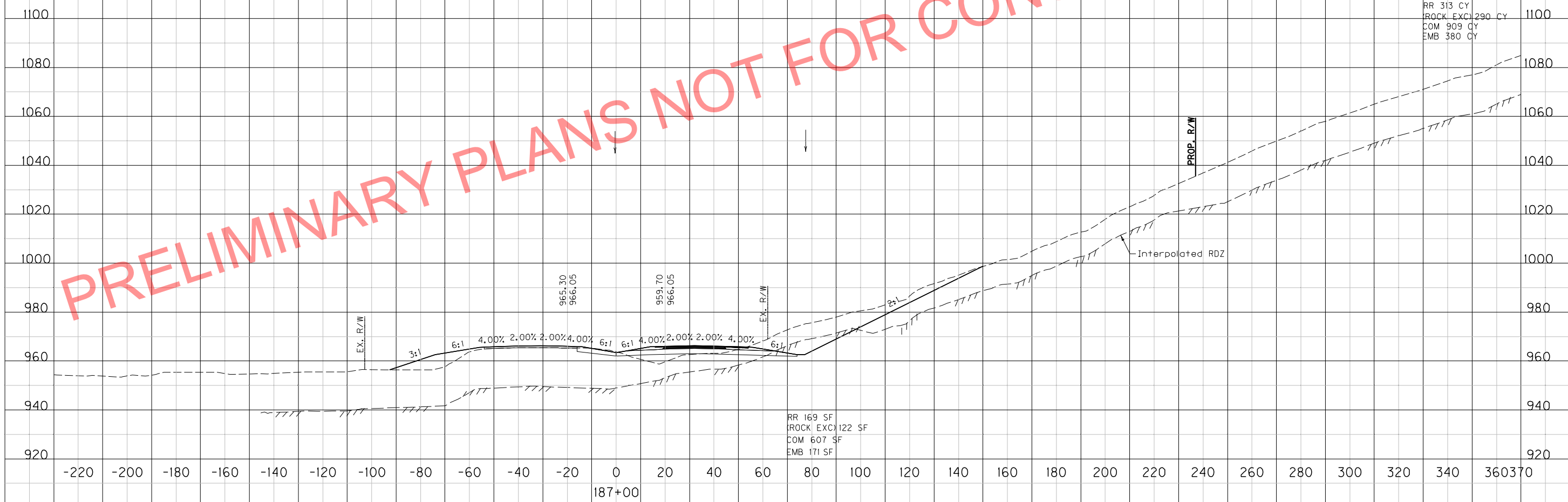
FILE NAME: I:\EX\PRJ\000008298\DESIGN\ROADWAY\PR\_MT\_PKWY\_XSECTIONS.DGN

USER: Andrew Parr  
DATE PLOTTED: September 23, 2016

E-SHEET NAME: X12000XS

MicroStation v8.11.9.714

PRELIMINARY PLANS NOT FOR CONSTRUCTION



SCALE: 1" = 20' HORIZONTAL  
1" = 20' VERTICAL

MT PKWY CROSS SECTIONS  
STA 187+00

COUNTY OF	ITEM NO.	SHEET NO.
MORGAN	10-126.70	X121

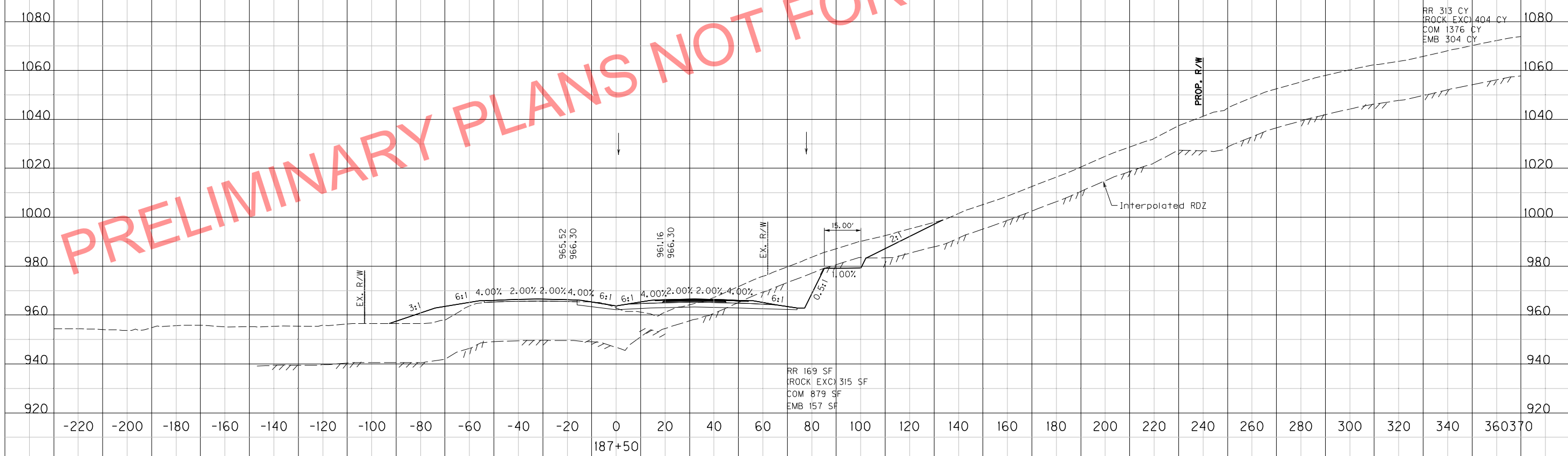
FILE NAME: I:\EX\PRJ\00008298\DESIGN\ROADWAY\PR\_MT\_PKWY\_XSECTIONS.DGN

USER: Andrew Parr  
DATE PLOTTED: September 23, 2016

E-SHEET NAME: X12100XS

MicroStation v8.11.9.714

PRELIMINARY PLANS NOT FOR CONSTRUCTION



SCALE: 1" = 20'  
1" = 20'

HORIZONTAL  
VERTICAL

MT PKWY CROSS SECTIONS  
STA 187+50

COUNTY OF	ITEM NO.	SHEET NO.
MORGAN	10-126.70	X122

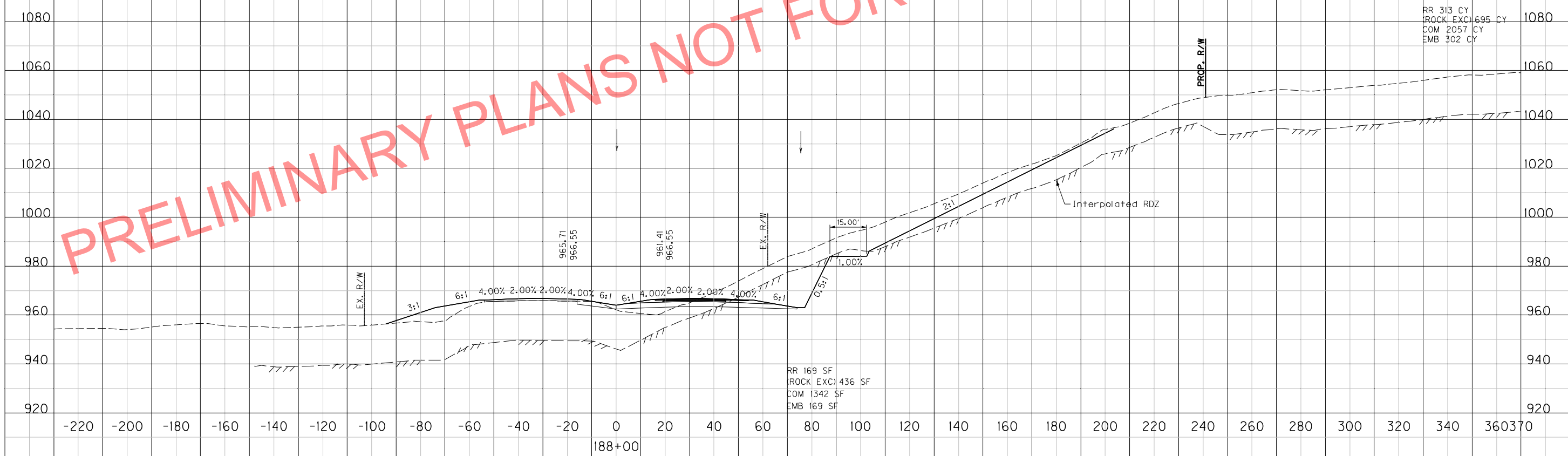
FILE NAME: I:\EX\PRJ\00008298\DESIGN\ROADWAY\PR\_MT\_PKWY\_XSECTIONS.DGN

USER: Andrew Parr  
DATE PLOTTED: September 23, 2016

E-SHEET NAME: X12200XS

MicroStation v8.11.9.714

PRELIMINARY PLANS NOT FOR CONSTRUCTION



SCALE: 1" = 20' HORIZONTAL  
1" = 20' VERTICAL

MT PKWY CROSS SECTIONS  
STA 188+00

COUNTY OF	ITEM NO.	SHEET NO.
MORGAN	10-126.70	X123

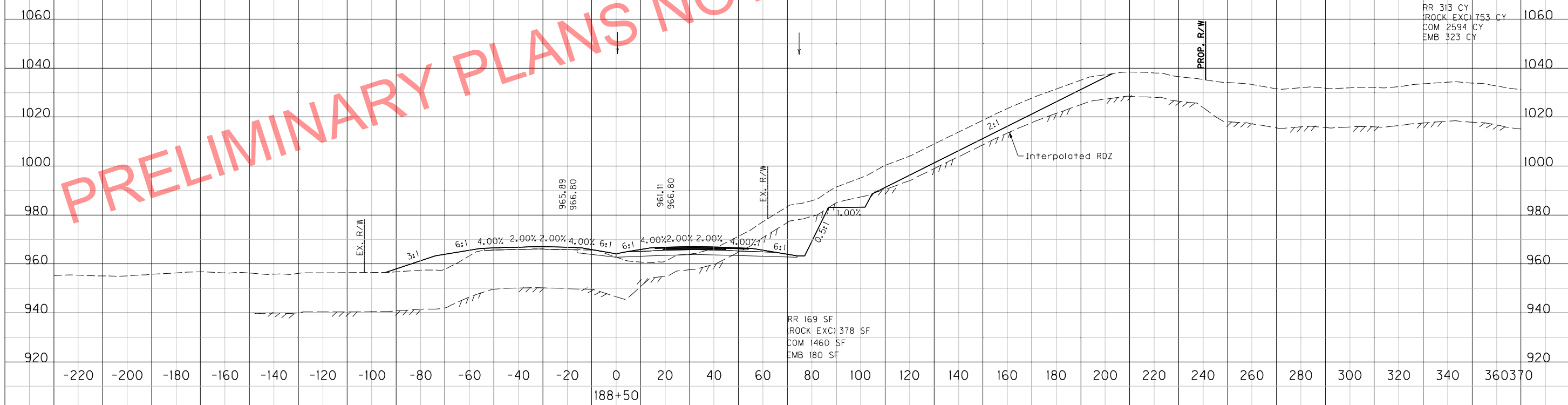
FILE NAME: I:\EX\PRJ\000008298\DESIGN\ROADWAY\PR\_MT\_PKWY\_XSECTIONS.DGN

USER: Andrew Parr  
DATE PLOTTED: September 23, 2016

E-SHEET NAME: X12300XS

MicroStation v8.11.9.714

PRELIMINARY PLANS NOT FOR CONSTRUCTION



SCALE: 1" = 20' HORIZONTAL  
1" = 20' VERTICAL

MT PKWY CROSS SECTIONS  
STA 188+50

COUNTY OF	ITEM NO.	SHEET NO.
MORGAN	10-126.70	X124

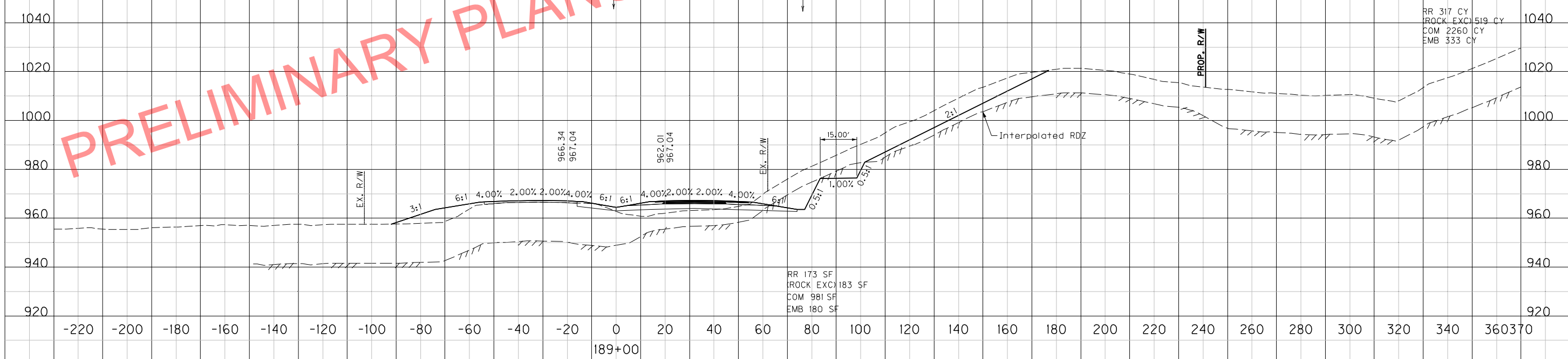
FILE NAME: I:\LEX\PRJ\000008298\DESIGN\ROADWAY\PR\_MT\_PKWY\_XSECTIONS.DGN

USER: Andrew Parr  
DATE PLOTTED: September 23, 2016

E-SHEET NAME: X12400XS

MicroStation v8.11.9.714

PRELIMINARY PLANS NOT FOR CONSTRUCTION



SCALE: 1" = 20' HORIZONTAL  
1" = 20' VERTICAL

MT PKWY CROSS SECTIONS  
STA 189+00



COUNTY OF	ITEM NO.	SHEET NO.
MORGAN	10-126.70	X125

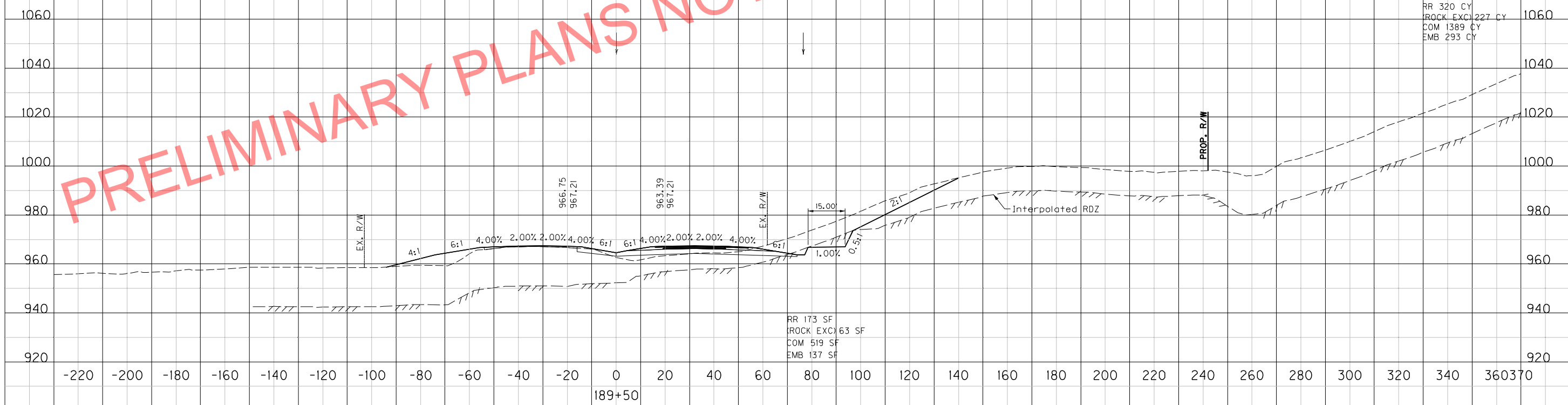
FILE NAME: I:\EX\PRJ\00000298\DESIGN\ROADWAY\PR\_MT\_PKWY\_XSECTIONS.DGN

USER: Andrew Parr  
DATE PLOTTED: September 23, 2016

E-SHEET NAME: X12500XS

MicroStation v8.11.9.714

PRELIMINARY PLANS NOT FOR CONSTRUCTION



SCALE: 1" = 20'  
1" = 20'

HORIZONTAL  
VERTICAL

MT PKWY CROSS SECTIONS  
STA 189+50

COUNTY OF	ITEM NO.	SHEET NO.
MORGAN	10-126.70	X126

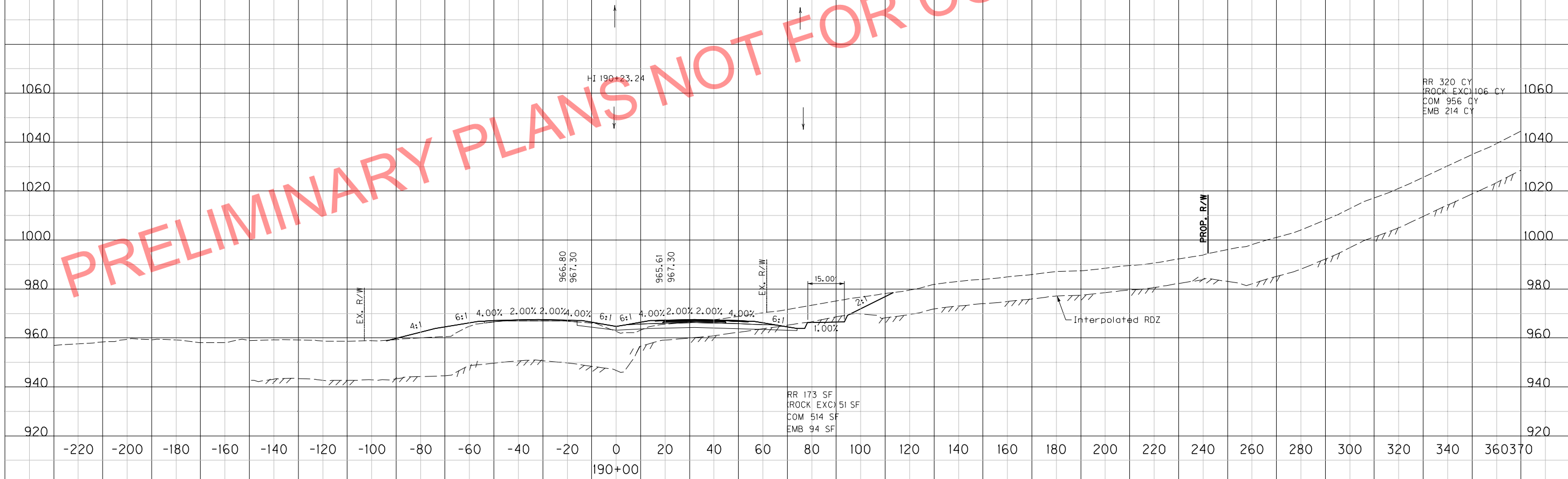
FILE NAME: I:\EX\PRJ\000008298\DESIGN\ROADWAY\PR\_MT\_PKWY\_XSECTIONS.DGN

USER: Andrew Parr  
DATE PLOTTED: September 23, 2016

E-SHEET NAME: X12600XS

MicroStation v8.11.9.714

PRELIMINARY PLANS NOT FOR CONSTRUCTION



SCALE: 1" = 20'  
1" = 20'

HORIZONTAL  
VERTICAL

MT PKWY CROSS SECTIONS  
STA 190+00

COUNTY OF	ITEM NO.	SHEET NO.
MORGAN	10-126.70	X127

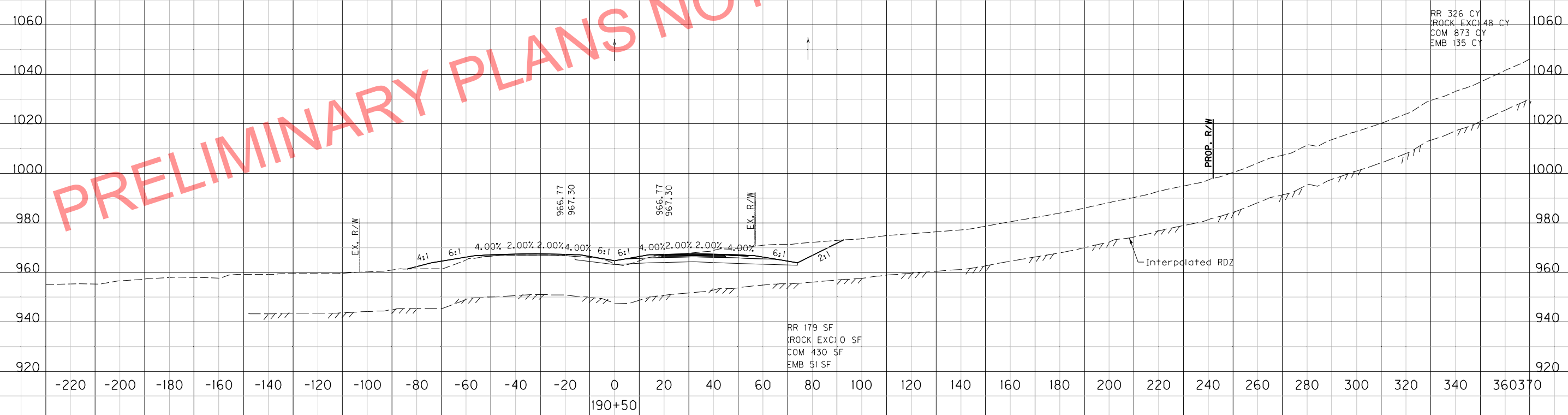
FILE NAME: I:\EX\PRJ\000008298\DESIGN\ROADWAY\PR\_MT\_PKWY\_XSECTIONS.DGN

USER: Andrew.Parr  
DATE PLOTTED: September 23, 2016

E-SHEET NAME: X12700XS

MicroStation v8.11.9.714

PRELIMINARY PLANS NOT FOR CONSTRUCTION




SCALE: 1" = 20' HORIZONTAL  
1" = 20' VERTICAL

MT PKWY CROSS SECTIONS  
STA 190+50

COUNTY OF	ITEM NO.	SHEET NO.
MORGAN	10-126.70	X128

PRELIMINARY PLANS NOT FOR CONSTRUCTION

FILE NAME: I:\EX\PRJ\000008298\DESIGN\ROADWAY\PR\_MT\_PKWY\_XSECTIONS.DGN  
 USER: Andrew.Parr  
 DATE PLOTTED: September 23, 2016  
 E-SHEET NAME: X12800XS  
 MicroStation v8.11.9.714



SCALE: 1" = 20'  
 1" = 20' HORIZONTAL  
 1" = 20' VERTICAL

MT PKWY CROSS SECTIONS  
 STA 191+00

COUNTY OF	ITEM NO.	SHEET NO.
MORGAN	10-126.70	X129

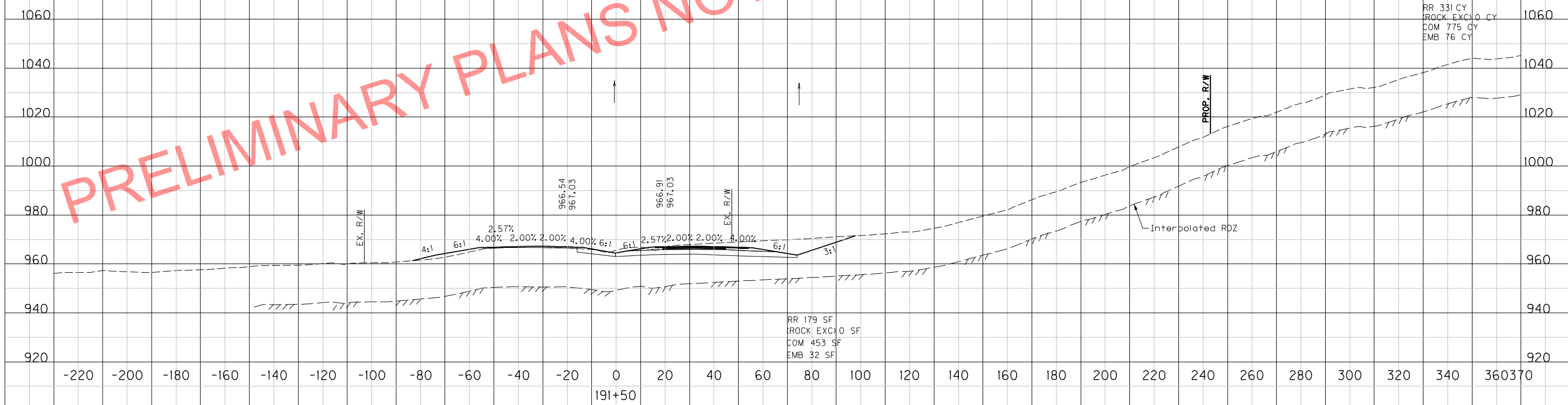
FILE NAME: I:\EX\PRJ\000008298\DESIGN\ROADWAY\PR\_MT\_PKWY\_XSECTIONS.DGN

USER: Andrew Parr  
DATE PLOTTED: September 23, 2016

E-SHEET NAME: X12900XS

MicroStation v8.11.9.714

PRELIMINARY PLANS NOT FOR CONSTRUCTION



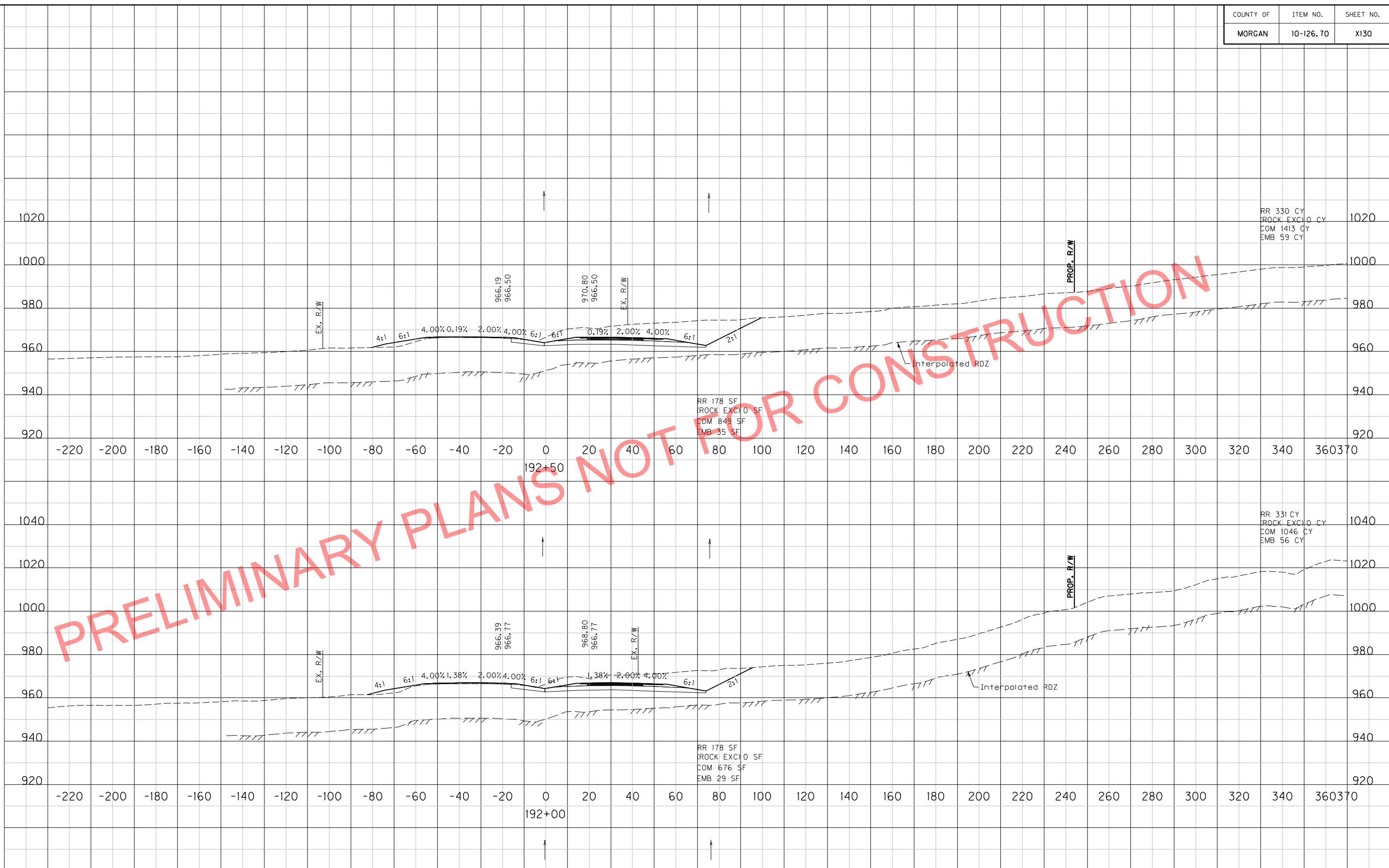
SCALE: 1" = 20'  
1" = 20'

HORIZONTAL  
VERTICAL

MT PKWY CROSS SECTIONS  
STA 191+50

COUNTY OF	ITEM NO.	SHEET NO.
MORGAN	10-126.70	X130

FILE NAME: I:\EX\PRJ\000008298\DESIGN\ROADWAY\PR\_MT\_PKWY\_XSECTIONS.DGN  
 USER: Andrew.Parr  
 DATE PLOTTED: September 23, 2016  
 E-SHEET NAME: X13000XS  
 MicroStation v8.11.9.714



SCALE: 1" = 20' HORIZONTAL  
 1" = 20' VERTICAL

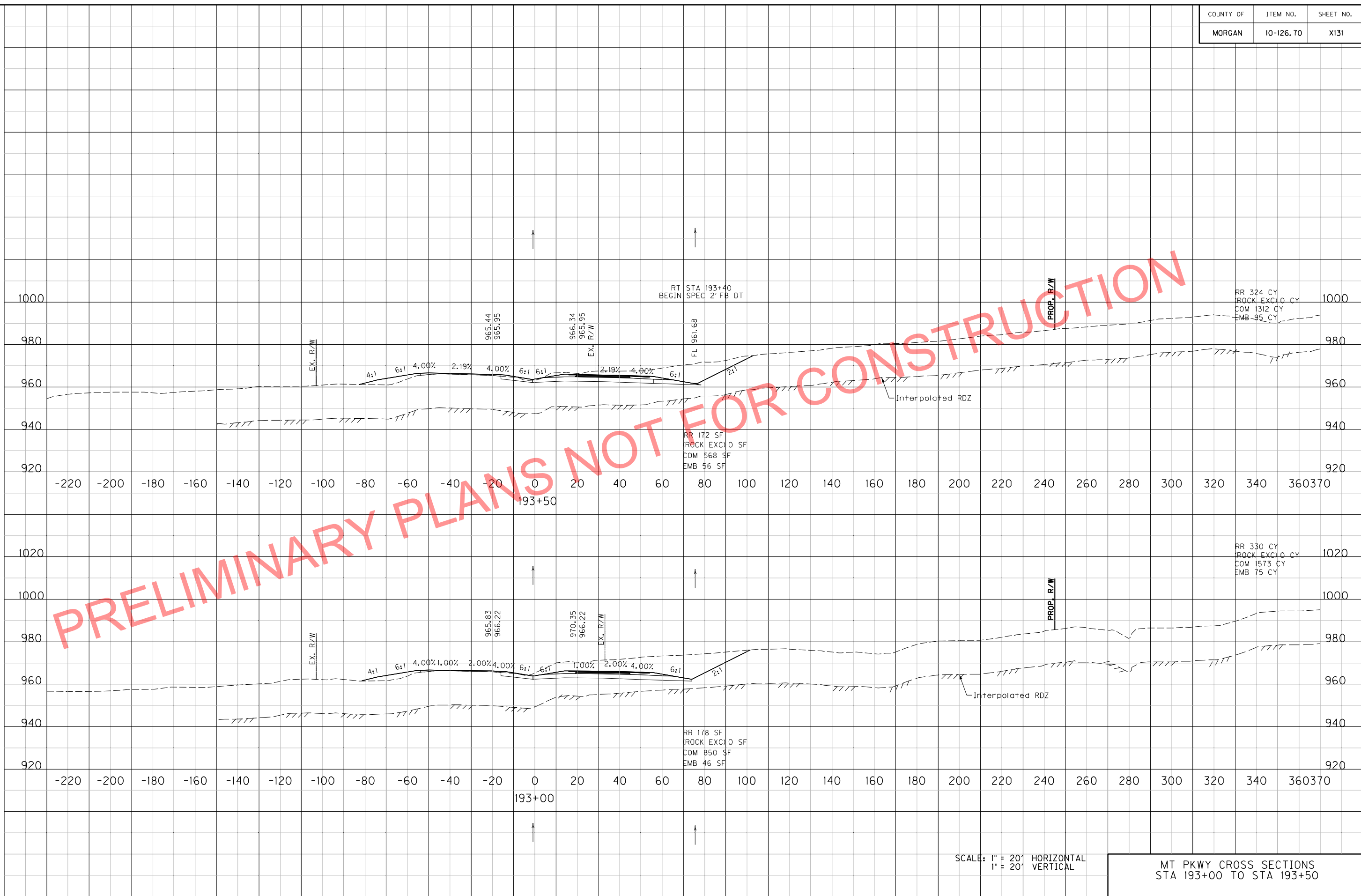
MT PKWY CROSS SECTIONS  
 STA 192+00 TO STA 192+50

FILE NAME: I:\EX\PRJ\000008298\DESIGN\ROADWAY\PR\_MT\_PKWY\_XSECTIONS.DGN

USER: Andrew Parr  
DATE PLOTTED: September 23, 2016

E-SHEET NAME: X13100XS

MicroStation v8.11.9.714



SCALE: 1" = 20' HORIZONTAL  
1" = 20' VERTICAL

MT PKWY CROSS SECTIONS  
STA 193+00 TO STA 193+50

COUNTY OF	ITEM NO.	SHEET NO.
MORGAN	10-126.70	X132

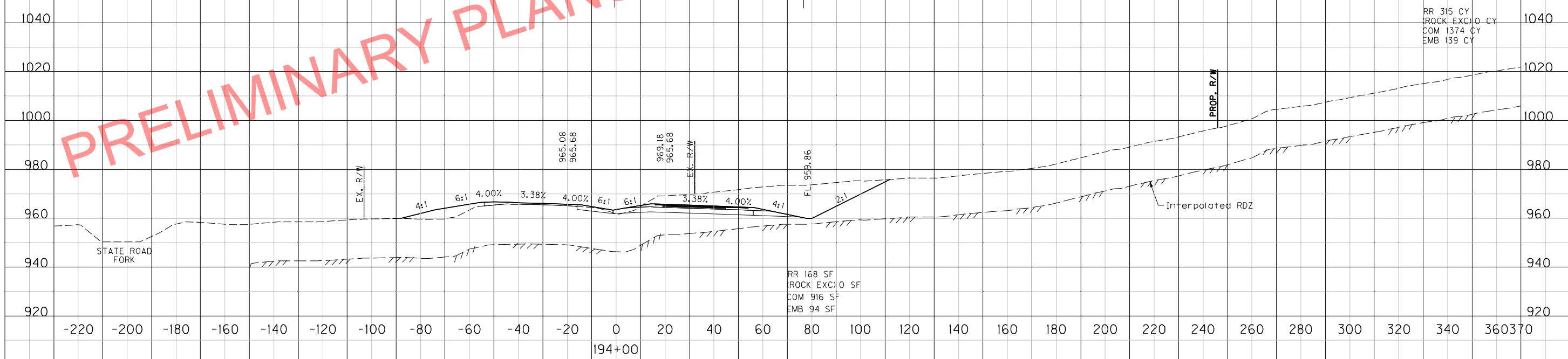
FILE NAME: I:\LEX\PRJ\000008298\DESIGN\ROADWAY\PR\_MT\_PKWY\_XSECTIONS.DGN

USER: Andrew.Parr  
DATE PLOTTED: September 23, 2016

E-SHEET NAME: X13200XS

MicroStation v8.11.9.714

PRELIMINARY PLANS NOT FOR CONSTRUCTION



SCALE: 1" = 20' HORIZONTAL  
1" = 20' VERTICAL

MT PKWY CROSS SECTIONS  
STA 194+00



COUNTY OF	ITEM NO.	SHEET NO.
MORGAN	10-126.70	X133

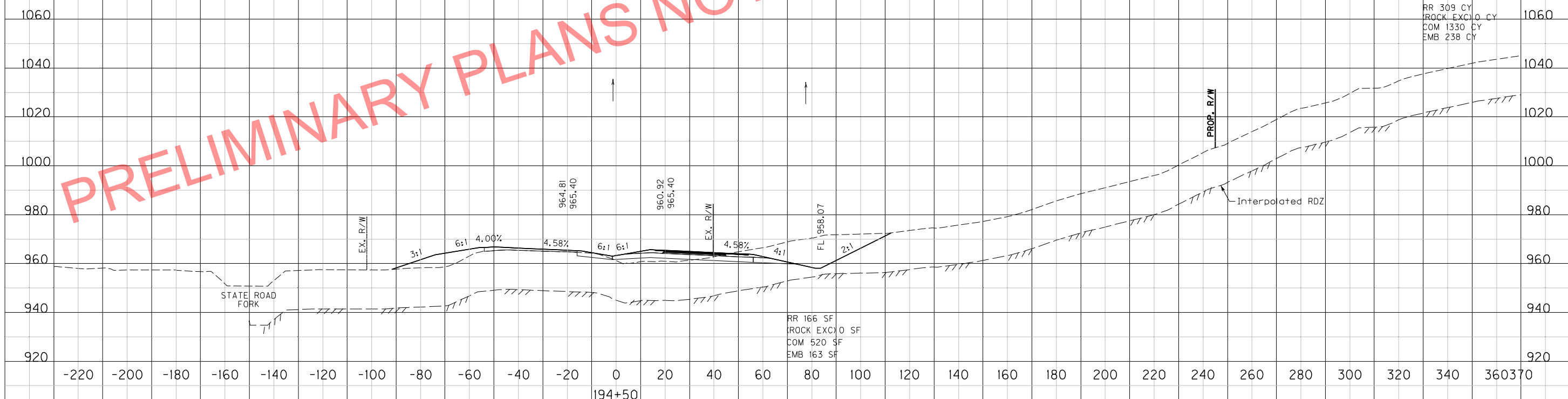
FILE NAME: I:\EX\PRJ\000008298\DESIGN\ROADWAY\PR\_MT\_PKWY\_XSECTIONS.DGN

USER: Andrew.Parr  
DATE PLOTTED: September 23, 2016

E-SHEET NAME: X13300XS

MicroStation v8.11.9.714

PRELIMINARY PLANS NOT FOR CONSTRUCTION



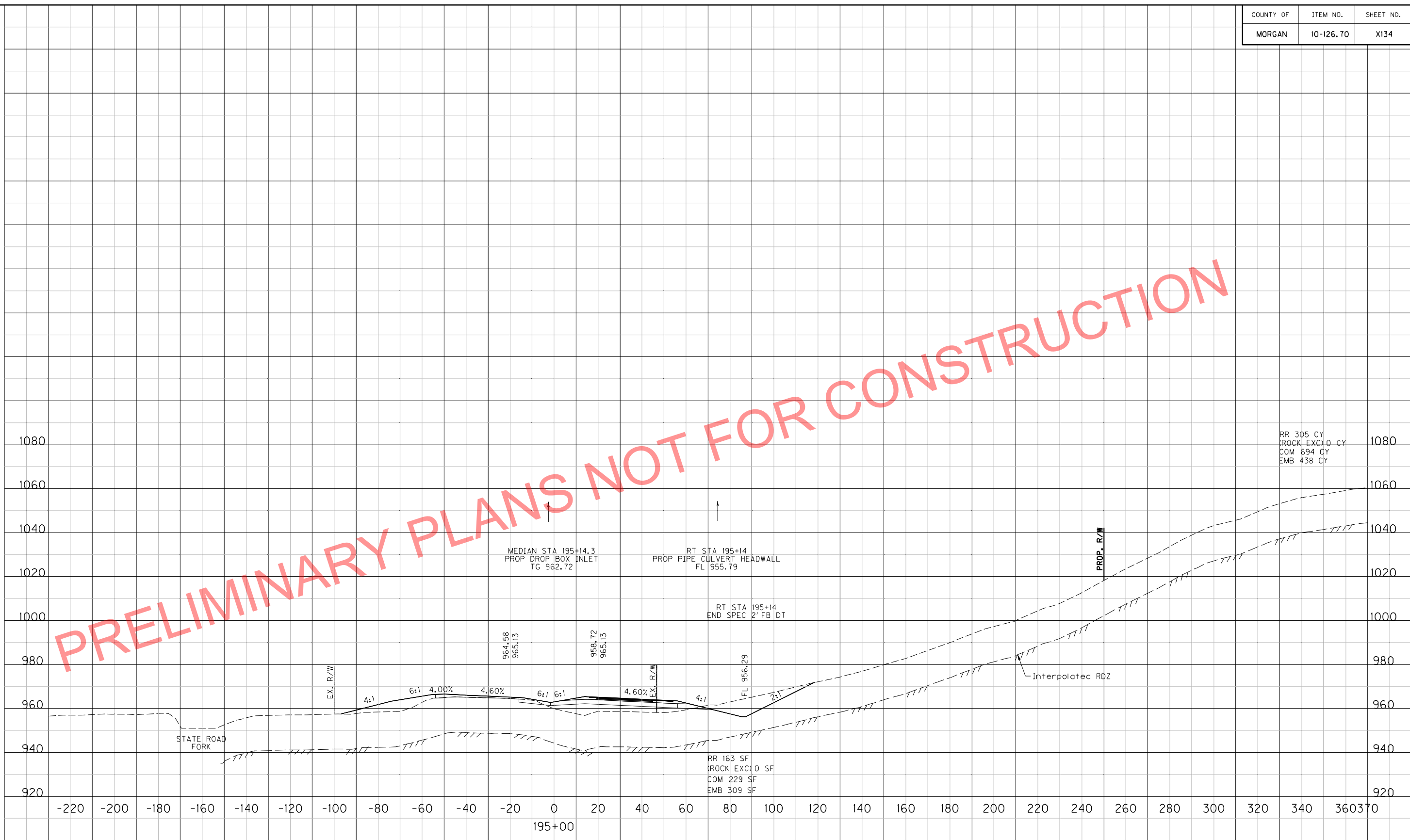
SCALE: 1" = 20' HORIZONTAL  
1" = 20' VERTICAL

MT PKWY CROSS SECTIONS  
STA 194+50

COUNTY OF	ITEM NO.	SHEET NO.
MORGAN	10-126.70	X134

PRELIMINARY PLANS NOT FOR CONSTRUCTION

FILE NAME: I:\LEX\PRJ\00008298\DESIGN\ROADWAY\PR\_MT\_PKWY\_XSECTIONS.DGN  
 USER: Andrew.Parr  
 DATE PLOTTED: September 23, 2016  
 E-SHEET NAME: X13400XS  
 MicroStation v8.11.9.714



SCALE: 1" = 20' HORIZONTAL  
 1" = 20' VERTICAL

MT PKWY CROSS SECTIONS  
 STA 195+00

COUNTY OF	ITEM NO.	SHEET NO.
MORGAN	10-126.70	X135

PRELIMINARY PLANS NOT FOR CONSTRUCTION

FILE NAME: I:\EX\PRJ\00008298\DESIGN\ROADWAY\PR\_MT\_PKWY\_XSECTIONS.DGN  
 USER: Andrew Parr  
 DATE PLOTTED: September 23, 2016  
 E-SHEET NAME: X13500XS  
 MicroStation v8.11.9.714



SCALE: 1" = 20' HORIZONTAL  
 1" = 20' VERTICAL

MT PKWY CROSS SECTIONS  
 STA 195+50

COUNTY OF	ITEM NO.	SHEET NO.
MORGAN	10-126.70	X136

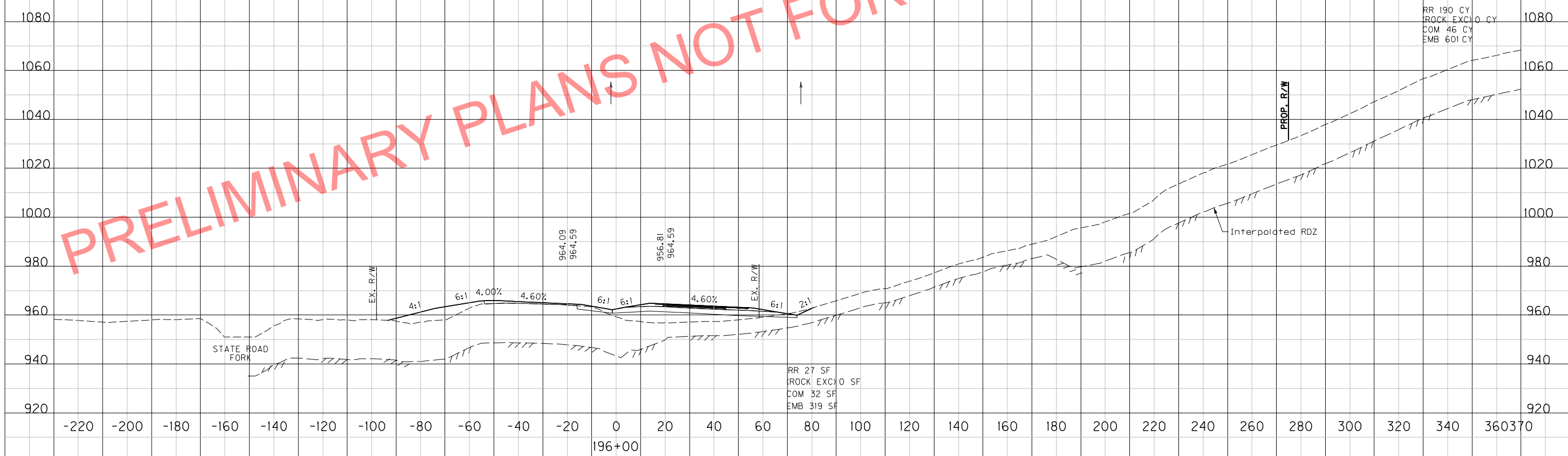
FILE NAME: I:\EX\PRJ\00008298\DESIGN\ROADWAY\PR\_MT\_PKWY\_XSECTIONS.DGN

USER: Andrew Parr  
DATE PLOTTED: September 23, 2016

E-SHEET NAME: X13600XS

MicroStation v8.11.9.714

PRELIMINARY PLANS NOT FOR CONSTRUCTION




SCALE: 1" = 20' HORIZONTAL  
1" = 20' VERTICAL

MT PKWY CROSS SECTIONS  
STA 196+00

COUNTY OF	ITEM NO.	SHEET NO.
MORGAN	10-126.70	X137

PRELIMINARY PLANS NOT FOR CONSTRUCTION

FILE NAME: I:\EX\PRJ\00008298\DESIGN\ROADWAY\PR\_MT\_PKWY\_XSECTIONS.DGN  
 USER: Andrew.Parr  
 DATE PLOTTED: September 23, 2016  
 E-SHEET NAME: X13700XS  
 MicroStation v8.11.9.714



SCALE: 1" = 20' HORIZONTAL  
 1" = 20' VERTICAL

MT PKWY CROSS SECTIONS  
 STA 196+50

COUNTY OF	ITEM NO.	SHEET NO.
MORGAN	10-126.70	X138

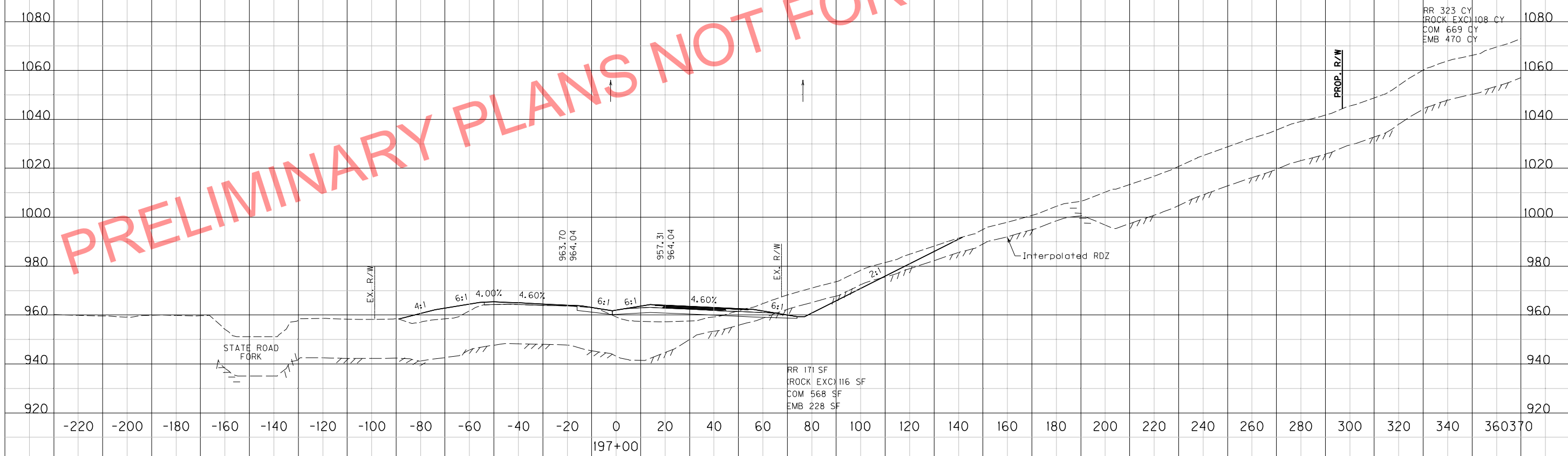
FILE NAME: I:\EX\PRJ\000008298\DESIGN\ROADWAY\PR\_MT\_PKWY\_XSECTIONS.DGN

USER: Andrew Parr  
DATE PLOTTED: September 23, 2016

E-SHEET NAME: X13800XS

MicroStation v8.11.9.714

PRELIMINARY PLANS NOT FOR CONSTRUCTION




SCALE: 1" = 20' HORIZONTAL  
1" = 20' VERTICAL

MT PKWY CROSS SECTIONS  
STA 197+00

COUNTY OF	ITEM NO.	SHEET NO.
MORGAN	10-126.70	X139

PRELIMINARY PLANS NOT FOR CONSTRUCTION

FILE NAME: I:\EX\PRJ\00008298\DESIGN\ROADWAY\PR\_MT\_PKWY\_XSECTIONS.DGN  
 USER: Andrew.Parr  
 DATE PLOTTED: September 23, 2016  
 E-SHEET NAME: X13900XS  
 MicroStation v8.11.9.714



SCALE: 1" = 20' HORIZONTAL  
 1" = 20' VERTICAL

MT PKWY CROSS SECTIONS  
 STA 197+50

COUNTY OF	ITEM NO.	SHEET NO.
MORGAN	10-126.70	X140

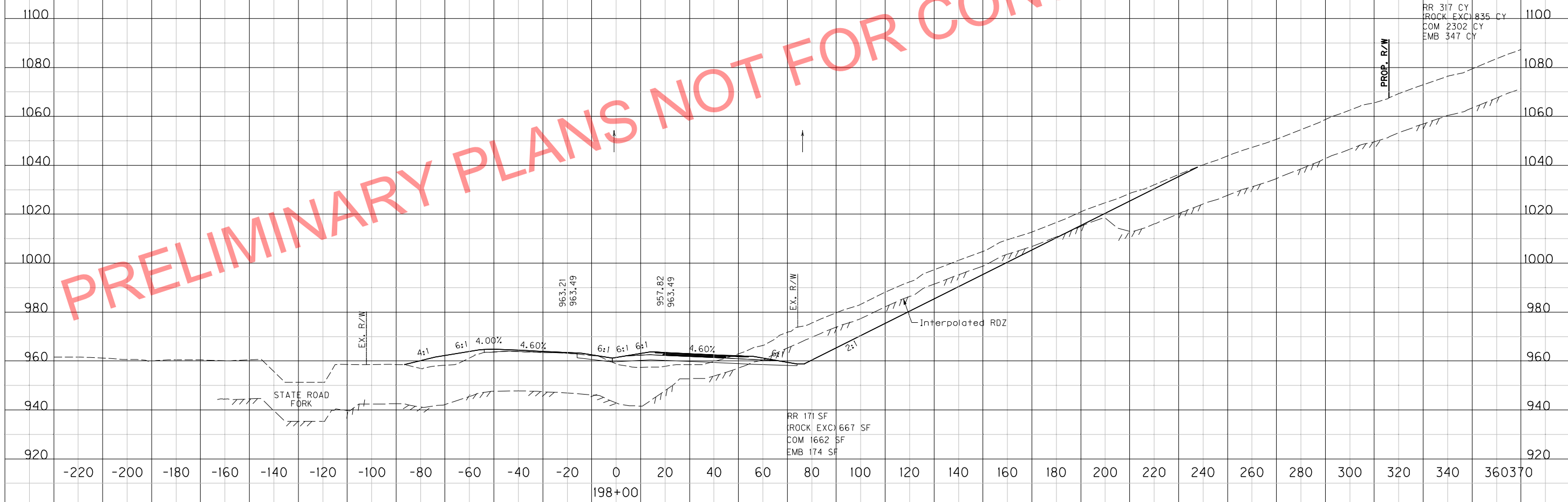
FILE NAME: I:\EX\PRJ\00008298\DESIGN\ROADWAY\PR\_MT\_PKWY\_XSECTIONS.DGN

USER: Andrew Parr  
DATE PLOTTED: September 23, 2016

E-SHEET NAME: X14000XS

MicroStation v8.11.9.714

PRELIMINARY PLANS NOT FOR CONSTRUCTION



SCALE: 1" = 20' HORIZONTAL  
1" = 20' VERTICAL

MT PKWY CROSS SECTIONS  
STA 198+00



COUNTY OF	ITEM NO.	SHEET NO.
MORGAN	10-126.70	X141

PRELIMINARY PLANS NOT FOR CONSTRUCTION

FILE NAME: I:\EX\PRJ\00008298\DESIGN\ROADWAY\PR\_MT\_PKWY\_XSECTIONS.DGN  
 USER: Andrew.Parr  
 DATE PLOTTED: September 23, 2016  
 E-SHEET NAME: X14100XS  
 MicroStation v8.11.9.714



COUNTY OF	ITEM NO.	SHEET NO.
MORGAN	10-126.70	X142

PRELIMINARY PLANS NOT FOR CONSTRUCTION

FILE NAME: I:\EX\PRJ\00008298\DESIGN\ROADWAY\PR\_MT\_PKWY\_XSECTIONS.DGN  
 USER: Andrew.Parr  
 DATE PLOTTED: September 23, 2016  
 E-SHEET NAME: X14200XS  
 MicroStation v8.11.9.714




SCALE: 1" = 20' HORIZONTAL  
 1" = 20' VERTICAL

MT PKWY CROSS SECTIONS  
 STA 199+00

COUNTY OF	ITEM NO.	SHEET NO.
MORGAN	10-126.70	X143

PRELIMINARY PLANS NOT FOR CONSTRUCTION

FILE NAME: I:\EX\PRJ\000008298\DESIGN\ROADWAY\PR\_MT\_PKWY\_XSECTIONS.DGN  
 USER: Andrew.Parr  
 DATE PLOTTED: September 23, 2016  
 E-SHEET NAME: X14300XS  
 MicroStation v8.11.9.714



SCALE: 1" = 20' HORIZONTAL  
 1" = 20' VERTICAL

MT PKWY CROSS SECTIONS  
 STA 199+50

COUNTY OF	ITEM NO.	SHEET NO.
MORGAN	10-126.70	X144


FILE NAME: I:\EX\PRJ\000008298\DESIGN\ROADWAY\PR\_MT\_PKWY\_XSECTIONS.DGN

USER: Andrew Parr  
DATE PLOTTED: September 23, 2016

E-SHEET NAME: X14400XS

MicroStation v8.11.9.714

PRELIMINARY PLANS NOT FOR CONSTRUCTION



SCALE: 1" = 20' HORIZONTAL  
1" = 20' VERTICAL

MT PKWY CROSS SECTIONS  
STA 200+00

COUNTY OF	ITEM NO.	SHEET NO.
MORGAN	10-126.70	X145

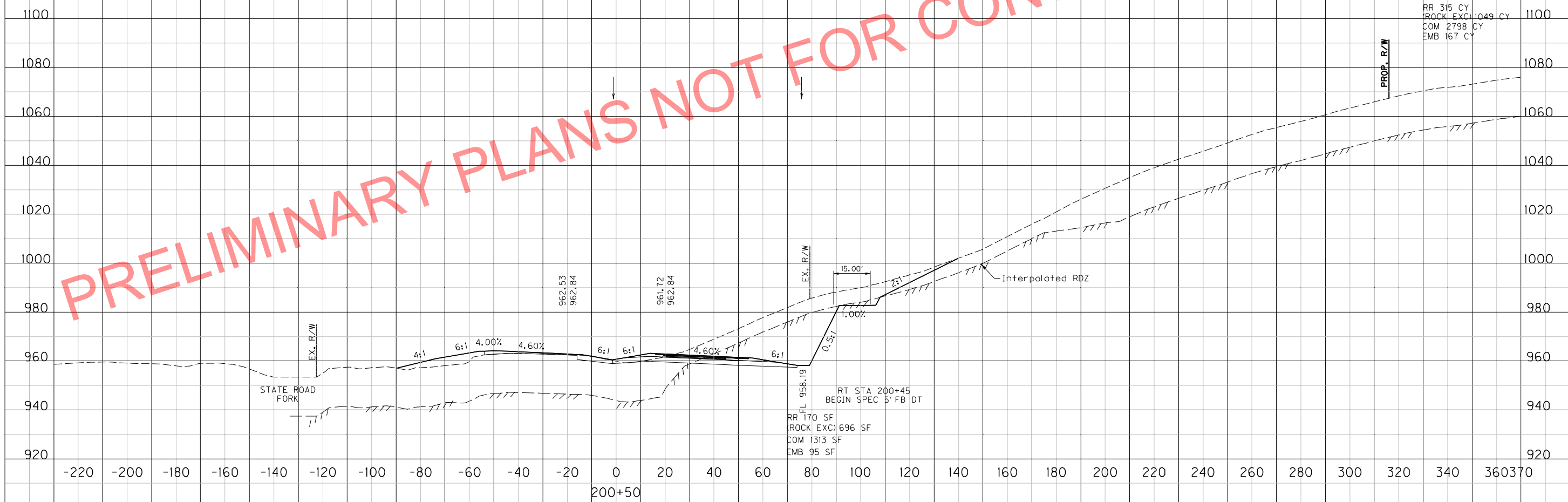
FILE NAME: I:\EX\PRJ\000008298\DESIGN\ROADWAY\PR\_MT\_PKWY\_XSECTIONS.DGN

USER: Andrew Parr  
DATE PLOTTED: September 23, 2016

E-SHEET NAME: X14500XS

MicroStation v8.11.9.714

PRELIMINARY PLANS NOT FOR CONSTRUCTION



SCALE: 1" = 20' HORIZONTAL  
1" = 20' VERTICAL

MT PKWY CROSS SECTIONS  
STA 200+50

COUNTY OF	ITEM NO.	SHEET NO.
MORGAN	10-126.70	X146

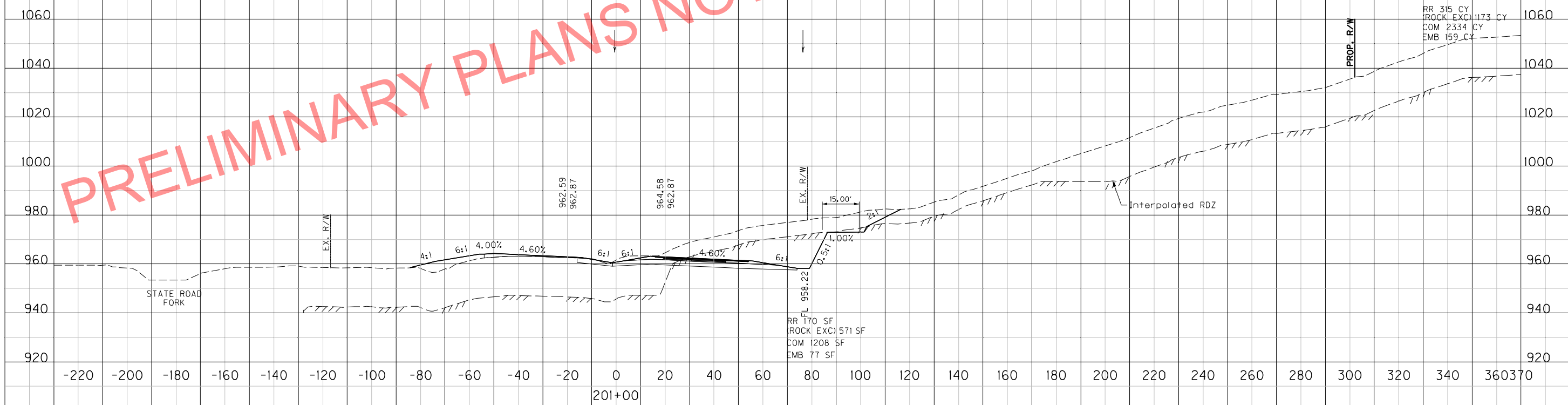
FILE NAME: I:\EX\PRJ\000008298\DESIGN\ROADWAY\PR\_MT\_PKWY\_XSECTIONS.DGN

USER: Andrew Parr  
DATE PLOTTED: September 23, 2016

E-SHEET NAME: X14600XS

MicroStation v8.11.9.714

PRELIMINARY PLANS NOT FOR CONSTRUCTION



SCALE: 1" = 20' HORIZONTAL  
1" = 20' VERTICAL

MT PKWY CROSS SECTIONS  
STA 201+00

COUNTY OF	ITEM NO.	SHEET NO.
MORGAN	10-126.70	X147

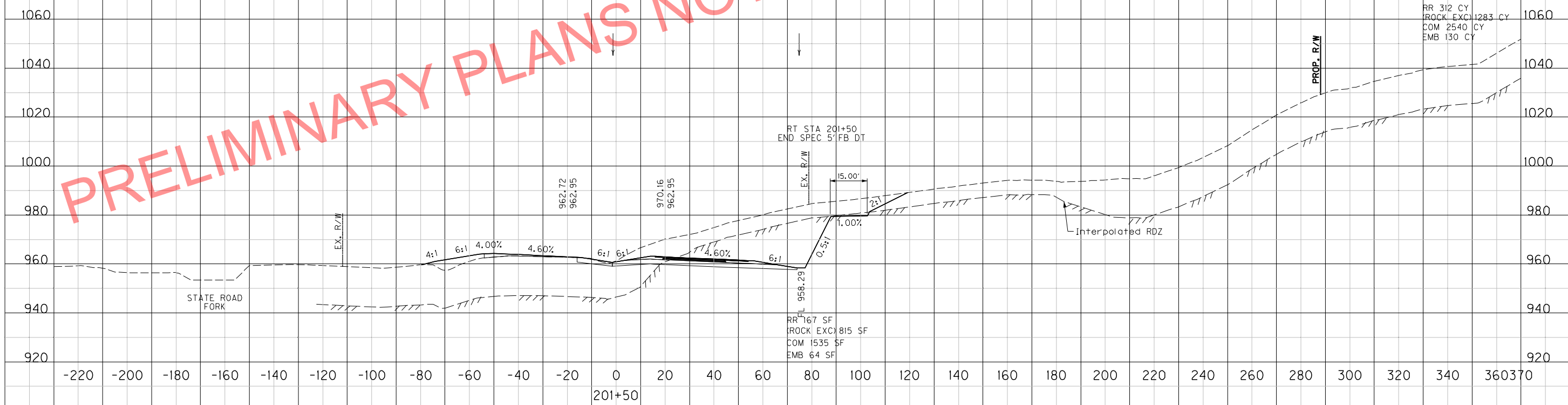
FILE NAME: I:\EX\PRJ\000008298\DESIGN\ROADWAY\PR\_MT\_PKWY\_XSECTIONS.DGN

USER: Andrew.Parr  
DATE PLOTTED: September 23, 2016

E-SHEET NAME: X14700XS

MicroStation v8.11.9.714

PRELIMINARY PLANS NOT FOR CONSTRUCTION



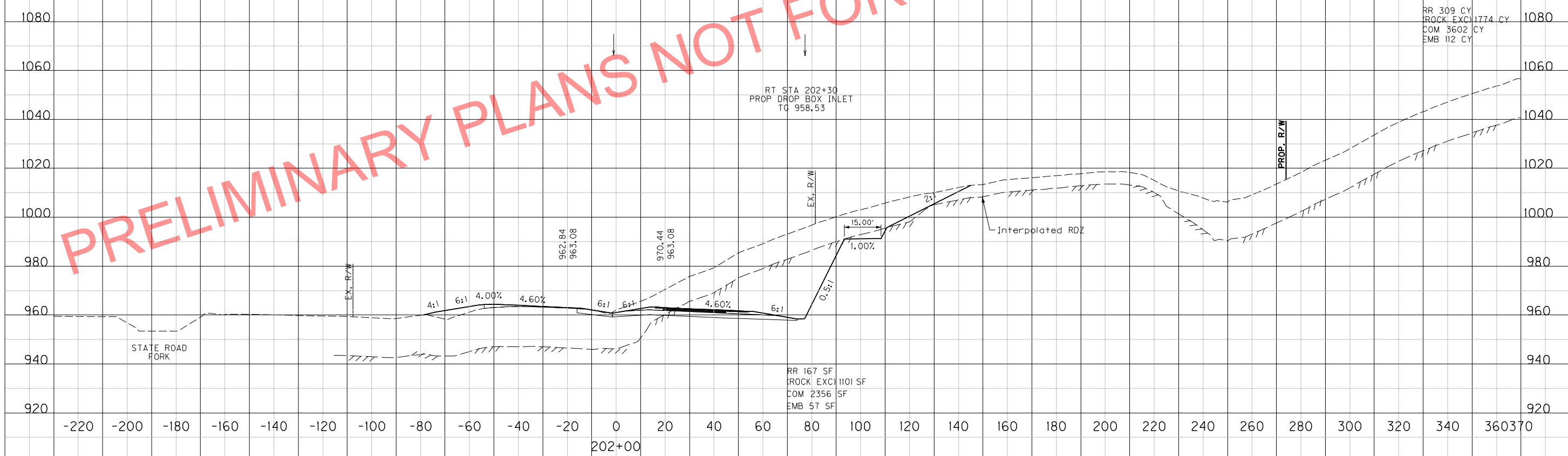
SCALE: 1" = 20' HORIZONTAL  
1" = 20' VERTICAL

MT PKWY CROSS SECTIONS  
STA 201+50

COUNTY OF	ITEM NO.	SHEET NO.
MORGAN	10-126.70	X148

FILE NAME: I:\EX\PRJ\00008298\DESIGN\ROADWAY\PR\_MT\_PKWY\_XSECTIONS.DGN  
 USER: Andrew.Parr  
 DATE PLOTTED: September 23, 2016  
 E-SHEET NAME: X14800XS  
 MicroStation v8.11.9.714

**PRELIMINARY PLANS NOT FOR CONSTRUCTION**



SCALE: 1" = 20' HORIZONTAL  
 1" = 20' VERTICAL

MT PKWY CROSS SECTIONS  
 STA 202+00



COUNTY OF	ITEM NO.	SHEET NO.
MORGAN	10-126.70	X149

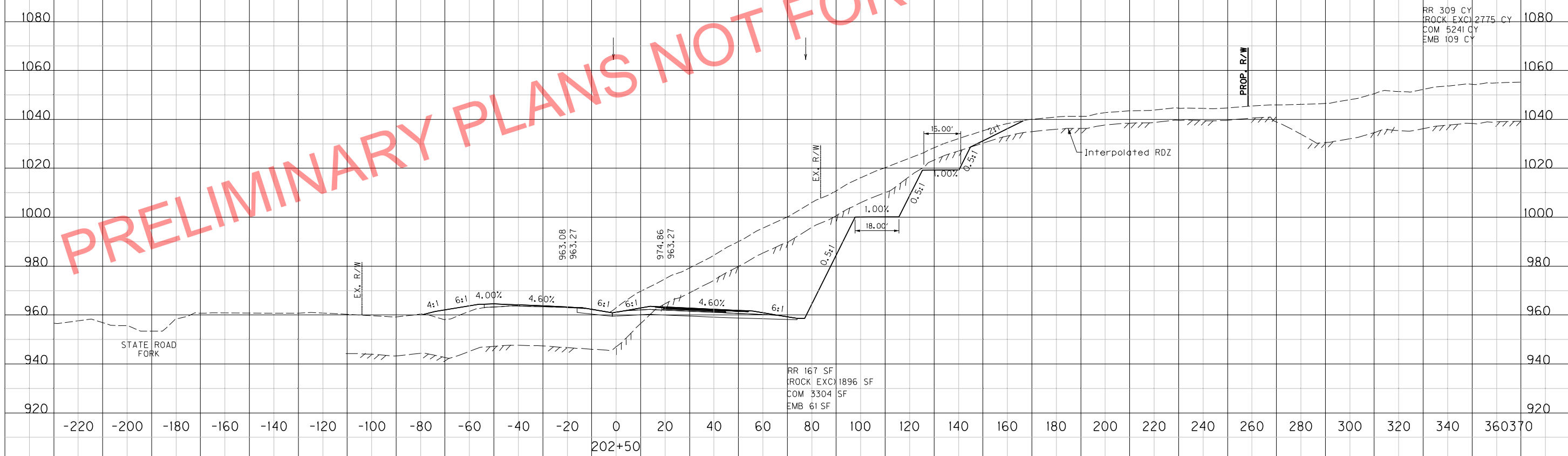
FILE NAME: I:\EX\PRJ\00008298\DESIGN\ROADWAY\PR\_MT\_PKWY\_XSECTIONS.DGN

USER: Andrew.Parr  
DATE PLOTTED: September 23, 2016

E-SHEET NAME: X14900XS

MicroStation v8.11.9.714

PRELIMINARY PLANS NOT FOR CONSTRUCTION



SCALE: 1" = 20' HORIZONTAL  
1" = 20' VERTICAL

MT PKWY CROSS SECTIONS  
STA 202+50

COUNTY OF	ITEM NO.	SHEET NO.
MORGAN	10-126.70	X150

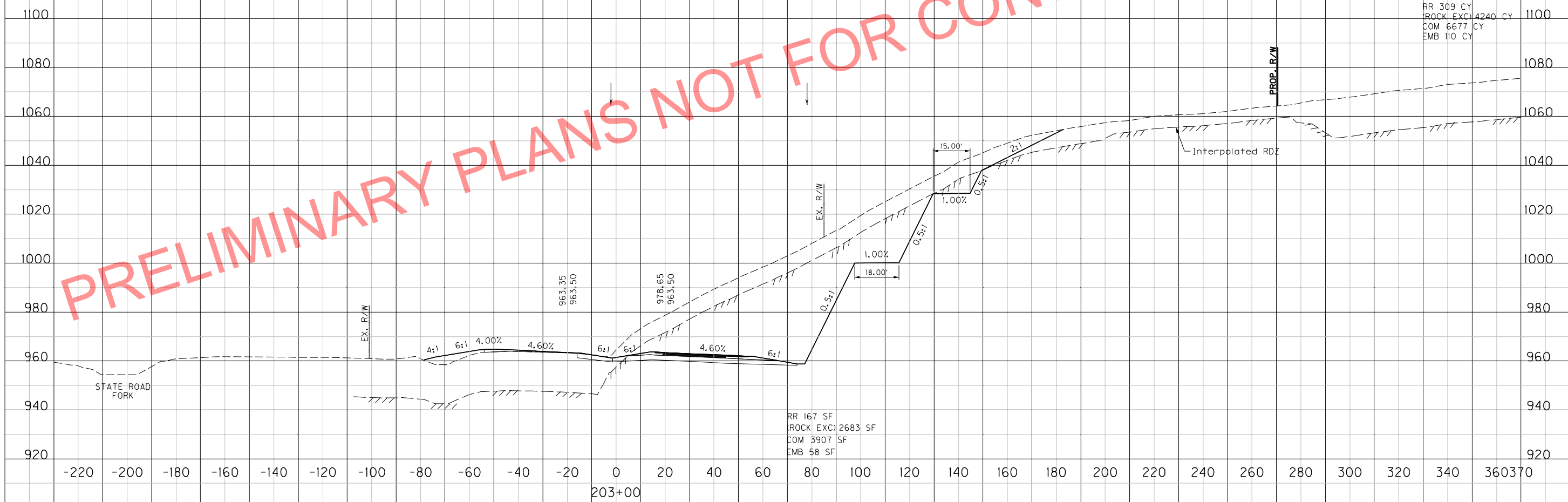
FILE NAME: I:\EX\PRJ\00000298\DESIGN\ROADWAY\PR\_MT\_PKWY\_XSECTIONS.DGN

USER: Andrew Parr  
DATE PLOTTED: September 23, 2016

E-SHEET NAME: X15000XS

MicroStation v8.11.9.714

PRELIMINARY PLANS NOT FOR CONSTRUCTION



SCALE: 1" = 20' HORIZONTAL  
1" = 20' VERTICAL

MT PKWY CROSS SECTIONS  
STA 203+00

COUNTY OF	ITEM NO.	SHEET NO.
MORGAN	10-126.70	X151

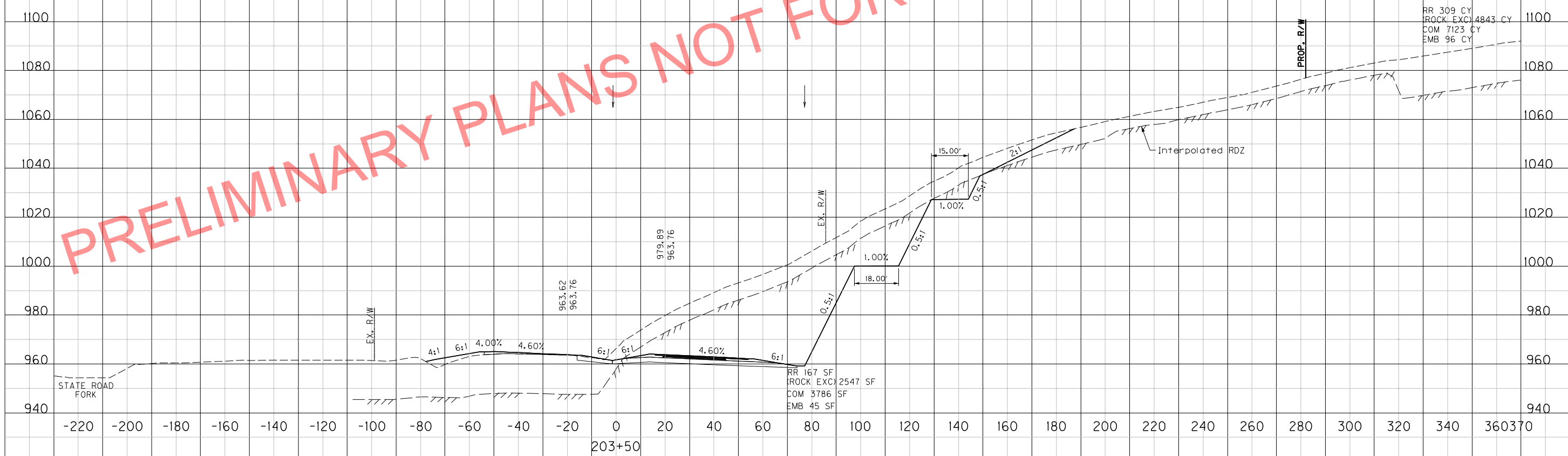
FILE NAME: I:\EX\PRJ\00008298\DESIGN\ROADWAY\PR\_MT\_PKWY\_XSECTIONS.DGN

USER: Andrew.Parr  
DATE PLOTTED: September 23, 2016

E-SHEET NAME: X15100XS

MicroStation v8.11.9.714

PRELIMINARY PLANS NOT FOR CONSTRUCTION



SCALE: 1" = 20' HORIZONTAL  
1" = 20' VERTICAL

MT PKWY CROSS SECTIONS  
STA 203+50

COUNTY OF	ITEM NO.	SHEET NO.
MORGAN	10-126.70	X152

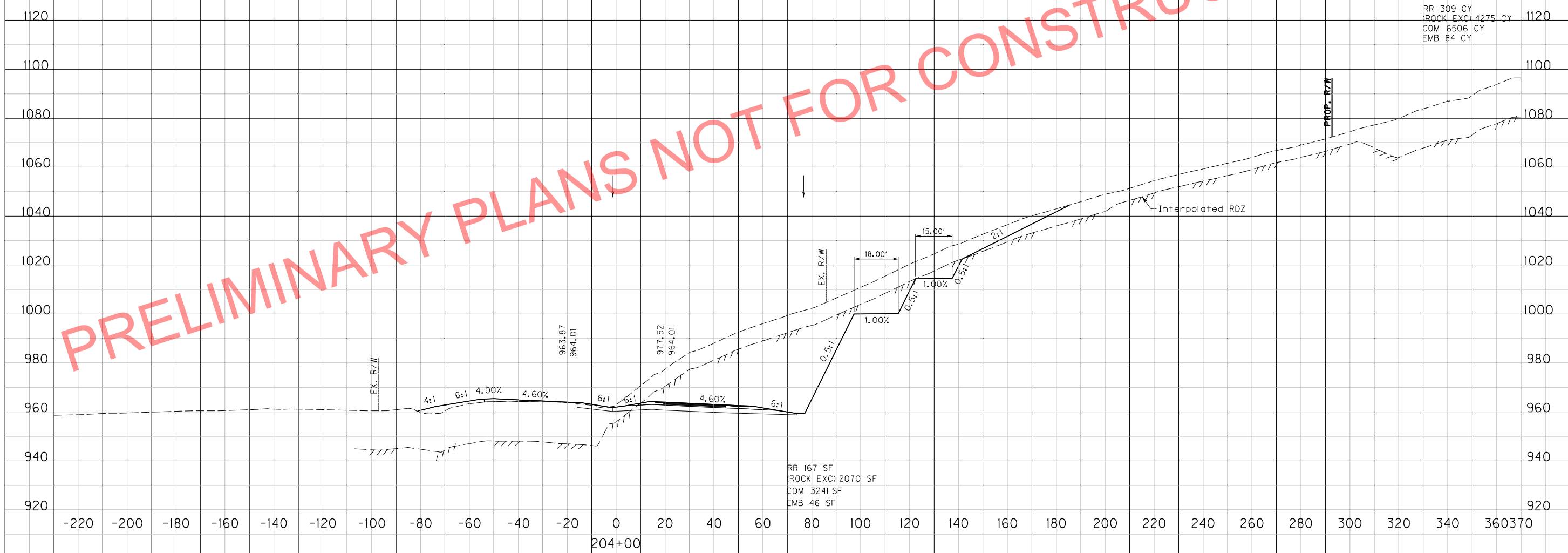
FILE NAME: I:\EX\PRJ\000008298\DESIGN\ROADWAY\PR\_MT\_PKWY\_XSECTIONS.DGN

USER: Andrew.Parr  
DATE PLOTTED: September 23, 2016

E-SHEET NAME: X15200XS

MicroStation v8.11.9.714

PRELIMINARY PLANS NOT FOR CONSTRUCTION



SCALE: 1" = 20' HORIZONTAL  
1" = 20' VERTICAL

MT PKWY CROSS SECTIONS  
STA 204+00

COUNTY OF	ITEM NO.	SHEET NO.
MORGAN	10-126.70	X153

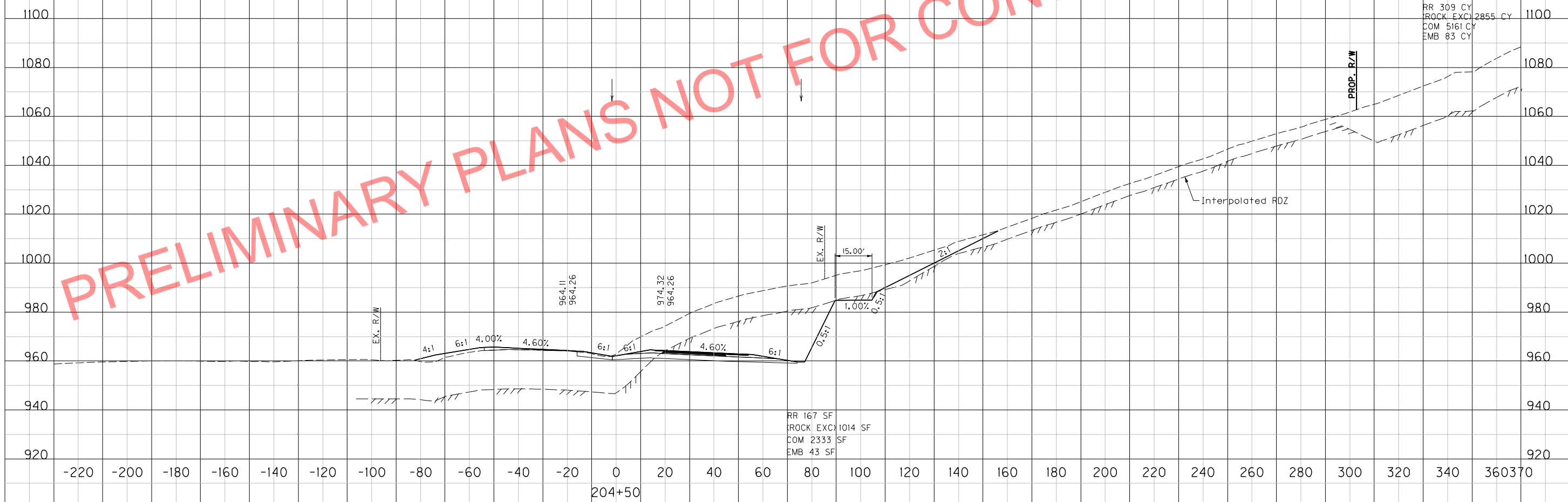
FILE NAME: I:\LEX\PRJ\00000298\DESIGN\ROADWAY\PR\_MT\_PKWY\_XSECTIONS.DGN

USER: Andrew Parr  
DATE PLOTTED: September 23, 2016

E-SHEET NAME: X15300XS

MicroStation v8.11.9.714

PRELIMINARY PLANS NOT FOR CONSTRUCTION




SCALE: 1" = 20' HORIZONTAL  
1" = 20' VERTICAL

MT PKWY CROSS SECTIONS  
STA 204+50

COUNTY OF	ITEM NO.	SHEET NO.
MORGAN	10-126.70	X154

PRELIMINARY PLANS NOT FOR CONSTRUCTION

FILE NAME: I:\EX\PRJ\000008298\DESIGN\ROADWAY\PR\_MT\_PKWY\_XSECTIONS.DGN  
 USER: Andrew Parr  
 DATE PLOTTED: September 23, 2016  
 E-SHEET NAME: X15400XS  
 MicroStation v8.11.9.714



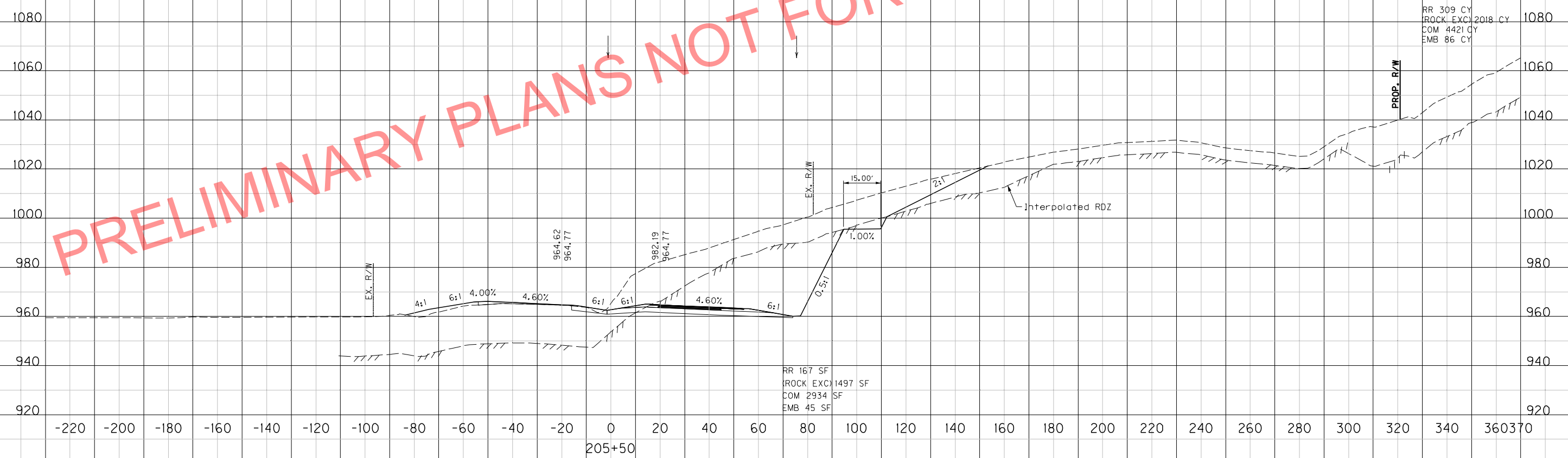
SCALE: 1" = 20' HORIZONTAL  
 1" = 20' VERTICAL

MT PKWY CROSS SECTIONS  
 STA 205+00

COUNTY OF	ITEM NO.	SHEET NO.
MORGAN	10-126.70	X155

FILE NAME: I:\EX\PRJ\00008298\DESIGN\ROADWAY\PR\_MT\_PKWY\_XSECTIONS.DGN  
 USER: Andrew.Parr  
 DATE PLOTTED: September 23, 2016  
 E-SHEET NAME: X15500XS  
 MicroStation v8.11.9.714

PRELIMINARY PLANS NOT FOR CONSTRUCTION



SCALE: 1" = 20'  
 1" = 20'  
 HORIZONTAL  
 VERTICAL

MT PKWY CROSS SECTIONS  
 STA 205+50

COUNTY OF	ITEM NO.	SHEET NO.
MORGAN	10-126.70	X156

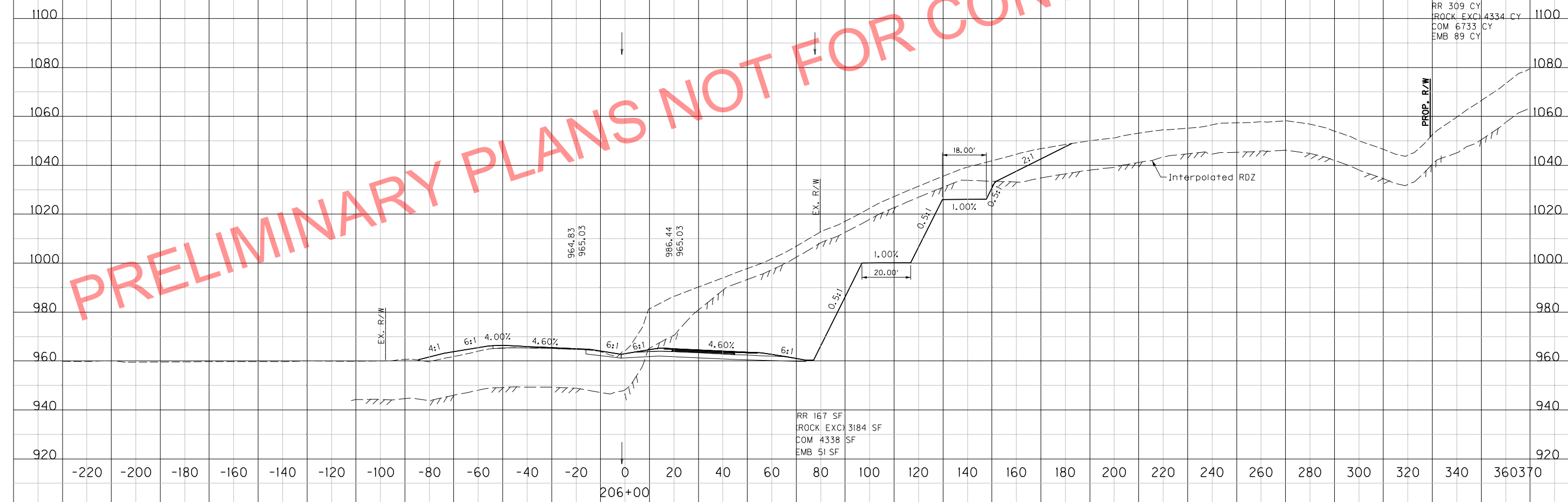
FILE NAME: I:\EX\PRJ\000008298\DESIGN\ROADWAY\PR\_MT\_PKWY\_XSECTIONS.DGN

USER: Andrew.Parr  
DATE PLOTTED: September 23, 2016

E-SHEET NAME: X15600XS

MicroStation v8.11.9.714

PRELIMINARY PLANS NOT FOR CONSTRUCTION



SCALE: 1" = 20' HORIZONTAL  
1" = 20' VERTICAL

MT PKWY CROSS SECTIONS  
STA 206+00



COUNTY OF	ITEM NO.	SHEET NO.
MORGAN	10-126.70	X157


FILE NAME: I:\EX\PRJ\000008298\DESIGN\ROADWAY\PR\_MT\_PKWY\_XSECTIONS.DGN

USER: Andrew.Parr  
DATE PLOTTED: September 23, 2016

E-SHEET NAME: X15700XS

MicroStation v8.11.9.714

PRELIMINARY PLANS NOT FOR CONSTRUCTION



SCALE: 1" = 20'  
1" = 20'  
HORIZONTAL  
VERTICAL

MT PKWY CROSS SECTIONS  
STA 206+50

FILE NAME: I:\LEX\PRJ\000008298\DESIGN\ROADWAY\PR\_MT\_PKWY\_XSECTIONS.DGN  
 USER: Andrew.Parr  
 DATE PLOTTED: September 23, 2016  
 E-SHEET NAME: X15800XS  
 MicroStation v8.11.9.714



RR 309 CY  
 (ROCK EXC) 8282 CY  
 COM 11197 CY  
 EMB 98 CY

RR 167 SF  
 (ROCK EXC) 4724 SF  
 COM 6385 SF  
 EMB 53 SF

SCALE: 1" = 20'  
 1" = 20'  
 HORIZONTAL  
 VERTICAL

MT PKWY CROSS SECTIONS  
 STA 207+00

COUNTY OF	ITEM NO.	SHEET NO.
MORGAN	10-126.70	X159

FILE NAME: I:\EX\PRJ\00008298\DESIGN\ROADWAY\PR\_MT\_PKWY\_XSECTIONS.DGN

USER: Andrew.Parr  
DATE PLOTTED: September 23, 2016


E-SHEET NAME: X15900XS

MicroStation v8.11.9.714

PRELIMINARY PLANS NOT FOR CONSTRUCTION

RR 309 CY  
ROCK EXC 8651 CY  
COM 12032 CY  
EMB 111 CY

PROP. R/W



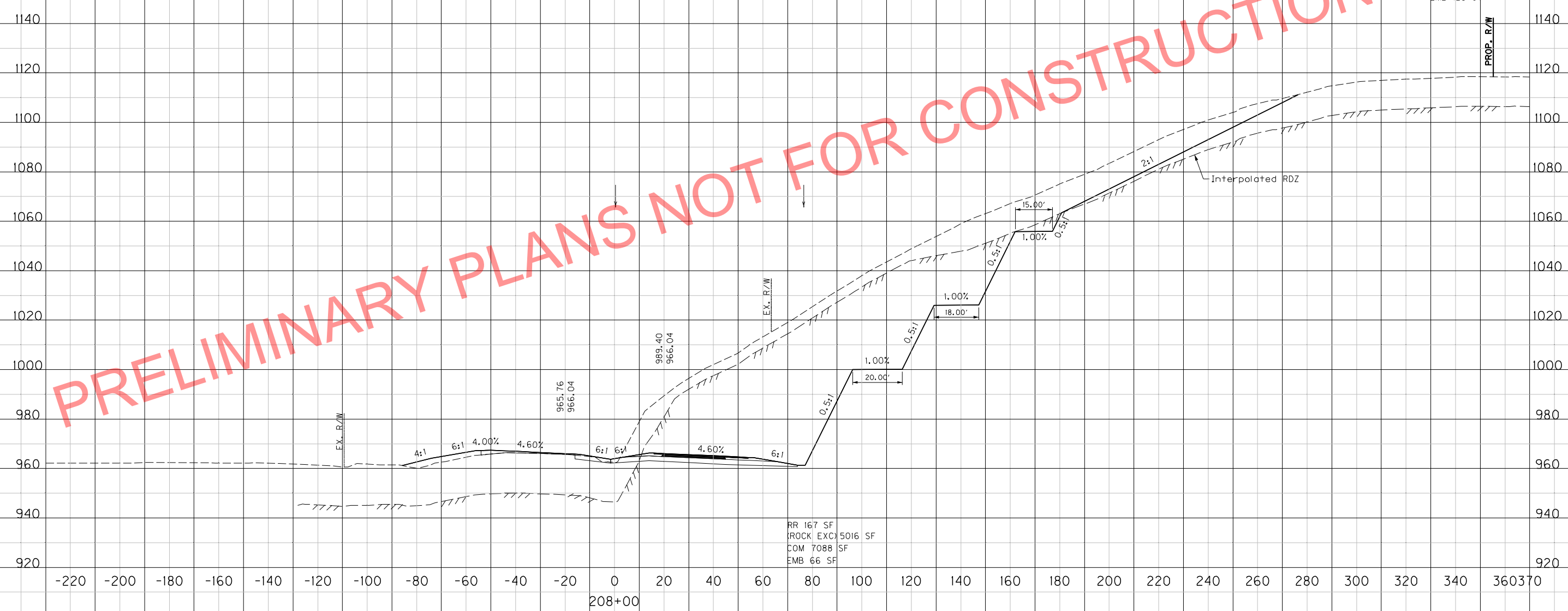
RR 167 SF  
ROCK EXC 4619 SF  
COM 6610 SF  
EMB 67 SF

SCALE: 1" = 20' HORIZONTAL  
1" = 20' VERTICAL

MT PKWY CROSS SECTIONS  
STA 207+50

COUNTY OF	ITEM NO.	SHEET NO.
MORGAN	10-126.70	X160

FILE NAME: I:\EX\PRJ\00000298\DESIGN\ROADWAY\PR\_MT\_PKWY\_XSECTIONS.DGN  
 USER: Andrew.Parr  
 DATE PLOTTED: September 23, 2016  
 E-SHEET NAME: X16000XS  
 MicroStation v8.11.9.714



SCALE: 1" = 20'  
 1" = 20'  
 HORIZONTAL  
 VERTICAL

MT PKWY CROSS SECTIONS  
 STA 208+00

COUNTY OF	ITEM NO.	SHEET NO.
MORGAN	10-126.70	X161

FILE NAME: I:\EX\PRJ\000008298\DESIGN\ROADWAY\PR\_MT\_PKWY\_XSECTIONS.DGN  
 USER: Andrew Parr  
 DATE PLOTTED: September 23, 2016  
 E-SHEET NAME: X16100XS  
 MicroStation v8.11.9.714



RR 309 CY  
 (ROCK EXC) 9486 CY  
 COM 13419 CY  
 EMB 121 CY

RR 167 SF  
 (ROCK EXC) 5229 SF  
 COM 7404 SF  
 EMB 65 SF

SCALE: 1" = 20'  
 1" = 20'  
 HORIZONTAL  
 VERTICAL

MT PKWY CROSS SECTIONS  
 STA 208+50


COUNTY OF	ITEM NO.	SHEET NO.
MORGAN	10-126.70	X162

FILE NAME: I:\EX\PRJ\000008298\DESIGN\ROADWAY\PR\_MT\_PKWY\_XSECTIONS.DGN

USER: Andrew.Parr  
DATE PLOTTED: September 23, 2016

E-SHEET NAME: X16200XS

MicroStation v8.11.9.714



RR 310 CY  
ROCK EXC 9686 CY  
COM 13784 CY  
EMB 106 CY

RR 168 SF  
ROCK EXC 5232 SF  
COM 7483 SF  
EMB 49 SF

SCALE: 1" = 20'  
1" = 20'

HORIZONTAL  
VERTICAL

MT PKWY CROSS SECTIONS  
STA 209+00

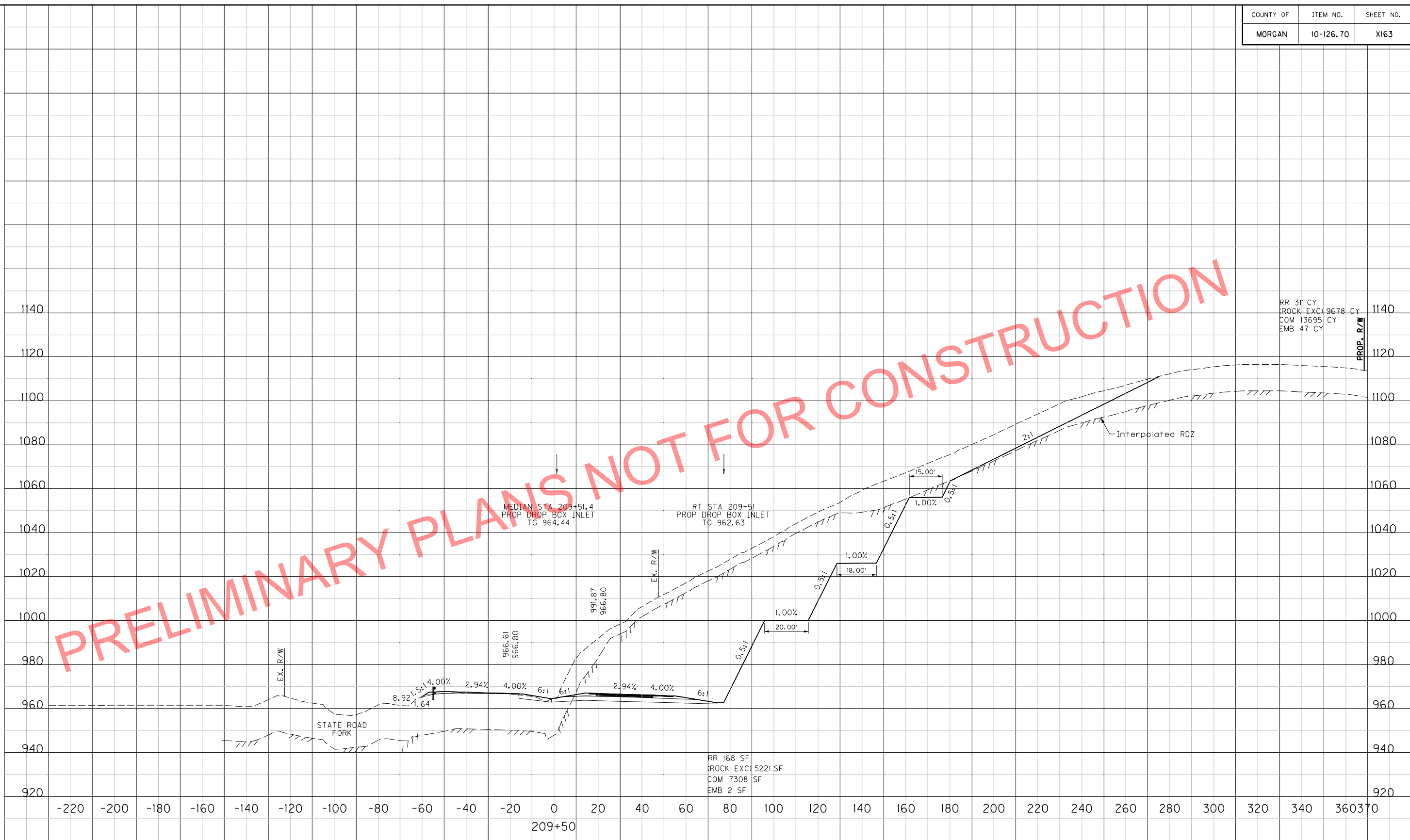
COUNTY OF	ITEM NO.	SHEET NO.
MORGAN	10-126.70	X163

FILE NAME: I:\LEX\PRJ\00000298\DESIGN\ROADWAY\PR\_MT\_PKWY\_XSECTIONS.DGN

USER: Andrew Parr  
DATE PLOTTED: September 23, 2016

E-SHEET NAME: X16300XS

MicroStation v8.11.9.714



RR 311 CY  
(ROCK EXC) 9678 CY  
COM 13695 CY  
EMB 47 CY

RR 168 SF  
(ROCK EXC) 5221 SF  
COM 7308 SF  
EMB 2 SF

SCALE: 1" = 20'  
1" = 20'

HORIZONTAL  
VERTICAL

MT PKWY CROSS SECTIONS  
STA 209+50

FILE NAME: I:\EX\PRJ\00000298\DESIGN\ROADWAY\PR\_MT\_PKWY\_XSECTIONS.DGN

USER: Andrew Parr  
DATE PLOTTED: September 23, 2016


E-SHEET NAME: X16400XS

MicroStation v8.11.9.714

PRELIMINARY PLANS NOT FOR CONSTRUCTION

RR 311 CY  
(ROCK EXC) 9230 CY  
COM 13053 CY  
EMB 3 CY

PROP. R/W



RR 168 SF  
(ROCK EXC) 4747 SF  
COM 6789 SF  
EMB 1 SF

SCALE: 1" = 20'  
1" = 20'

HORIZONTAL  
VERTICAL

MT PKWY CROSS SECTIONS  
STA 210+00



COUNTY OF	ITEM NO.	SHEET NO.
MORGAN	10-126.70	X165


FILE NAME: I:\EX\PRJ\00000298\DESIGN\ROADWAY\PR\_MT\_PKWY\_XSECTIONS.DGN

USER: Andrew.Parr  
DATE PLOTTED: September 23, 2016

E-SHEET NAME: X16500XS

MicroStation v8.11.9.714

PRELIMINARY PLANS NOT FOR CONSTRUCTION



SCALE: 1" = 20'  
1" = 20'

HORIZONTAL  
VERTICAL

MT PKWY CROSS SECTIONS  
STA 210+50

COUNTY OF	ITEM NO.	SHEET NO.
MORGAN	10-126.70	X166

PRELIMINARY PLANS NOT FOR CONSTRUCTION

FILE NAME: I:\EX\PRJ\00000298\DESIGN\ROADWAY\PR\_MT\_PKWY\_XSECTIONS.DGN  
 USER: Andrew.Parr  
 DATE PLOTTED: September 23, 2016  
 E-SHEET NAME: X16600XS  
 MicroStation v8.11.9.714



SCALE: 1" = 20' HORIZONTAL  
 1" = 20' VERTICAL

MT PKWY CROSS SECTIONS  
 STA 211+00

COUNTY OF	ITEM NO.	SHEET NO.
MORGAN	10-126.70	X167


FILE NAME: I:\EX\PRJ\00008298\DESIGN\ROADWAY\PR\_MT\_PKWY\_XSECTIONS.DGN

USER: Andrew.Parr  
DATE PLOTTED: September 23, 2016

E-SHEET NAME: X16700XS

MicroStation v8.11.9.714

PRELIMINARY PLANS NOT FOR CONSTRUCTION



SCALE: 1" = 20' HORIZONTAL  
1" = 20' VERTICAL

MT PKWY CROSS SECTIONS  
STA 211+50

COUNTY OF	ITEM NO.	SHEET NO.
MORGAN	10-126.70	X168

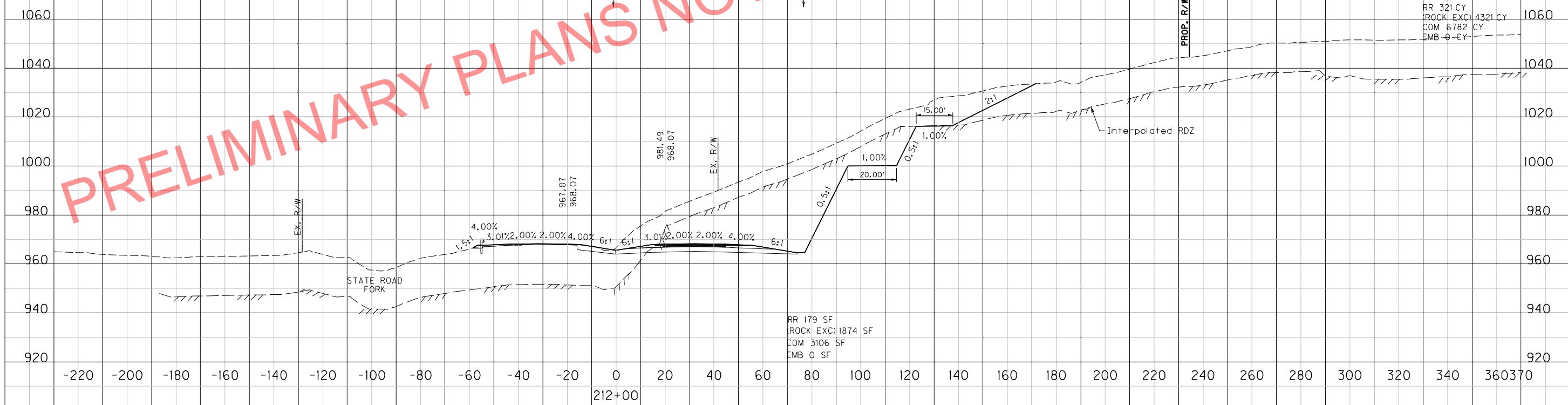
FILE NAME: I:\EX\PRJ\00000298\DESIGN\ROADWAY\PR\_MT\_PKWY\_XSECTIONS.DGN

USER: Andrew Parr  
DATE PLOTTED: September 23, 2016

E-SHEET NAME: X16800XS

MicroStation v8.11.9.714

PRELIMINARY PLANS NOT FOR CONSTRUCTION



SCALE: 1" = 20' HORIZONTAL  
1" = 20' VERTICAL

MT PKWY CROSS SECTIONS  
STA 212+00

COUNTY OF	ITEM NO.	SHEET NO.
MORGAN	10-126.70	X169

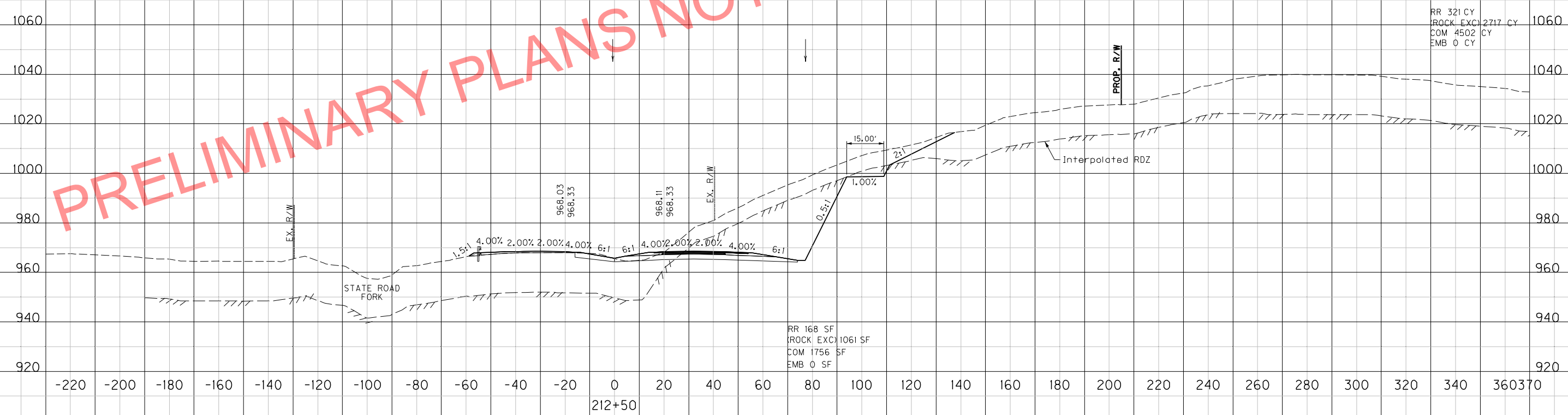
FILE NAME: I:\LEX\PRJ\00000298\DESIGN\ROADWAY\PR\_MT\_PKWY\_XSECTIONS.DGN

USER: Andrew Parr  
DATE PLOTTED: September 23, 2016

E-SHEET NAME: X16900XS

MicroStation v8.11.9.714

PRELIMINARY PLANS NOT FOR CONSTRUCTION



SCALE: 1" = 20' HORIZONTAL  
1" = 20' VERTICAL

MT PKWY CROSS SECTIONS  
STA 212+50

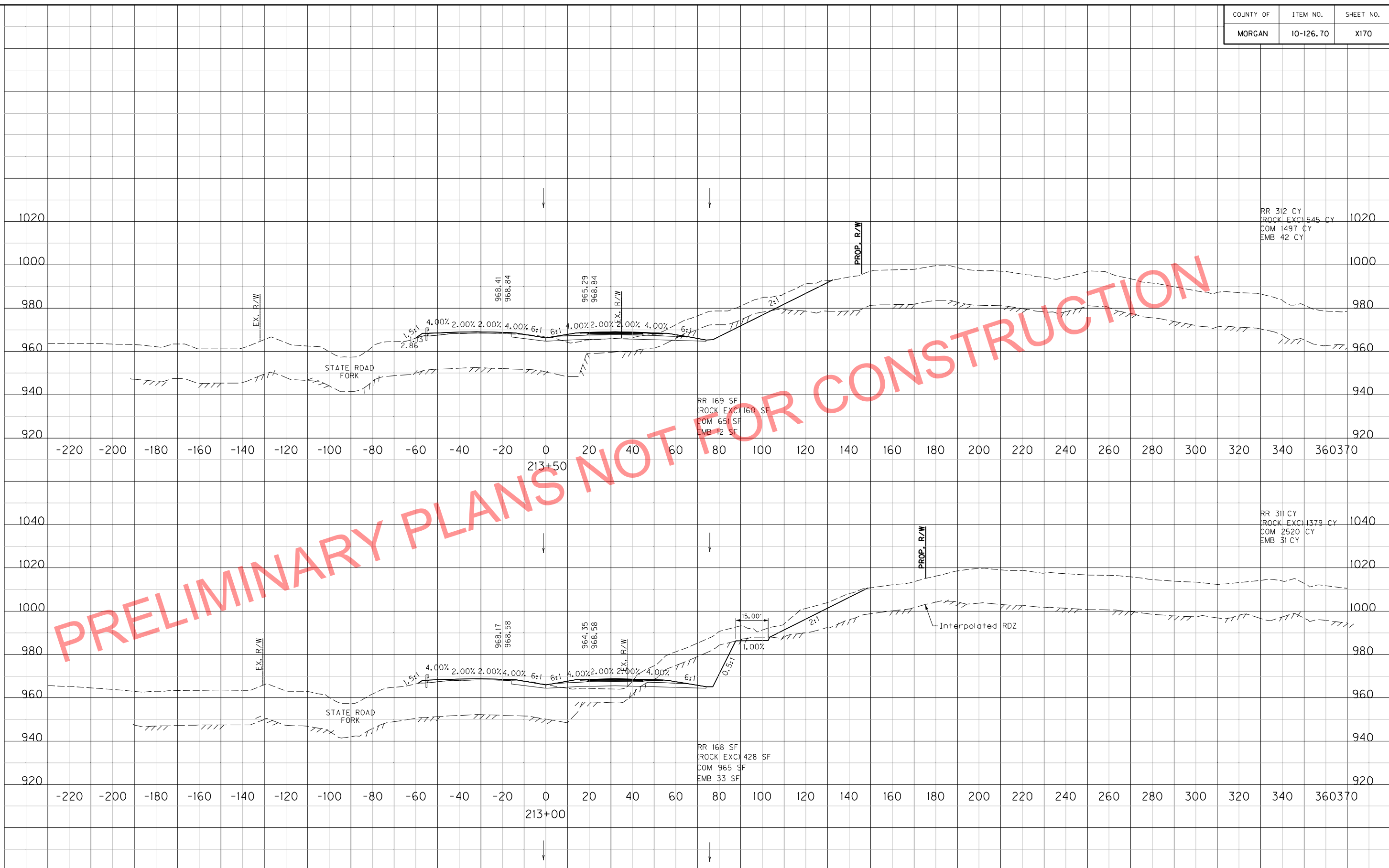
COUNTY OF	ITEM NO.	SHEET NO.
MORGAN	10-126.70	X170

FILE NAME: I:\EX\PRJ\000008298\DESIGN\ROADWAY\PR\_MT\_PKWY\_XSECTIONS.DGN

USER: Andrew Parr  
DATE PLOTTED: September 23, 2016

E-SHEET NAME: X17000XS

MicroStation v8.11.9.714



RR 312 CY  
(ROCK EXC) 545 CY  
COM 1497 CY  
EMB 42 CY

RR 169 SF  
(ROCK EXC) 160 SF  
COM 65 SF  
EMB 12 SF

RR 311 CY  
(ROCK EXC) 1379 CY  
COM 2520 CY  
EMB 31 CY

RR 168 SF  
(ROCK EXC) 428 SF  
COM 965 SF  
EMB 33 SF

SCALE: 1" = 20' HORIZONTAL  
1" = 20' VERTICAL

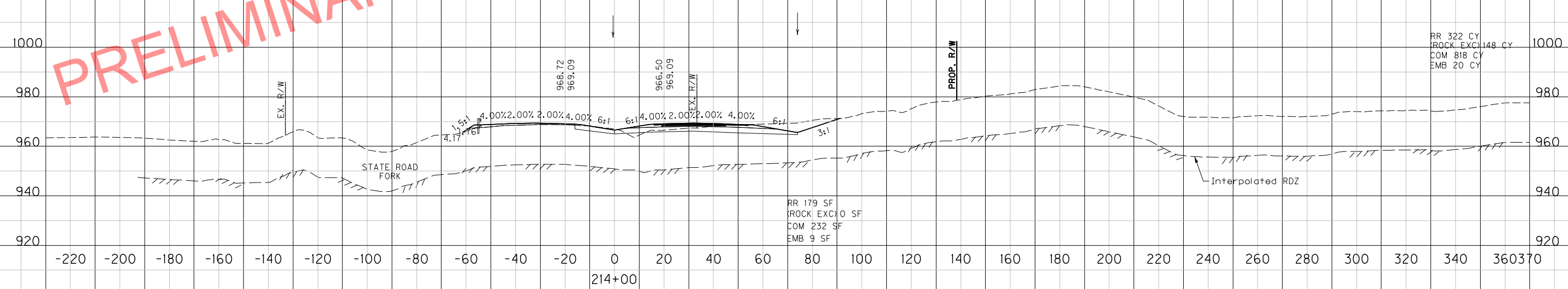
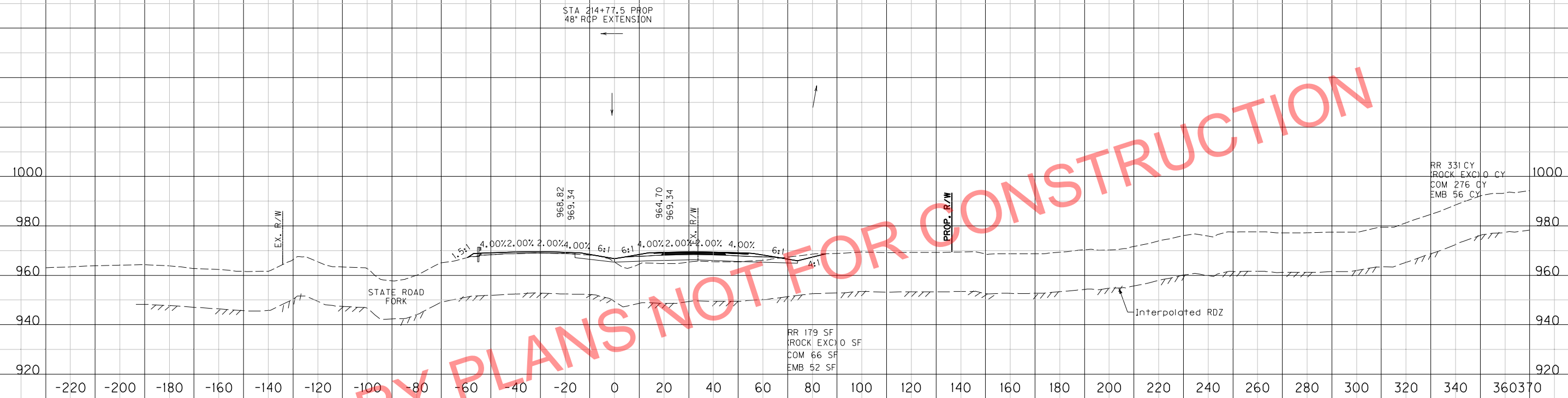
MT PKWY CROSS SECTIONS  
STA 213+00 TO STA 213+50

FILE NAME: I:\EX\PRJ\00008298\DESIGN\ROADWAY\PR\_MT\_PKWY\_XSECTIONS.DGN

USER: Andrew Parr  
DATE PLOTTED: September 23, 2016

E-SHEET NAME: X17100XS

MicroStation v8.11.9.714



SCALE: 1" = 20' HORIZONTAL  
1" = 20' VERTICAL

MT PKWY CROSS SECTIONS  
STA 214+00 TO STA 214+50

PRELIMINARY PLANS NOT FOR CONSTRUCTION

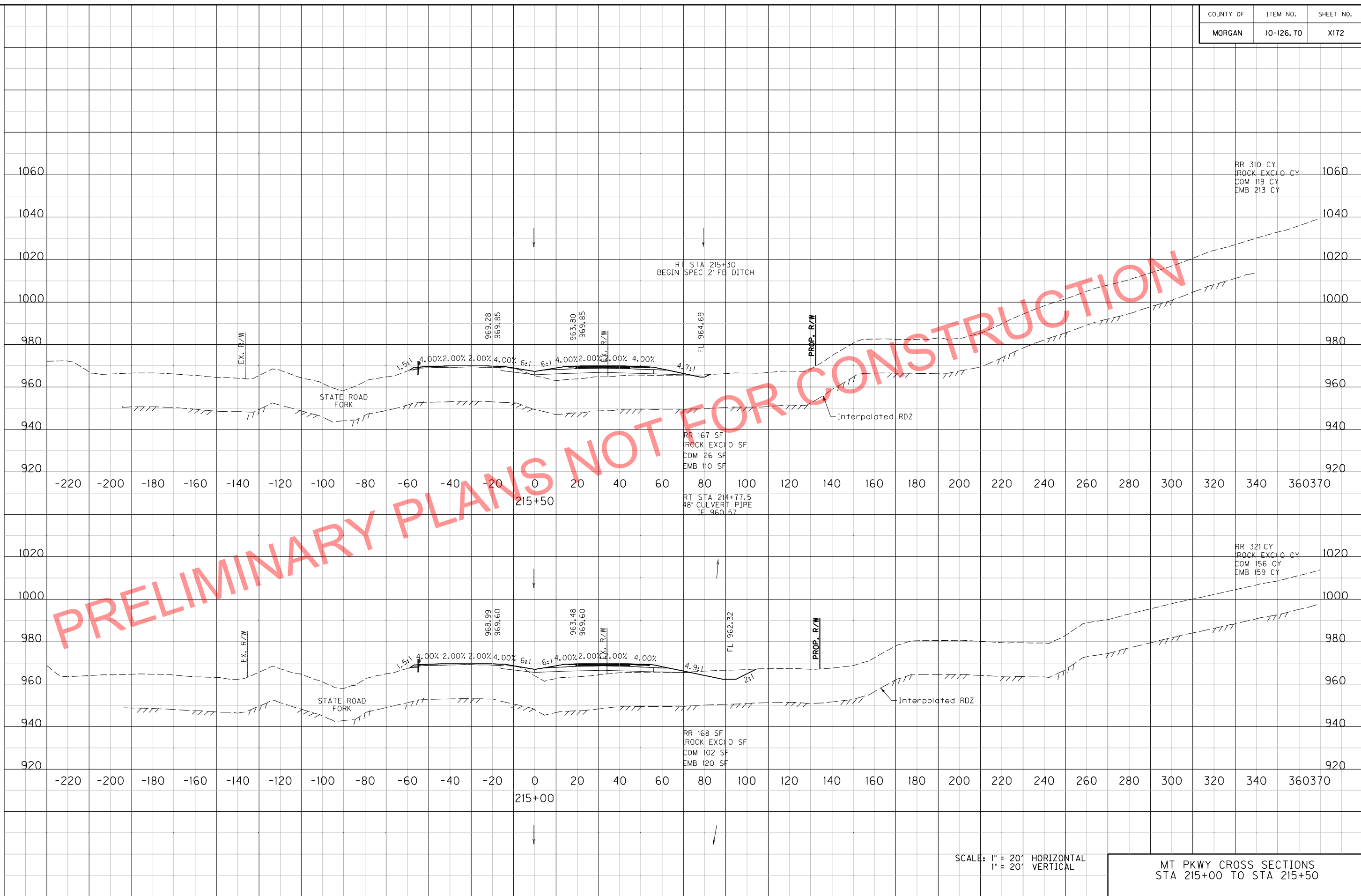
COUNTY OF	ITEM NO.	SHEET NO.
MORGAN	10-126.70	X172

FILE NAME: I:\EX\PRJ\00008298\DESIGN\ROADWAY\PR\_MT\_PKWY\_XSECTIONS.DGN

USER: Andrew.Parr  
DATE PLOTTED: September 23, 2016

E-SHEET NAME: X17200XS

MicroStation v8.11.9.714



SCALE: 1" = 20' HORIZONTAL  
1" = 20' VERTICAL

MT PKWY CROSS SECTIONS  
STA 215+00 TO STA 215+50



COUNTY OF	ITEM NO.	SHEET NO.
MORGAN	10-126.70	X173

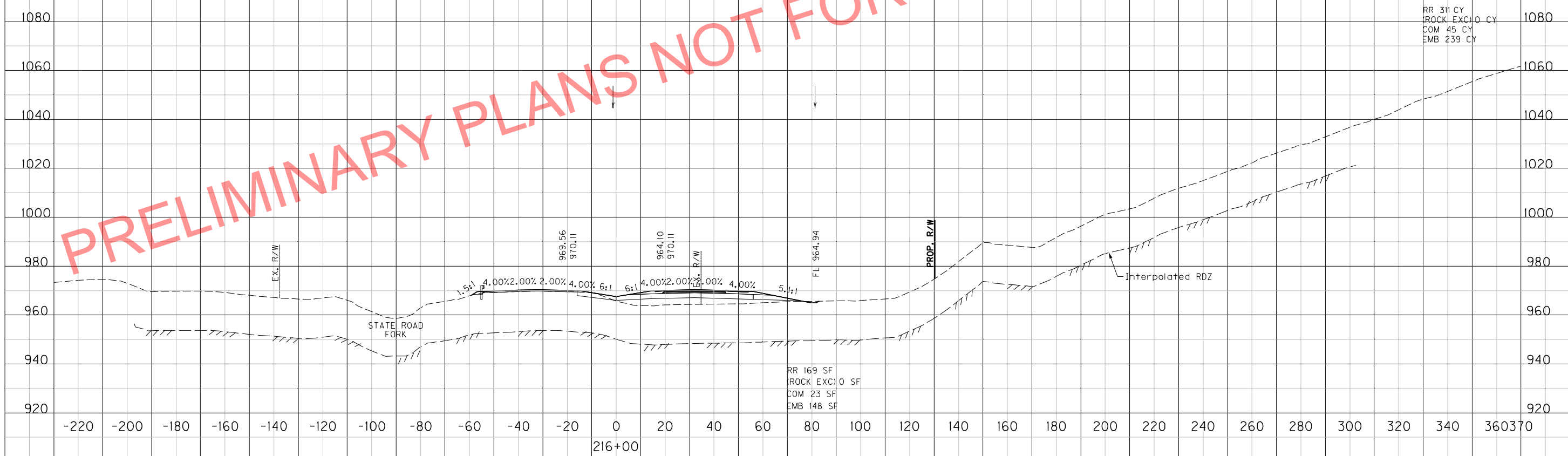
FILE NAME: I:\LEX\PRJ\00008298\DESIGN\ROADWAY\PR\_MT\_PKWY\_XSECTIONS.DGN

USER: Andrew.Parr  
DATE PLOTTED: September 23, 2016

E-SHEET NAME: X17300XS

MicroStation v8.11.9.714

PRELIMINARY PLANS NOT FOR CONSTRUCTION



SCALE: 1" = 20' HORIZONTAL  
1" = 20' VERTICAL

MT PKWY CROSS SECTIONS  
STA 216+00

COUNTY OF	ITEM NO.	SHEET NO.
MORGAN	10-126.70	X174

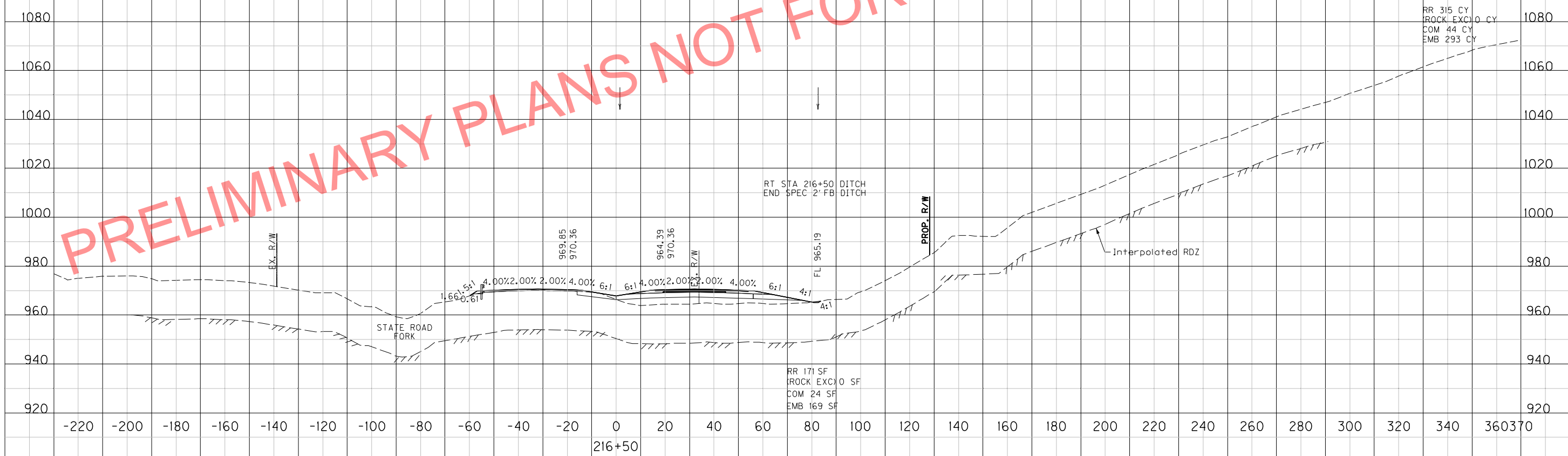
FILE NAME: I:\LEX\PRJ\00008298\DESIGN\ROADWAY\PR\_MT\_PKWY\_XSECTIONS.DGN

USER: Andrew.Parr  
DATE PLOTTED: September 23, 2016

E-SHEET NAME: X17400XS

MicroStation v8.11.9.714

PRELIMINARY PLANS NOT FOR CONSTRUCTION



SCALE: 1" = 20' HORIZONTAL  
1" = 20' VERTICAL

MT PKWY CROSS SECTIONS  
STA 216+50

COUNTY OF	ITEM NO.	SHEET NO.
MORGAN	10-126.70	X175

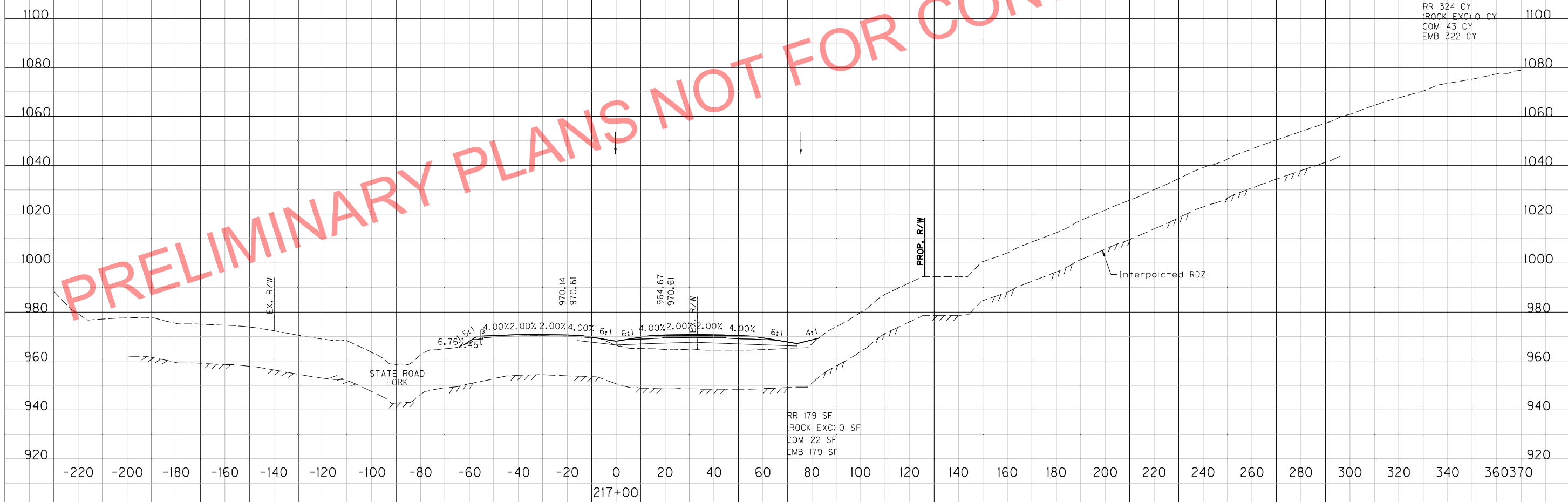
FILE NAME: I:\LEX\PRJ\000008298\DESIGN\ROADWAY\PR\_MT\_PKWY\_XSECTIONS.DGN

USER: Andrew.Parr  
DATE PLOTTED: September 23, 2016

E-SHEET NAME: X17500XS

MicroStation v8.11.9.714

PRELIMINARY PLANS NOT FOR CONSTRUCTION



SCALE: 1" = 20' HORIZONTAL  
1" = 20' VERTICAL

MT PKWY CROSS SECTIONS  
STA 217+00

COUNTY OF	ITEM NO.	SHEET NO.
MORGAN	10-126.70	X176

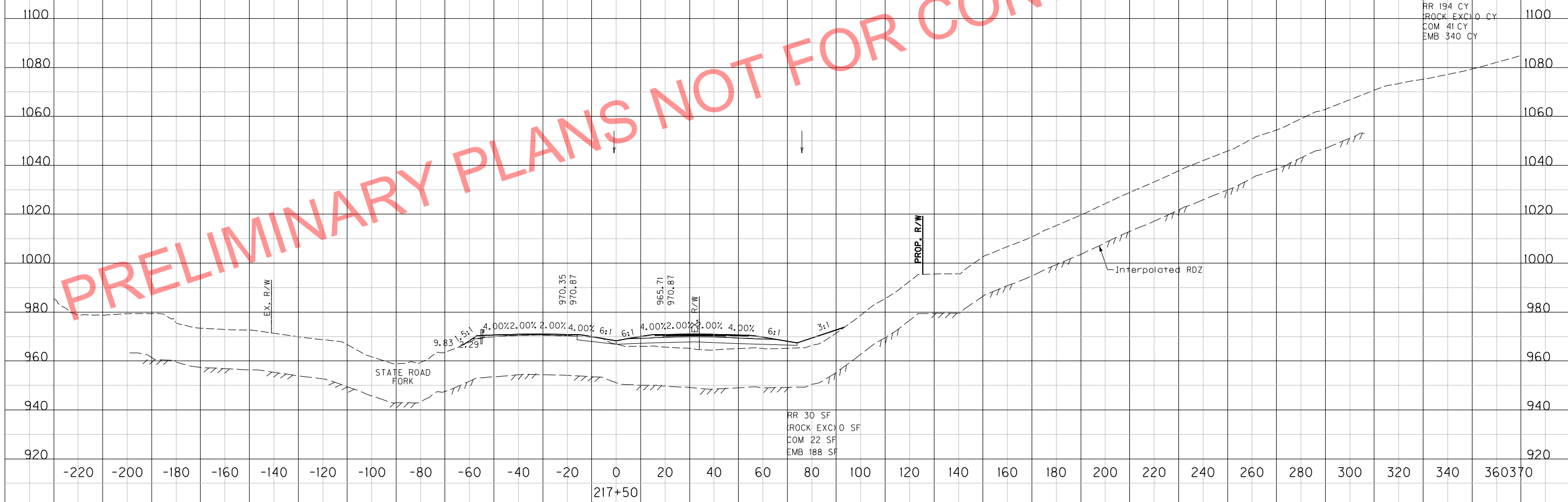
FILE NAME: I:\LEX\PRJ\000008298\DESIGN\ROADWAY\PR\_MT\_PKWY\_XSECTIONS.DGN

USER: Andrew.Parr  
DATE PLOTTED: September 23, 2016

E-SHEET NAME: X17600XS

MicroStation v8.11.9.714

PRELIMINARY PLANS NOT FOR CONSTRUCTION



SCALE: 1" = 20' HORIZONTAL  
1" = 20' VERTICAL

MT PKWY CROSS SECTIONS  
STA 217+50

COUNTY OF	ITEM NO.	SHEET NO.
MORGAN	10-126.70	X177

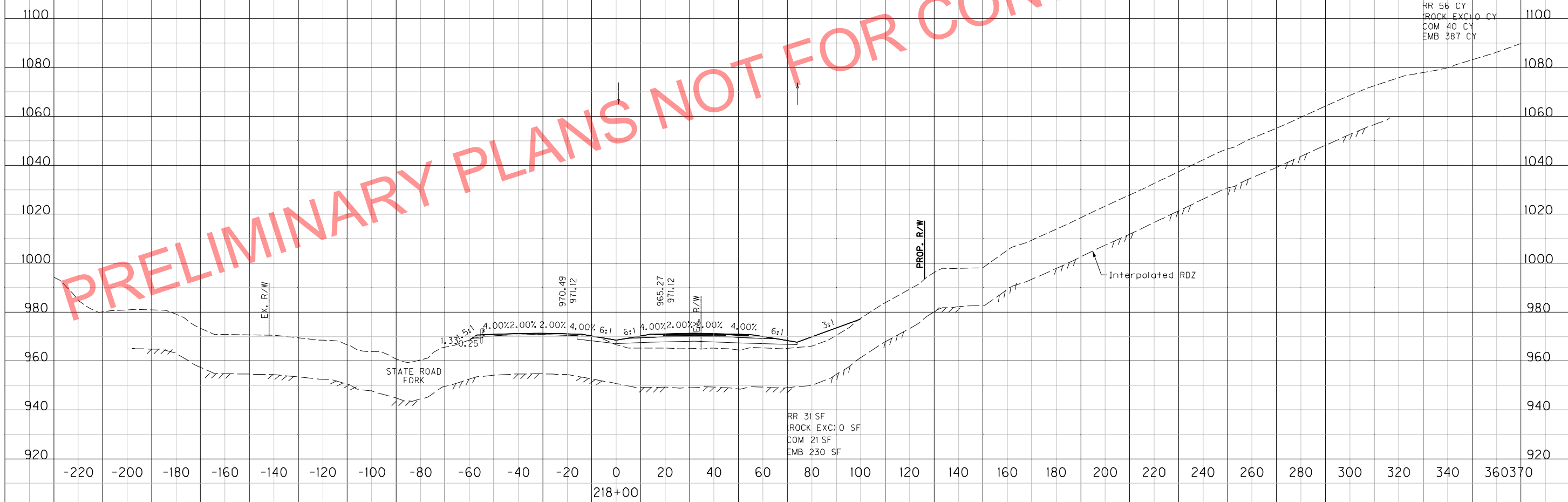
FILE NAME: I:\LEX\PRJ\000008298\DESIGN\ROADWAY\PR\_MT\_PKWY\_XSECTIONS.DGN

USER: Andrew Parr  
DATE PLOTTED: September 23, 2016

E-SHEET NAME: X17700XS

MicroStation v8.11.9.714

PRELIMINARY PLANS NOT FOR CONSTRUCTION



SCALE: 1" = 20' HORIZONTAL  
1" = 20' VERTICAL

MT PKWY CROSS SECTIONS  
STA 218+00

COUNTY OF	ITEM NO.	SHEET NO.
MORGAN	10-126.70	X178


FILE NAME: I:\LEX\PRJ\000008298\DESIGN\ROADWAY\PR\_MT\_PKWY\_XSECTIONS.DGN

USER: Andrew.Parr  
DATE PLOTTED: September 23, 2016

E-SHEET NAME: X17800XS

MicroStation v8.11.9.714

**PRELIMINARY PLANS NOT FOR CONSTRUCTION**



SCALE: 1" = 20' HORIZONTAL  
1" = 20' VERTICAL

MT PKWY CROSS SECTIONS  
STA 218+50

COUNTY OF	ITEM NO.	SHEET NO.
MORGAN	10-126.70	X179

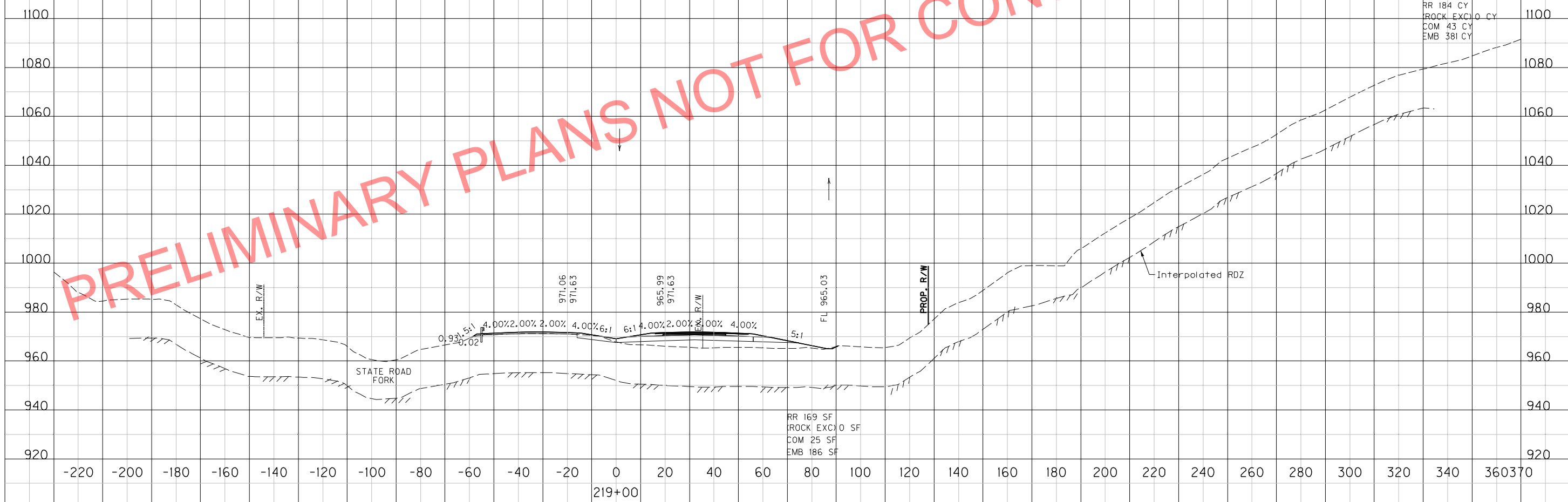
FILE NAME: I:\LEX\PRJ\00000298\DESIGN\ROADWAY\PR\_MT\_PKWY\_XSECTIONS.DGN

USER: Andrew Parr  
DATE PLOTTED: September 23, 2016

E-SHEET NAME: X17900XS

MicroStation v8.11.9.714

PRELIMINARY PLANS NOT FOR CONSTRUCTION



SCALE: 1" = 20'  
1" = 20'

HORIZONTAL  
VERTICAL

MT PKWY CROSS SECTIONS  
STA 219+00

COUNTY OF	ITEM NO.	SHEET NO.
MORGAN	10-126.70	X180


FILE NAME: I:\LEX\PRJ\000008298\DESIGN\ROADWAY\PR\_MT\_PKWY\_XSECTIONS.DGN

USER: Andrew Parr  
DATE PLOTTED: September 23, 2016

E-SHEET NAME: X18000XS

MicroStation v8.11.9.714

PRELIMINARY PLANS NOT FOR CONSTRUCTION



SCALE: 1" = 20'  
1" = 20'

HORIZONTAL  
VERTICAL

MT PKWY CROSS SECTIONS  
STA 219+50



COUNTY OF	ITEM NO.	SHEET NO.
MORGAN	10-126.70	X181


FILE NAME: I:\EX\PRJ\00008298\DESIGN\ROADWAY\PR\_MT\_PKWY\_XSECTIONS.DGN

USER: Andrew Parr  
DATE PLOTTED: September 23, 2016

E-SHEET NAME: X18100XS

MicroStation v8.11.9.714

PRELIMINARY PLANS NOT FOR CONSTRUCTION



SCALE: 1" = 20' HORIZONTAL  
1" = 20' VERTICAL

MT PKWY CROSS SECTIONS  
STA 220+00

COUNTY OF	ITEM NO.	SHEET NO.
MORGAN	10-126.70	X182

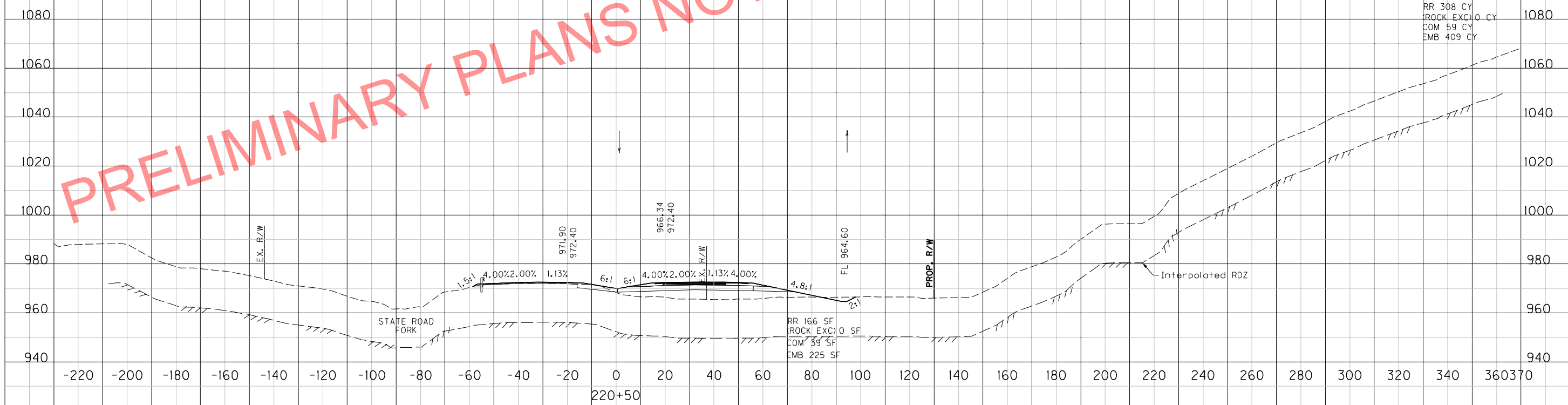
FILE NAME: I:\LEX\PRJ\00000298\DESIGN\ROADWAY\PR\_MT\_PKWY\_XSECTIONS.DGN

USER: Andrew.Parr  
DATE PLOTTED: September 23, 2016

E-SHEET NAME: X18200XS

MicroStation v8.11.9.714

PRELIMINARY PLANS NOT FOR CONSTRUCTION

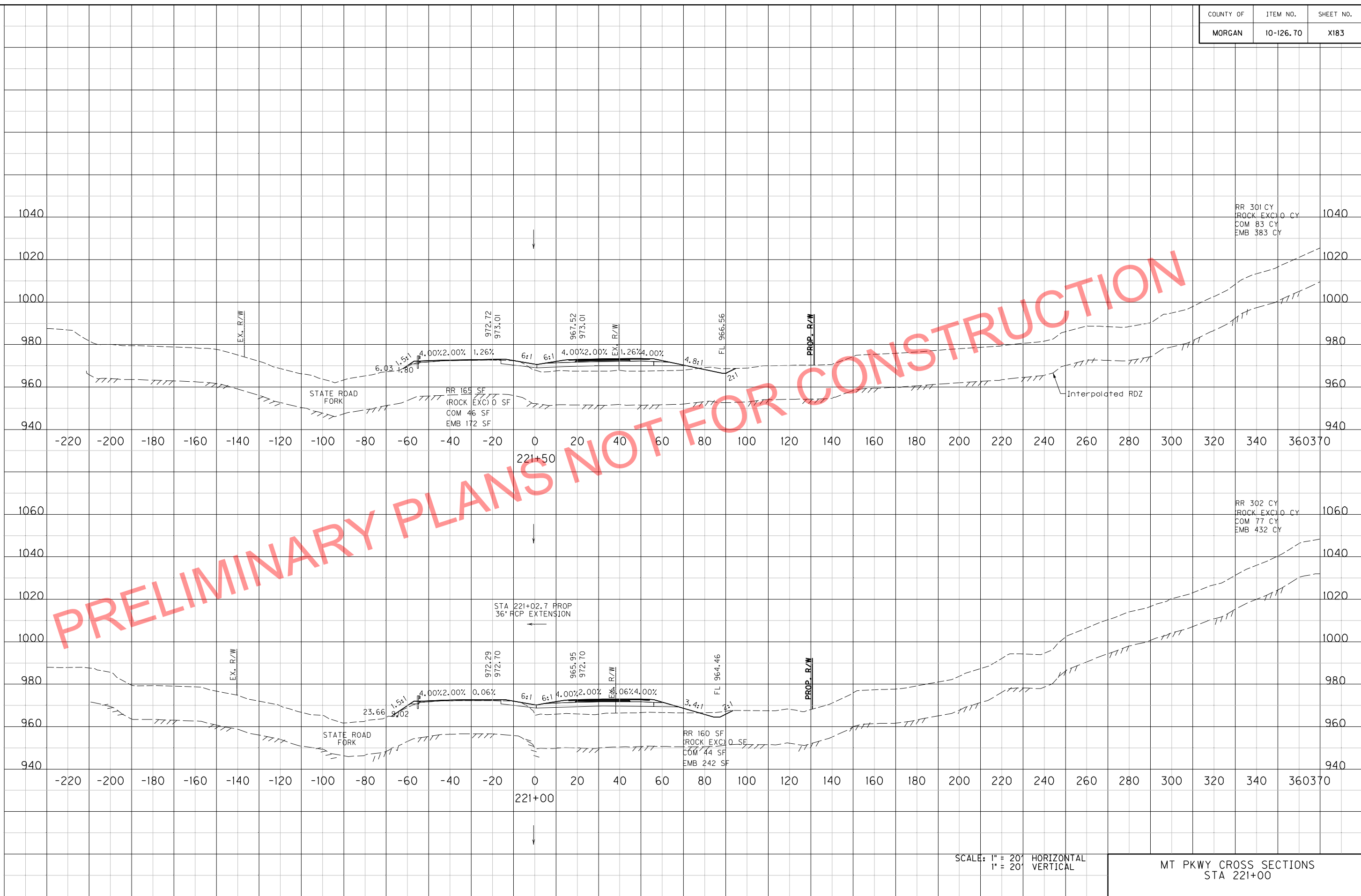


SCALE: 1" = 20' HORIZONTAL  
1" = 20' VERTICAL

MT PKWY CROSS SECTIONS  
STA 220+50

COUNTY OF	ITEM NO.	SHEET NO.
MORGAN	10-126.70	X183

FILE NAME: I:\LEX\PRJ\000008298\DESIGN\ROADWAY\PR\_MT\_PKWY\_XSECTIONS.DGN  
 USER: Andrew.Parr  
 DATE PLOTTED: September 23, 2016  
 E-SHEET NAME: X18300XS  
 MicroStation v8.11.9.714



PRELIMINARY PLANS NOT FOR CONSTRUCTION

SCALE: 1" = 20' HORIZONTAL  
 1" = 20' VERTICAL

MT PKWY CROSS SECTIONS  
 STA 221+00

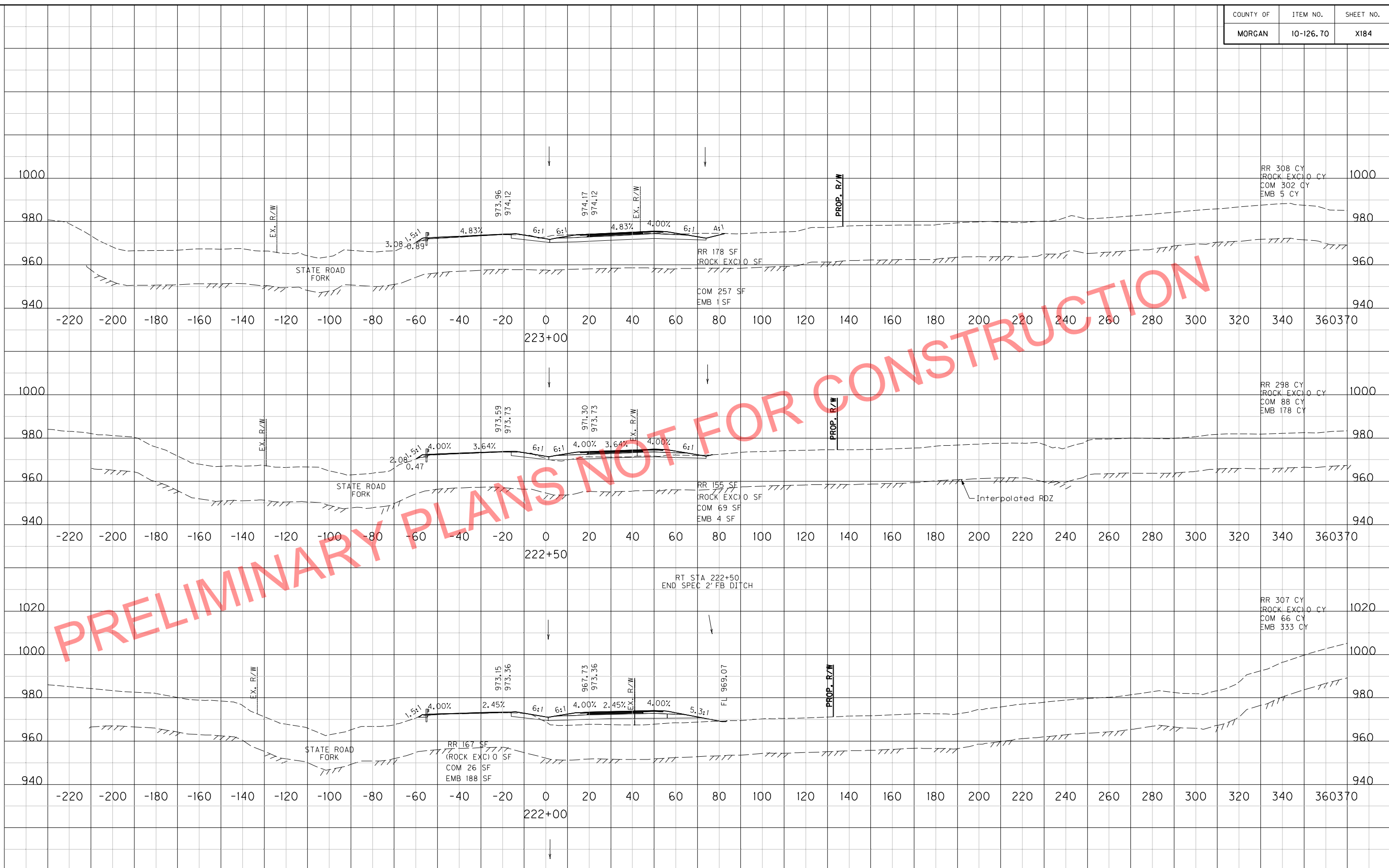
COUNTY OF	ITEM NO.	SHEET NO.
MORGAN	10-126.70	X184

FILE NAME: I:\EX\PRJ\00008298\DESIGN\ROADWAY\PR\_MT\_PKWY\_XSECTIONS.DGN

USER: Andrew Parr  
DATE PLOTTED: September 23, 2016

E-SHEET NAME: X18400XS

MicroStation v8.11.9.714



SCALE: 1" = 20' HORIZONTAL  
1" = 20' VERTICAL


MT PKWY CROSS SECTIONS  
STA 222+00 TO STA 223+00

FILE NAME: I:\EX\PRJ\00000298\DESIGN\ROADWAY\PR\_MT\_PKWY\_XSECTIONS.DGN

USER: Andrew Parr  
DATE PLOTTED: September 23, 2016

E-SHEET NAME: X18500XS

MicroStation v8.11.9.714



PRELIMINARY PLANS NOT FOR CONSTRUCTION

SCALE: 1" = 20' HORIZONTAL  
1" = 20' VERTICAL

MT PKWY CROSS SECTIONS  
STA 223+50 TO STA 224+00


COUNTY OF	ITEM NO.	SHEET NO.
MORGAN	10-126.70	X186

FILE NAME: I:\LEX\PRJ\000008298\DESIGN\ROADWAY\PR\_MT\_PKWY\_XSECTIONS.DGN

USER: Andrew.Parr  
DATE PLOTTED: September 23, 2016

E-SHEET NAME: X18600XS

MicroStation v8.11.9.714



PRELIMINARY PLANS NOT FOR CONSTRUCTION

RR 178 SF  
ROCK EXC 17 CY  
COM 239 SF  
EMB 183 SF

RR 330 CY  
ROCK EXC 16 CY  
COM 249 CY  
EMB 467 CY

SCALE: 1" = 20' HORIZONTAL  
1" = 20' VERTICAL

MT PKWY CROSS SECTIONS  
STA 224+50

COUNTY OF	ITEM NO.	SHEET NO.
MORGAN	10-126.70	X187

FILE NAME: I:\LEX\PRJ\00008298\DESIGN\ROADWAY\PR\_MT\_PKWY\_XSECTIONS.DGN  
 USER: Andrew.Parr  
 DATE PLOTTED: September 23, 2016  
 E-SHEET NAME: X18700XS  
 MicroStation v8.11.9.714

PRELIMINARY PLANS NOT FOR CONSTRUCTION



SCALE: 1" = 20' HORIZONTAL  
 1" = 20' VERTICAL

MT PKWY CROSS SECTIONS  
 STA 225+00

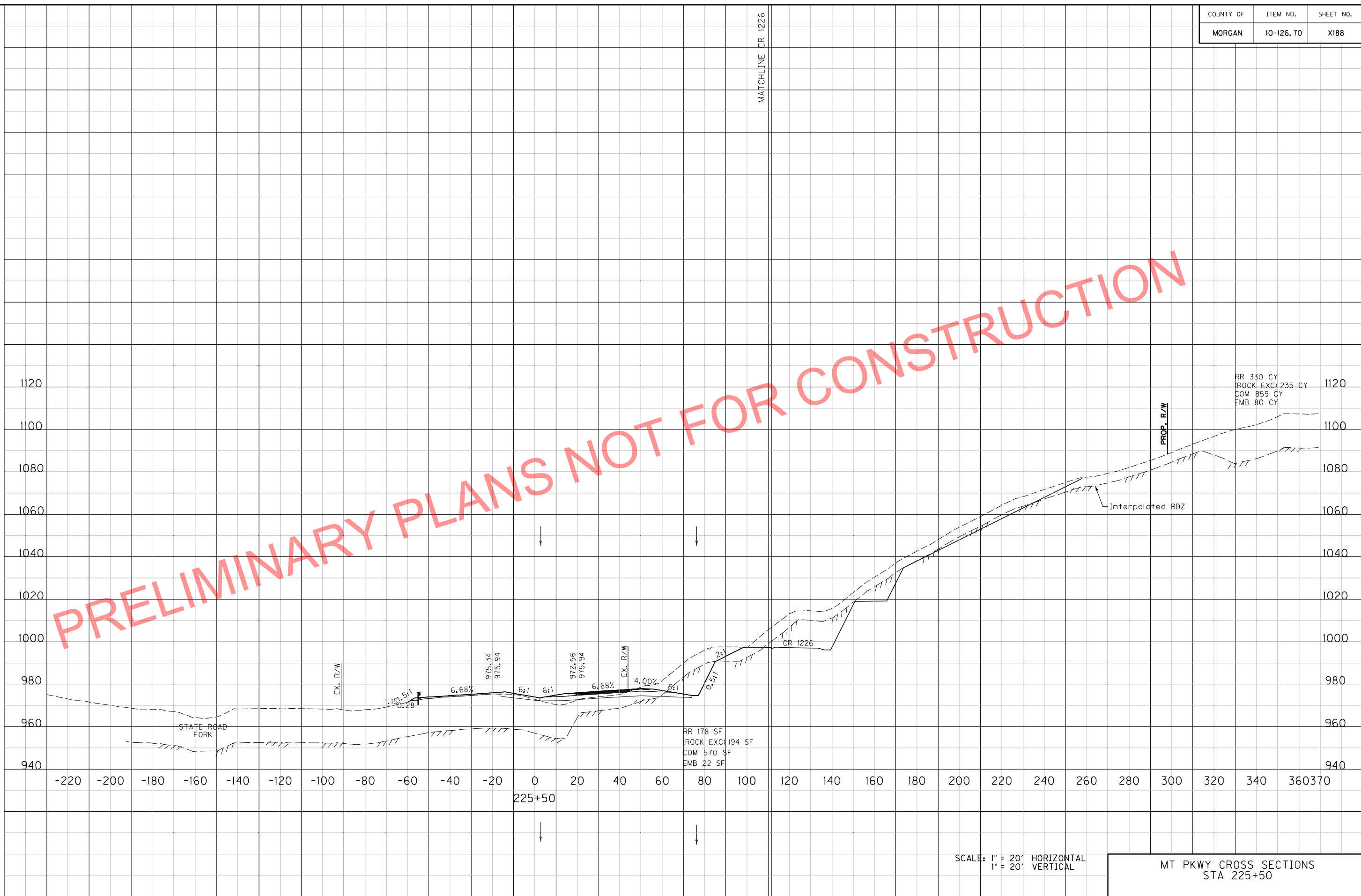
COUNTY OF	ITEM NO.	SHEET NO.
MORGAN	10-126.70	X188

FILE NAME: I:\EX\PRJ\00008298\DESIGN\ROADWAY\PR\_MT\_PKWY\_XSECTIONS.DGN

USER: Andrew.Parr  
DATE PLOTTED: September 23, 2016

E-SHEET NAME: X18800XS

MicroStation v8.11.9.714



SCALE: 1" = 20' HORIZONTAL  
1" = 20' VERTICAL

MT PKWY CROSS SECTIONS  
STA 225+50



COUNTY OF	ITEM NO.	SHEET NO.
MORGAN	10-126.70	X189

FILE NAME: I:\EX\PRJ\00000298\DESIGN\ROADWAY\PR\_MT\_PKWY\_XSECTIONS.DGN

USER: Andrew.Parr  
DATE PLOTTED: September 23, 2016

E-SHEET NAME: X18900XS

MicroStation v8.11.9.714



RR 330 CY  
(ROCK EXC) 553 CY  
COM 1414 CY  
EMB 24 CY

RR 178 SF  
(ROCK EXC) 404 SF  
COM 957 SF  
EMB 4 SF

SCALE: 1" = 20'  
HORIZONTAL  
1" = 20'  
VERTICAL

MT PKWY CROSS SECTIONS  
STA 226+00

COUNTY OF	ITEM NO.	SHEET NO.
MORGAN	10-126.70	X190

FILE NAME: I:\EX\PRJ\00000298\DESIGN\ROADWAY\PR\_MT\_PKWY\_XSECTIONS.DGN

USER: Andrew.Parr  
DATE PLOTTED: September 23, 2016

E-SHEET NAME: X19000XS

MicroStation v8.11.9.714



RR 330 CY  
ROCK EXC 1035 CY  
COM 2145 CY  
EMB 5 CY

RR 178 SF  
(ROCK EXC) 714 SF  
COM 1360 SF  
EMB 2 SF

SCALE: 1" = 20' HORIZONTAL  
1" = 20' VERTICAL

MT PKWY CROSS SECTIONS  
STA 226+50

COUNTY OF	ITEM NO.	SHEET NO.
MORGAN	10-126.70	X191

FILE NAME: I:\EX\PRJ\00000298\DESIGN\ROADWAY\PR\_MT\_PKWY\_XSECTIONS.DGN

USER: Andrew Parr  
DATE PLOTTED: September 23, 2016

E-SHEET NAME: X19100XS

MicroStation v8.11.9.714



RR 178 SF  
(ROCK EXC) 1145 SF  
COM 1923 SF  
EMB 2 SF

RR 330 CY  
(ROCK EXC) 1721 CY  
COM 3040 CY  
EMB 3 CY

SCALE: 1" = 20' HORIZONTAL  
1" = 20' VERTICAL

MT PKWY CROSS SECTIONS  
STA 227+00

COUNTY OF	ITEM NO.	SHEET NO.
MORGAN	10-126.70	X192

FILE NAME: I:\EX\PRJ\00000298\DESIGN\ROADWAY\PR\_MT\_PKWY\_XSECTIONS.DGN

USER: Andrew Parr  
DATE PLOTTED: September 23, 2016

E-SHEET NAME: X19200XS

MicroStation v8.11.9.714



PRELIMINARY PLANS NOT FOR CONSTRUCTION

SCALE: 1" = 20' HORIZONTAL  
1" = 20' VERTICAL

MT PKWY CROSS SECTIONS  
STA 227+50

COUNTY OF	ITEM NO.	SHEET NO.
MORGAN	10-126.70	X193

FILE NAME: I:\EX\PRJ\000008298\DESIGN\ROADWAY\PR\_MT\_PKWY\_XSECTIONS.DGN

USER: Andrew Parr  
DATE PLOTTED: September 23, 2016

E-SHEET NAME: X19300XS

MicroStation v8.11.9.714



SCALE: 1" = 20' HORIZONTAL  
1" = 20' VERTICAL

MT PKWY CROSS SECTIONS  
STA 228+00


COUNTY OF	ITEM NO.	SHEET NO.
MORGAN	10-126.70	X194

FILE NAME: I:\EX\PRJ\000008298\DESIGN\ROADWAY\PR\_MT\_PKWY\_XSECTIONS.DGN

USER: Andrew Parr  
DATE PLOTTED: September 23, 2016

E-SHEET NAME: X19400XS

MicroStation v8.11.9.714



SCALE: 1" = 20' HORIZONTAL  
1" = 20' VERTICAL

MT PKWY CROSS SECTIONS  
STA 228+50

COUNTY OF	ITEM NO.	SHEET NO.
MORGAN	10-126.70	X195

FILE NAME: I:\EX\PRJ\00008298\DESIGN\ROADWAY\PR\_MT\_PKWY\_XSECTIONS.DGN

USER: Andrew.Parr  
DATE PLOTTED: September 23, 2016

E-SHEET NAME: X19500XS

MicroStation v8.11.9.714



RR 197 SF  
(ROCK EXC) 0 SF  
COM 2446 SF  
EMB 0 SF

RR 347 CY  
(ROCK EXC) 1406 CY  
COM 4671 CY  
EMB 1 CY

SCALE: 1" = 20' HORIZONTAL  
1" = 20' VERTICAL

MT PKWY CROSS SECTIONS  
STA 229+00

COUNTY OF	ITEM NO.	SHEET NO.
MORGAN	10-126.70	X196

FILE NAME: I:\EX\PRJ\00000298\DESIGN\ROADWAY\PR\_MT\_PKWY\_XSECTIONS.DGN

USER: Andrew.Parr  
DATE PLOTTED: September 23, 2016

E-SHEET NAME: X19600XS

MicroStation v8.11.9.714

PRELIMINARY PLANS NOT FOR CONSTRUCTION



SCALE: 1" = 20'  
1" = 20'

HORIZONTAL  
VERTICAL

MT PKWY CROSS SECTIONS  
STA 229+50




COUNTY OF	ITEM NO.	SHEET NO.
MORGAN	10-126.70	X197

FILE NAME: I:\EX\PRJ\000008298\DESIGN\ROADWAY\PR\_MT\_PKWY\_XSECTIONS.DGN

USER: Andrew.Parr  
DATE PLOTTED: September 23, 2016

E-SHEET NAME: X19700XS

MicroStation v8.11.9.714



SCALE: 1" = 20' HORIZONTAL  
1" = 20' VERTICAL

MT PKWY CROSS SECTIONS  
STA 230+00

RR 368 CY  
ROCK EXC 0 CY  
COM 4448 CY  
EMB 0 CY

RR 199 SF  
ROCK EXC 0 SF  
COM 2270 SF  
EMB 0 SF

MATCHLINE CR 1226

EX. R/W

PROP. R/W

977.73  
978.19

991.72  
978.19

230+00

6.68%

6:1

6:1

6.68%

4.00%

6:1

2.1:1

CR 1226

COUNTY OF	ITEM NO.	SHEET NO.
MORGAN	10-126.70	X198

FILE NAME: I:\LEX\PRJ\000008298\DESIGN\ROADWAY\PR\_MT\_PKWY\_XSECTIONS.DGN

USER: Andrew.Parr  
DATE PLOTTED: September 23, 2016

E-SHEET NAME: X19800XS

MicroStation v8.11.9.714

PRELIMINARY PLANS NOT FOR CONSTRUCTION



SCALE: 1" = 20' HORIZONTAL  
1" = 20' VERTICAL

MT PKWY CROSS SECTIONS  
STA 230+50

COUNTY OF	ITEM NO.	SHEET NO.
MORGAN	10-126.70	X199

FILE NAME: I:\EX\PRJ\000008298\DESIGN\ROADWAY\PR\_MT\_PKWY\_XSECTIONS.DGN

USER: Andrew Parr  
DATE PLOTTED: September 23, 2016

E-SHEET NAME: X19900XS

MicroStation v8.11.9.714



RR 369 CY  
(ROCK EXC) 2834 CY  
COM 4907 CY  
EMB 0 CY

RR 199 SF  
(ROCK EXC) 1704 SF  
COM 2840 SF  
EMB 0 SF

SCALE: 1" = 20' HORIZONTAL  
1" = 20' VERTICAL

MT PKWY CROSS SECTIONS  
STA 231+00

COUNTY OF	ITEM NO.	SHEET NO.
MORGAN	10-126.70	X200


FILE NAME: I:\EX\PRJ\000008298\DESIGN\ROADWAY\PR\_MT\_PKWY\_XSECTIONS.DGN

USER: Andrew.Parr  
DATE PLOTTED: September 23, 2016

E-SHEET NAME: X20000XS

MicroStation v8.11.9.714

PRELIMINARY PLANS NOT FOR CONSTRUCTION



SCALE: 1" = 20' HORIZONTAL  
1" = 20' VERTICAL

MT PKWY CROSS SECTIONS  
STA 231+50


COUNTY OF	ITEM NO.	SHEET NO.
MORGAN	10-126.70	X201

FILE NAME: I:\EX\PRJ\00008298\DESIGN\ROADWAY\PR\_MT\_PKWY\_XSECTIONS.DGN

USER: Andrew.Parr  
DATE PLOTTED: September 23, 2016

E-SHEET NAME: X20100XS

MicroStation v8.11.9.714



RR 369 CY  
(ROCK EXC) 3404 CY  
COM 4991 CY  
EMB 0 CY

RR 199 SF  
(ROCK EXC) 1978 SF  
COM 2627 SF  
EMB 0 SF

SCALE: 1" = 20' HORIZONTAL  
1" = 20' VERTICAL

MT PKWY CROSS SECTIONS  
STA 232+00

COUNTY OF	ITEM NO.	SHEET NO.
MORGAN	10-126.70	X202

FILE NAME: I:\EX\PRJ\000008298\DESIGN\ROADWAY\PR\_MT\_PKWY\_XSECTIONS.DGN

USER: Andrew Parr  
DATE PLOTTED: September 23, 2016

E-SHEET NAME: X20200XS

MicroStation v8.11.9.714



RR 369 CY  
ROCK EXC 3178 CY  
COM 4688 CY  
EMB 0 CY

RR 200 SF  
ROCK EXC 1454 SF  
COM 2436 SF  
EMB 0 SF

SCALE: 1" = 20'  
1" = 20'  
HORIZONTAL  
VERTICAL

MT PKWY CROSS SECTIONS  
STA 232+50


COUNTY OF	ITEM NO.	SHEET NO.
MORGAN	10-126.70	X203

FILE NAME: I:\EX\PRJ\00008298\DESIGN\ROADWAY\PR\_MT\_PKWY\_XSECTIONS.DGN

USER: Andrew Parr  
DATE PLOTTED: September 23, 2016

E-SHEET NAME: X20300XS

MicroStation v8.11.9.714



RR 370 CY  
(ROCK EXC) 2462 CY  
COM 4212 CY  
EMB 0 CY

RR 200 SF  
(ROCK EXC) 1205 SF  
COM 2113 SF  
EMB 0 SF

SCALE: 1" = 20' HORIZONTAL  
1" = 20' VERTICAL

MT PKWY CROSS SECTIONS  
STA 233+00

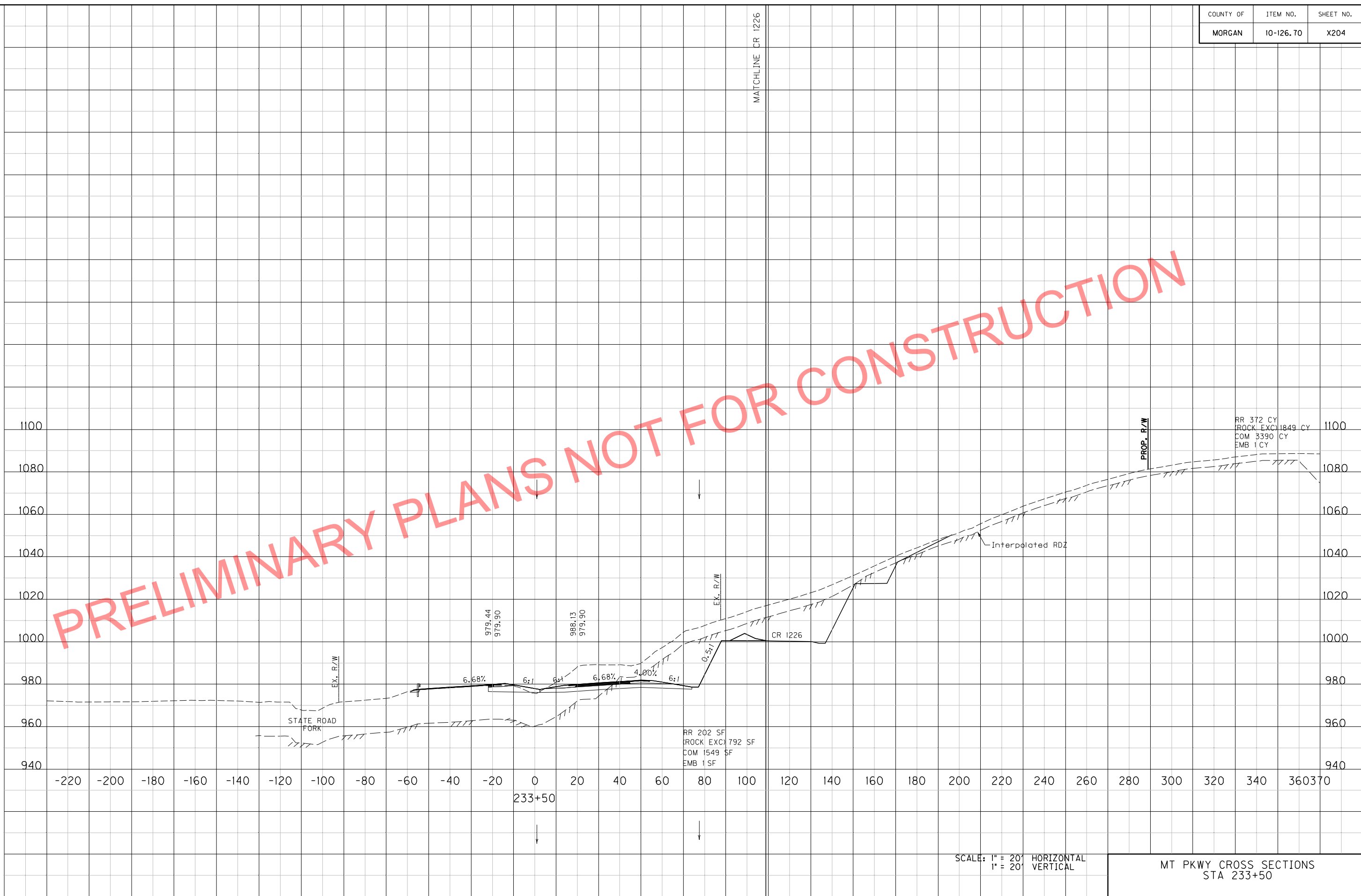
COUNTY OF	ITEM NO.	SHEET NO.
MORGAN	10-126.70	X204

FILE NAME: I:\EX\PRJ\000008298\DESIGN\ROADWAY\PR\_MT\_PKWY\_XSECTIONS.DGN

USER: Andrew Parr  
DATE PLOTTED: September 23, 2016

E-SHEET NAME: X20400XS

MicroStation v8.11.9.714



RR 202 SF  
(ROCK EXC) 792 SF  
COM 1549 SF  
EMB 1 SF

RR 372 CY  
(ROCK EXC) 1849 CY  
COM 3390 CY  
EMB 1 CY

SCALE: 1" = 20' HORIZONTAL  
1" = 20' VERTICAL

MT PKWY CROSS SECTIONS  
STA 233+50



COUNTY OF	ITEM NO.	SHEET NO.
MORGAN	10-126.70	X205

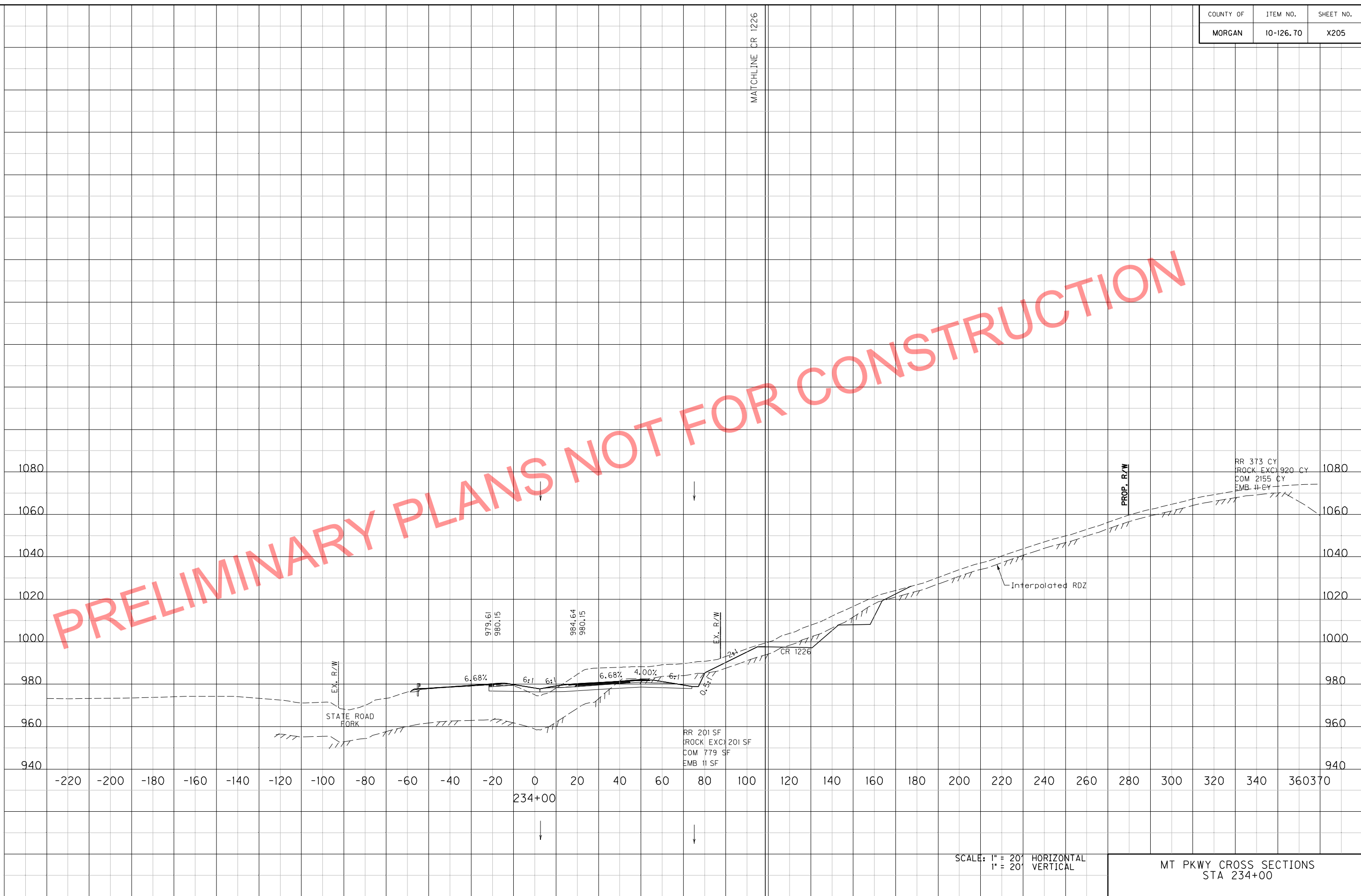
FILE NAME: I:\EX\PRJ\00000298\DESIGN\ROADWAY\PR\_MT\_PKWY\_XSECTIONS.DGN

USER: Andrew Parr  
DATE PLOTTED: September 23, 2016

E-SHEET NAME: X205000XS

MicroStation v8.11.9.714

PRELIMINARY PLANS NOT FOR CONSTRUCTION



RR 201 SF  
(ROCK EXC) 201 SF  
COM 779 SF  
EMB 11 SF

RR 373 CY  
(ROCK EXC) 920 CY  
COM 2155 CY  
EMB 11 CY

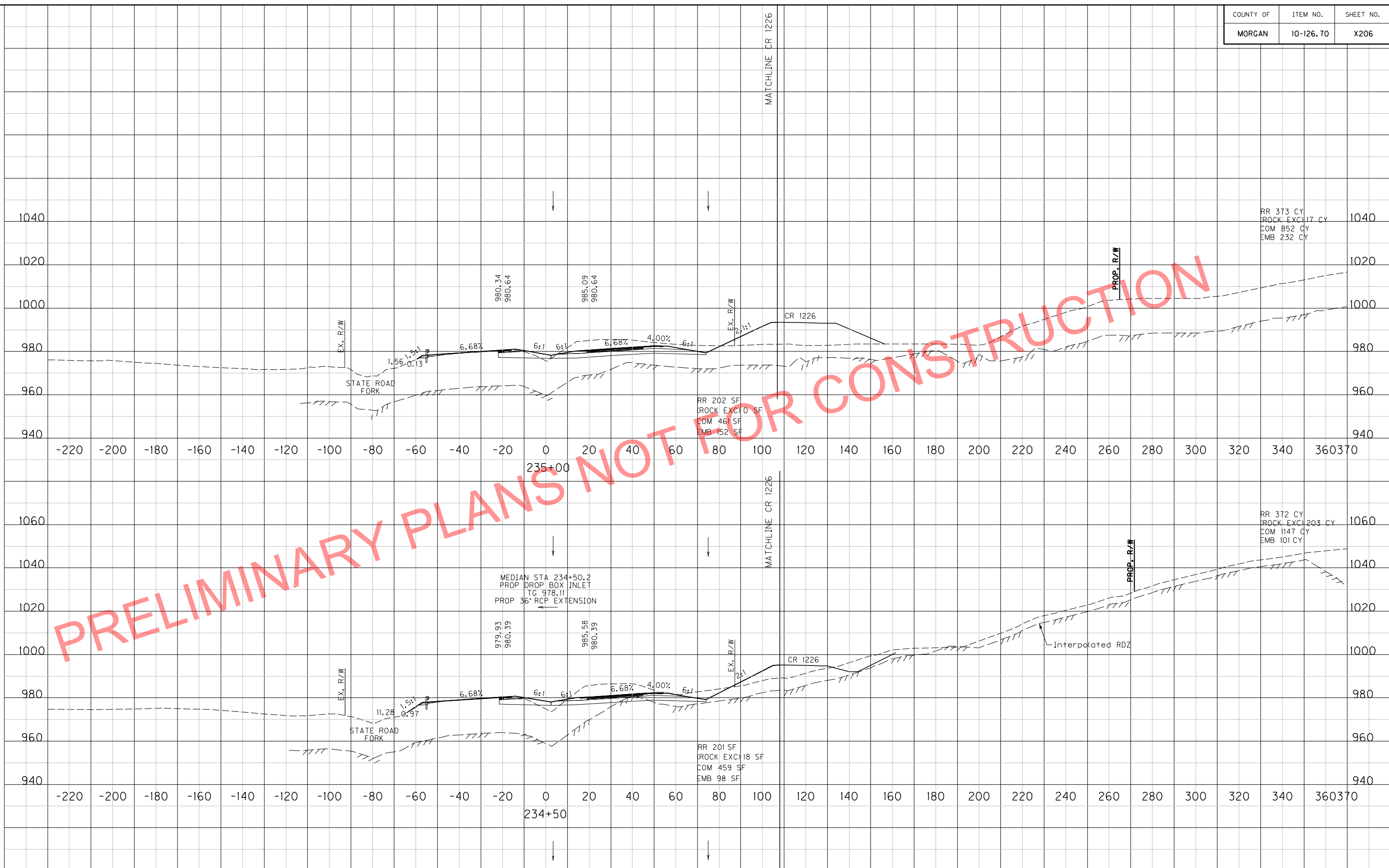
SCALE: 1" = 20'  
1" = 20'

HORIZONTAL  
VERTICAL

MT PKWY CROSS SECTIONS  
STA 234+00

COUNTY OF	ITEM NO.	SHEET NO.
MORGAN	10-126.70	X206

FILE NAME: I:\EX\PRJ\000008298\DESIGN\ROADWAY\PR\_MT\_PKWY\_XSECTIONS.DGN  
 USER: Andrew Parr  
 DATE PLOTTED: September 23, 2016  
 E-SHEET NAME: X20600XS  
 MicroStation v8.11.9.714



SCALE: 1" = 20' HORIZONTAL  
 1" = 20' VERTICAL

MT PKWY CROSS SECTIONS  
 STA 234+50 TO STA 235+00


COUNTY OF	ITEM NO.	SHEET NO.
MORGAN	10-126.70	X207

FILE NAME: I:\EX\PRJ\00000298\DESIGN\ROADWAY\PR\_MT\_PKWY\_XSECTIONS.DGN

USER: Andrew.Parr  
DATE PLOTTED: September 23, 2016

E-SHEET NAME: X20700XS

MicroStation v8.11.9.714



SCALE: 1" = 20' HORIZONTAL  
1" = 20' VERTICAL

MT PKWY CROSS SECTIONS  
STA 235+50 TO STA 236+00


COUNTY OF	ITEM NO.	SHEET NO.
MORGAN	10-126.70	X208

FILE NAME: I:\EX\PRJ\00008298\DESIGN\ROADWAY\PR\_MT\_PKWY\_XSECTIONS.DGN

USER: Andrew.Parr  
DATE PLOTTED: September 23, 2016

E-SHEET NAME: X20800XS

MicroStation v8.11.9.714



PRELIMINARY PLANS NOT FOR CONSTRUCTION

SCALE: 1" = 20' HORIZONTAL  
1" = 20' VERTICAL

MT PKWY CROSS SECTIONS  
STA 236+50 TO STA 237+00

COUNTY OF	ITEM NO.	SHEET NO.
MORGAN	10-126.70	X209


FILE NAME: I:\LEX\PRJ\00000298\DESIGN\ROADWAY\PR\_MT\_PKWY\_XSECTIONS.DGN

USER: Andrew Parr  
DATE PLOTTED: September 23, 2016

E-SHEET NAME: X20900XS

MicroStation v8.11.9.714

PRELIMINARY PLANS NOT FOR CONSTRUCTION



SCALE: 1" = 20' HORIZONTAL  
1" = 20' VERTICAL

MT PKWY CROSS SECTIONS  
STA 237+50

COUNTY OF	ITEM NO.	SHEET NO.
MORGAN	10-126.70	X210

FILE NAME: I:\EX\PRJ\00008298\DESIGN\ROADWAY\PR\_MT\_PKWY\_XSECTIONS.DGN  
 USER: Andrew Parr  
 DATE PLOTTED: September 23, 2016  
 E-SHEET NAME: X21000XS  
 MicroStation v8.11.9.714

PRELIMINARY PLANS NOT FOR CONSTRUCTION



RR 205 SF  
 (ROCK EXC) 131 SF  
 COM 711 SF  
 EMB 19 SF

RR 379 CY  
 (ROCK EXC) 418 CY  
 COM 1558 CY  
 EMB 22 CY

SCALE: 1" = 20' HORIZONTAL  
 1" = 20' VERTICAL

MT PKWY CROSS SECTIONS  
 STA 238+00

COUNTY OF	ITEM NO.	SHEET NO.
MORGAN	10-126.70	X211

FILE NAME: I:\EX\PRJ\00008298\DESIGN\ROADWAY\PR\_MT\_PKWY\_XSECTIONS.DGN

USER: Andrew Parr  
DATE PLOTTED: September 23, 2016

E-SHEET NAME: X21100XS

MicroStation v8.11.9.714

PRELIMINARY PLANS NOT FOR CONSTRUCTION



SCALE: 1" = 20' HORIZONTAL  
1" = 20' VERTICAL

MT PKWY CROSS SECTIONS  
STA 238+50

COUNTY OF	ITEM NO.	SHEET NO.
MORGAN	10-126.70	X212

FILE NAME: I:\EX\PRJ\000008298\DESIGN\ROADWAY\PR\_MT\_PKWY\_XSECTIONS.DGN

USER: Andrew.Parr  
DATE PLOTTED: September 23, 2016

E-SHEET NAME: X21200XS

MicroStation v8.11.9.714

PRELIMINARY PLANS NOT FOR CONSTRUCTION



SCALE: 1" = 20' HORIZONTAL  
1" = 20' VERTICAL

MT PKWY CROSS SECTIONS  
STA 239+00



COUNTY OF	ITEM NO.	SHEET NO.
MORGAN	10-126.70	X213

FILE NAME: I:\EX\PRJ\00008298\DESIGN\ROADWAY\PR\_MT\_PKWY\_XSECTIONS.DGN

USER: Andrew Parr  
DATE PLOTTED: September 23, 2016

E-SHEET NAME: X21300XS

MicroStation v8.11.9.714

PRELIMINARY PLANS NOT FOR CONSTRUCTION



MATCHLINE CR 1226

RR 208 SF  
ROCK EXC 0 SF  
COM 85 SF  
EMB 140 SF

RR 384 CY  
ROCK EXC 0 CY  
COM 237 CY  
EMB 324 CY

SCALE: 1" = 20' HORIZONTAL  
1" = 20' VERTICAL

MT PKWY CROSS SECTIONS  
STA 239+50

COUNTY OF	ITEM NO.	SHEET NO.
MORGAN	10-126.70	X214

FILE NAME: I:\EX\PRJ\00008298\DESIGN\ROADWAY\PR\_MT\_PKWY\_XSECTIONS.DGN

USER: Andrew.Parr  
DATE PLOTTED: September 23, 2016

E-SHEET NAME: X21400XS

MicroStation v8.11.9.714

PRELIMINARY PLANS NOT FOR CONSTRUCTION



SCALE: 1" = 20' HORIZONTAL  
1" = 20' VERTICAL

MT PKWY CROSS SECTIONS  
STA 240+00

COUNTY OF	ITEM NO.	SHEET NO.
MORGAN	10-126.70	X215

FILE NAME: I:\EX\PRJ\000008298\DESIGN\ROADWAY\PR\_MT\_PKWY\_XSECTIONS.DGN

USER: Andrew Parr  
DATE PLOTTED: September 23, 2016

E-SHEET NAME: X21500XS

MicroStation v8.11.9.714



STA 240+81.8 PROP  
36" RCP EXTENSION

982.70  
983.32

981.22  
983.32

RR 210 SF  
(ROCK EXC) 0 SF  
COM 92 SF  
EMB 161 SF

RR 387 CY  
(ROCK EXC) 0 CY  
COM 150 CY  
EMB 315 CY

SCALE: 1" = 20'  
1" = 20'

HORIZONTAL  
VERTICAL

MT PKWY CROSS SECTIONS  
STA 240+50


COUNTY OF	ITEM NO.	SHEET NO.
MORGAN	10-126.70	X216

FILE NAME: I:\EX\PRJ\000008298\DESIGN\ROADWAY\PR\_MT\_PKWY\_XSECTIONS.DGN

USER: Andrew Parr  
DATE PLOTTED: September 23, 2016

E-SHEET NAME: X21600XS

MicroStation v8.11.9.714



PRELIMINARY PLANS NOT FOR CONSTRUCTION

SCALE: 1" = 20'  
1" = 20'

HORIZONTAL  
VERTICAL

MT PKWY CROSS SECTIONS  
STA 241+00 TO STA 241+50


COUNTY OF	ITEM NO.	SHEET NO.
MORGAN	10-126.70	X217

FILE NAME: I:\EX\PRJ\00008298\DESIGN\ROADWAY\PR\_MT\_PKWY\_XSECTIONS.DGN

USER: Andrew.Parr  
DATE PLOTTED: September 23, 2016

E-SHEET NAME: X21700XS

MicroStation v8.11.9.714



RR 391 CY  
ROCK EXC) 663 CY  
COM 1673 CY  
EMB 32 CY

RR 388 CY  
ROCK EXC) 126 CY  
COM 731 CY  
EMB 84 CY

RR 211 SF  
ROCK EXC) 580 SF  
COM 1166 SF  
EMB 10 SF

RR 211 SF  
ROCK EXC) 136 SF  
COM 642 SF  
EMB 24 SF

SCALE: 1" = 20'  
HORIZONTAL  
1" = 20'  
VERTICAL

MT PKWY CROSS SECTIONS  
STA 242+00 TO STA 242+50

COUNTY OF	ITEM NO.	SHEET NO.
MORGAN	10-126.70	X218

FILE NAME: I:\EX\PRJ\00000298\DESIGN\ROADWAY\PR\_MT\_PKWY\_XSECTIONS.DGN

USER: Andrew Parr  
DATE PLOTTED: September 23, 2016

E-SHEET NAME: X21800XS

MicroStation v8.11.9.714



MATCHLINE CR 1226

RR 391 CY  
ROCK EXC 1176 CY  
COM 2249 CY  
EMB 17 CY

RR 211 SF  
ROCK EXC 690 SF  
COM 1263 SF  
EMB 8 SF

SCALE: 1" = 20'  
1" = 20'  
HORIZONTAL  
VERTICAL

MT PKWY CROSS SECTIONS  
STA 243+00

COUNTY OF	ITEM NO.	SHEET NO.
MORGAN	10-126.70	X219

FILE NAME: I:\LEX\PRJ\000008298\DESIGN\ROADWAY\PR\_MT\_PKWY\_XSECTIONS.DGN

USER: Andrew Parr  
DATE PLOTTED: September 23, 2016

E-SHEET NAME: X21900XS

MicroStation v8.11.9.714



RR 391 CY  
(ROCK EXC) 1512 CY  
COM 2578 CY  
EMB 12 CY

RR 211 SF  
(ROCK EXC) 943 SF  
COM 1521 SF  
EMB 5 SF

SCALE: 1" = 20' HORIZONTAL  
1" = 20' VERTICAL

MT PKWY CROSS SECTIONS  
STA 243+50

COUNTY OF	ITEM NO.	SHEET NO.
MORGAN	10-126.70	X220

FILE NAME: I:\EX\PRJ\00000298\DESIGN\ROADWAY\PR\_MT\_PKWY\_XSECTIONS.DGN

USER: Andrew Parr  
DATE PLOTTED: September 23, 2016

E-SHEET NAME: X22000XS

MicroStation v8.11.9.714



RR 393 CY  
(ROCK EXC) 1723 CY  
COM 2801 CY  
EMB 12 CY

RR 213 SF  
(ROCK EXC) 918 SF  
COM 1503 SF  
EMB 8 SF

SCALE: 1" = 20' HORIZONTAL  
1" = 20' VERTICAL

MT PKWY CROSS SECTIONS  
STA 244+00



COUNTY OF	ITEM NO.	SHEET NO.
MORGAN	10-126.70	X221

FILE NAME: I:\LEX\PRJ\00008298\DESIGN\ROADWAY\PR\_MT\_PKWY\_XSECTIONS.DGN  
 USER: Andrew.Parr  
 DATE PLOTTED: September 23, 2016  
 E-SHEET NAME: X22100XS  
 MicroStation v8.11.9.714

**PRELIMINARY PLANS NOT FOR CONSTRUCTION**



SCALE: 1" = 20' HORIZONTAL  
 1" = 20' VERTICAL

MT PKWY CROSS SECTIONS  
 STA 244+50

COUNTY OF	ITEM NO.	SHEET NO.
MORGAN	10-126.70	X222

FILE NAME: I:\EX\PRJ\00008298\DESIGN\ROADWAY\PR\_MT\_PKWY\_XSECTIONS.DGN

USER: Andrew Parr  
DATE PLOTTED: September 23, 2016

E-SHEET NAME: X22200XS

MicroStation v8.11.9.714

PRELIMINARY PLANS NOT FOR CONSTRUCTION



SCALE: 1" = 20' HORIZONTAL  
1" = 20' VERTICAL

MT PKWY CROSS SECTIONS  
STA 245+00

COUNTY OF	ITEM NO.	SHEET NO.
MORGAN	10-126.70	X223

FILE NAME: I:\EX\PRJ\000008298\DESIGN\ROADWAY\PR\_MT\_PKWY\_XSECTIONS.DGN

USER: Andrew Parr  
DATE PLOTTED: September 23, 2016

E-SHEET NAME: X22300XS

MicroStation v8.11.9.714

PRELIMINARY PLANS NOT FOR CONSTRUCTION



SCALE: 1" = 20' HORIZONTAL  
1" = 20' VERTICAL

MT PKWY CROSS SECTIONS  
STA 245+50


COUNTY OF	ITEM NO.	SHEET NO.
MORGAN	10-126.70	X224

FILE NAME: I:\EX\PRJ\00008298\DESIGN\ROADWAY\PR\_MT\_PKWY\_XSECTIONS.DGN

USER: Andrew Parr  
DATE PLOTTED: September 23, 2016

E-SHEET NAME: X22400XS

MicroStation v8.11.9.714



SCALE: 1" = 20' HORIZONTAL  
1" = 20' VERTICAL

MT PKWY CROSS SECTIONS  
STA 246+00

COUNTY OF	ITEM NO.	SHEET NO.
MORGAN	10-126.70	X225

FILE NAME: I:\EX\PRJ\00000298\DESIGN\ROADWAY\PR\_MT\_PKWY\_XSECTIONS.DGN

USER: Andrew.Parr  
DATE PLOTTED: September 23, 2016

E-SHEET NAME: X22500XS

MicroStation v8.11.9.714

PRELIMINARY PLANS NOT FOR CONSTRUCTION



SCALE: 1" = 20' HORIZONTAL  
1" = 20' VERTICAL

MT PKWY CROSS SECTIONS  
STA 246+50

COUNTY OF	ITEM NO.	SHEET NO.
MORGAN	10-126.70	X226

FILE NAME: I:\LEX\PRJ\000008298\DESIGN\ROADWAY\PR\_MT\_PKWY\_XSECTIONS.DGN

USER: Andrew.Parr  
DATE PLOTTED: September 23, 2016

E-SHEET NAME: X22600XS

MicroStation v8.11.9.714



MT PKWY CROSS SECTIONS  
STA 247+00

COUNTY OF	ITEM NO.	SHEET NO.
MORGAN	10-126.70	X227

FILE NAME: I:\EX\PRJ\00008298\DESIGN\ROADWAY\PR\_MT\_PKWY\_XSECTIONS.DGN

USER: Andrew Parr  
DATE PLOTTED: September 23, 2016

E-SHEET NAME: X22700XS

MicroStation v8.11.9.714



RR 219 SF  
(ROCK EXC) 0 SF  
COM 45 SF  
EMB 571 SF

RR 405 CY  
(ROCK EXC) 0 CY  
COM 108 CY  
EMB 782 CY  
EMB BENCH EXC 133 SF

SCALE: 1" = 20' HORIZONTAL  
1" = 20' VERTICAL

MT PKWY CROSS SECTIONS  
STA 247+50

COUNTY OF	ITEM NO.	SHEET NO.
MORGAN	10-126.70	X228

MicroStation v8.11.9.714  
 E-SHEET NAME: X22800XS  
 USER: Andrew Parr  
 DATE PLOTTED: September 23, 2016  
 FILE NAME: I:\EX\PRJ\000008298\DESIGN\ROADWAY\PR\_MT\_PKWY\_XSECTIONS.DGN



SCALE: 1" = 20' HORIZONTAL  
 1" = 20' VERTICAL

MT PKWY CROSS SECTIONS  
 STA 248+00 TO STA 248+50




COUNTY OF	ITEM NO.	SHEET NO.
MORGAN	10-126.70	X229

FILE NAME: I:\LEX\PRJ\000008298\DESIGN\ROADWAY\PR\_MT\_PKWY\_XSECTIONS.DGN

USER: Andrew.Parr  
DATE PLOTTED: September 23, 2016

E-SHEET NAME: X22900XS

MicroStation v8.11.9.714



SCALE: 1" = 20' HORIZONTAL  
1" = 20' VERTICAL

MT PKWY CROSS SECTIONS  
STA 249+00 TO STA 249+50

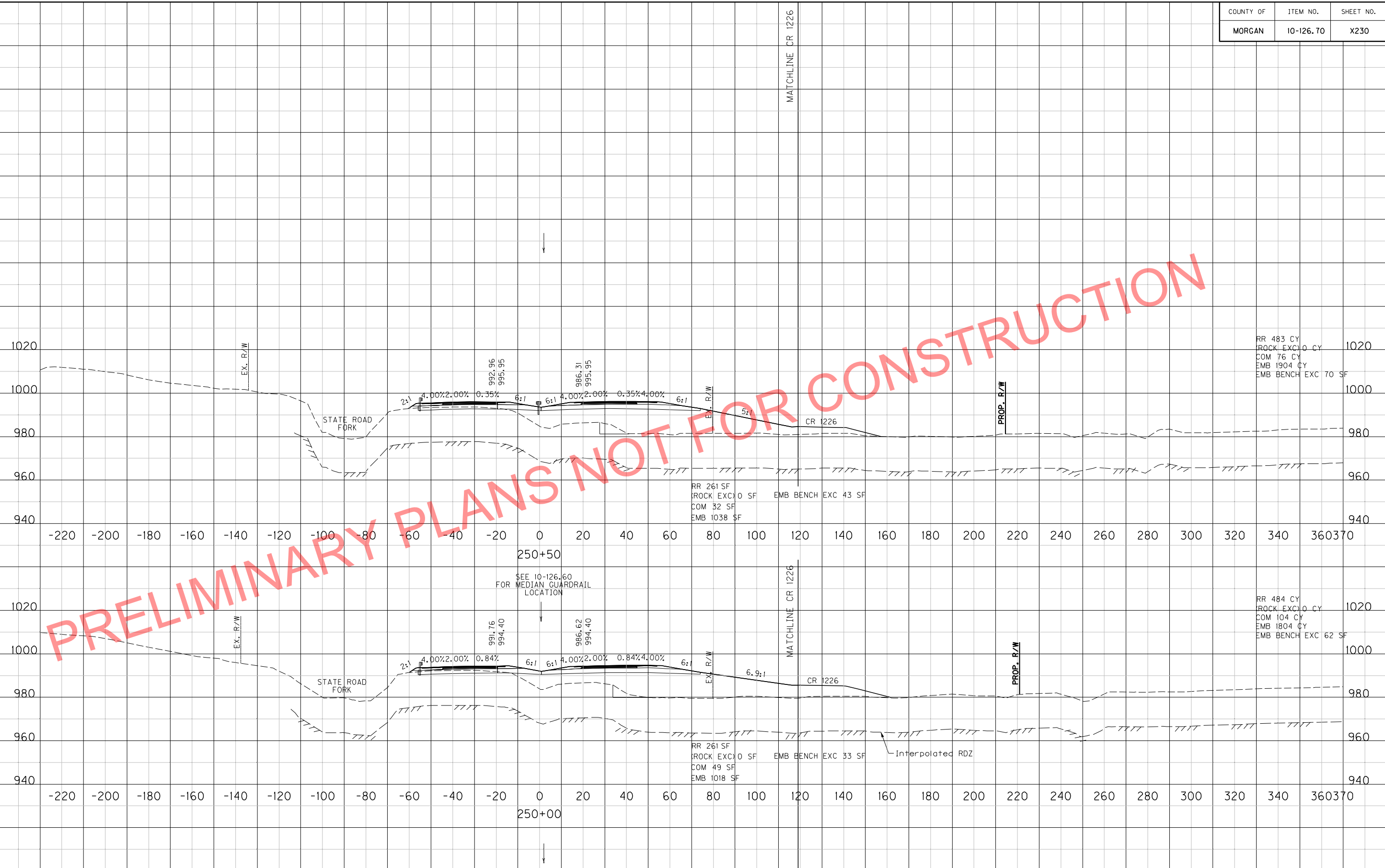
COUNTY OF	ITEM NO.	SHEET NO.
MORGAN	10-126.70	X230

FILE NAME: I:\EX\PRJ\00000298\DESIGN\ROADWAY\PR\_MT\_PKWY\_XSECTIONS.DGN

USER: Andrew Parr  
DATE PLOTTED: September 23, 2016

E-SHEET NAME: X23000XS

MicroStation v8.11.9.714



RR 483 CY  
ROCK EXC 0 CY  
COM 76 CY  
EMB 1904 CY  
EMB BENCH EXC 70 SF

RR 484 CY  
ROCK EXC 0 CY  
COM 104 CY  
EMB 1804 CY  
EMB BENCH EXC 62 SF

RR 261 SF  
ROCK EXC 0 SF  
COM 32 SF  
EMB 1038 SF

RR 261 SF  
ROCK EXC 0 SF  
COM 49 SF  
EMB 1018 SF

SCALE: 1" = 20' HORIZONTAL  
1" = 20' VERTICAL

MT PKWY CROSS SECTIONS  
STA 250+00 TO STA 250+50

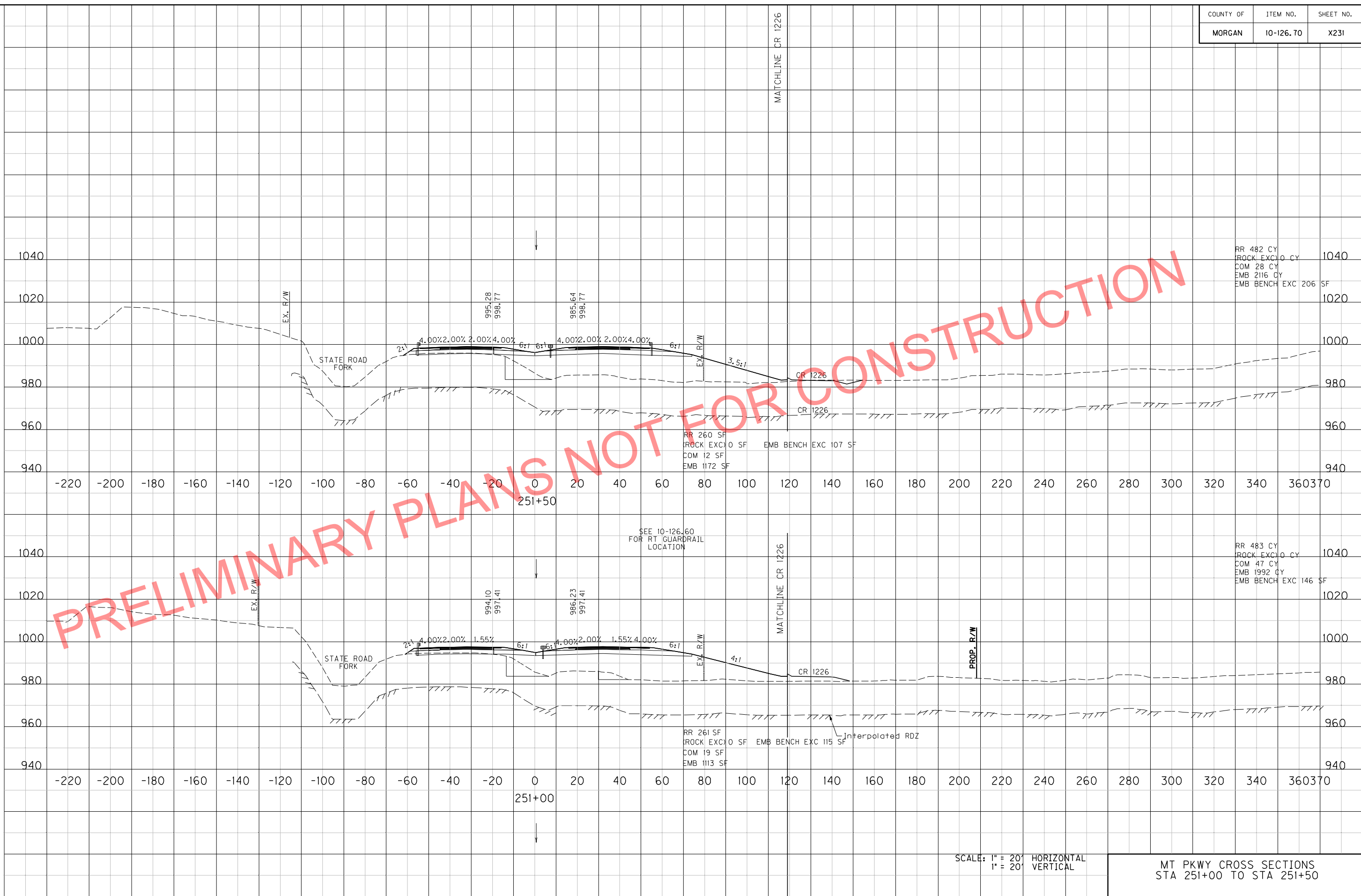
COUNTY OF	ITEM NO.	SHEET NO.
MORGAN	10-126.70	X231

FILE NAME: I:\EX\PRJ\000008298\DESIGN\ROADWAY\PR\_MT\_PKWY\_XSECTIONS.DGN

USER: Andrew Parr  
DATE PLOTTED: September 23, 2016

E-SHEET NAME: X23100XS

MicroStation v8.11.9.714



RR 482 CY  
ROCK EXC 0 CY  
COM 28 CY  
EMB 2116 CY  
EMB BENCH EXC 206 SF

RR 483 CY  
ROCK EXC 0 CY  
COM 47 CY  
EMB 1992 CY  
EMB BENCH EXC 146 SF

RR 260 SF  
ROCK EXC 0 SF  
COM 12 SF  
EMB 1172 SF

RR 261 SF  
ROCK EXC 0 SF  
COM 19 SF  
EMB 1113 SF

SEE 10-126.60  
FOR RT GUARDRAIL  
LOCATION

Interpolated RDZ

SCALE: 1" = 20'  
1" = 20'  
HORIZONTAL  
VERTICAL

MT PKWY CROSS SECTIONS  
STA 251+00 TO STA 251+50


COUNTY OF	ITEM NO.	SHEET NO.
MORGAN	10-126.70	X232

FILE NAME: I:\EX\PRJ\000008298\DESIGN\ROADWAY\PR\_MT\_PKWY\_XSECTIONS.DGN

USER: Andrew Parr  
DATE PLOTTED: September 23, 2016

E-SHEET NAME: X23200XS

MicroStation v8.11.9.714



SCALE: 1" = 20' HORIZONTAL  
1" = 20' VERTICAL

MT PKWY CROSS SECTIONS  
STA 252+00 TO STA 252+50

COUNTY OF	ITEM NO.	SHEET NO.
MORGAN	10-126.70	X233

FILE NAME: I:\EX\PRJ\000008298\DESIGN\ROADWAY\PR\_MT\_PKWY\_XSECTIONS.DGN

USER: Andrew Parr  
DATE PLOTTED: September 23, 2016


E-SHEET NAME: X23300XS

MicroStation v8.11.9.714

PRELIMINARY PLANS NOT FOR CONSTRUCTION

MOUNTAIN PARKWAY  
 STA 252+67.06  
 END CONSTRUCTION

MORGAN EARTHWORK TOTALS:  
 ROCK ROADBED 53,289 CUYD  
 (ROCK EXC) 278,251 CUYD  
 COM 469,728 CUYD  
 EMB 54,843 CUYD  
 EMB BENCH EXC 1,871 CUYD



RR 164 CY  
 ROCK EXC 10 CY  
 COM 32 CY  
 EMB 781 CY  
 EMB BENCH EXC 165 SF

SCALE: 1" = 20' HORIZONTAL  
 1" = 20' VERTICAL


MT PKWY CROSS SECTIONS  
 STA 252+67

FILE NAME: I:\EX\PRJ\000008298\DESIGN\ROADWAY\PR\_KY\_205\_XSECTIONS.DGN

USER: Andrew Parr  
DATE PLOTTED: September 23, 2016

E-SHEET NAME: X23400XS

MicroStation v8.11.9.714



PRELIMINARY PLANS NOT FOR CONSTRUCTION

☐ KY 205 STA 329+50.00  
BEGIN CONSTRUCTION

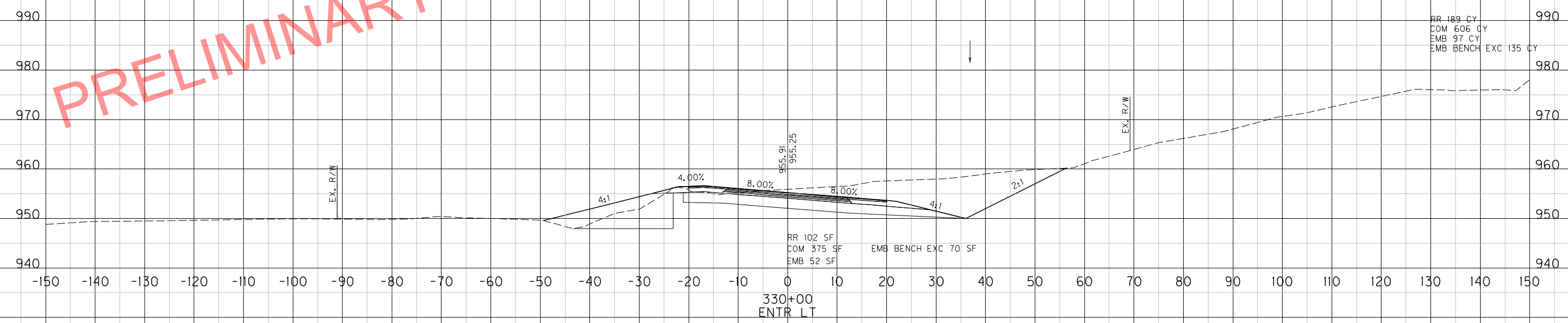
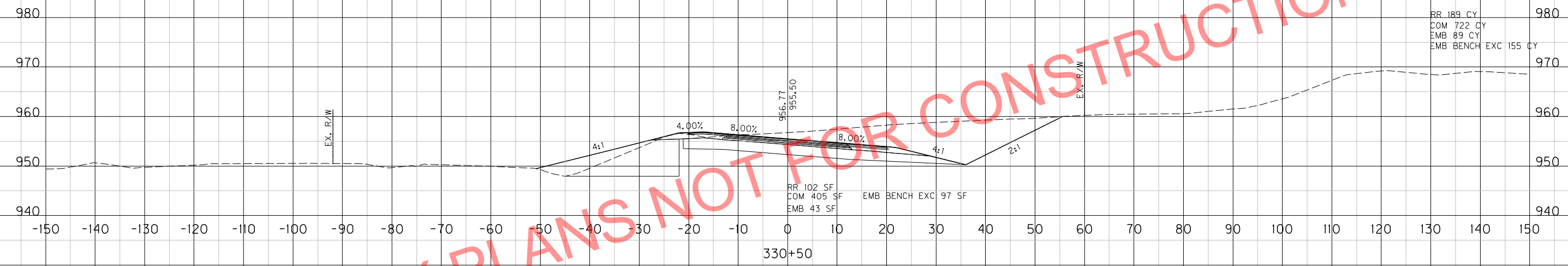
COUNTY OF	ITEM NO.	SHEET NO.
WOLFE	10-126.70	X235

FILE NAME: I:\EX\PRJ\000008298\DESIGN\ROADWAY\PR\_KY\_205\_XSECTIONS.DGN

USER: Andrew Parr  
DATE PLOTTED: September 23, 2016

E-SHEET NAME: X23500XS

MicroStation v8.11.9.714



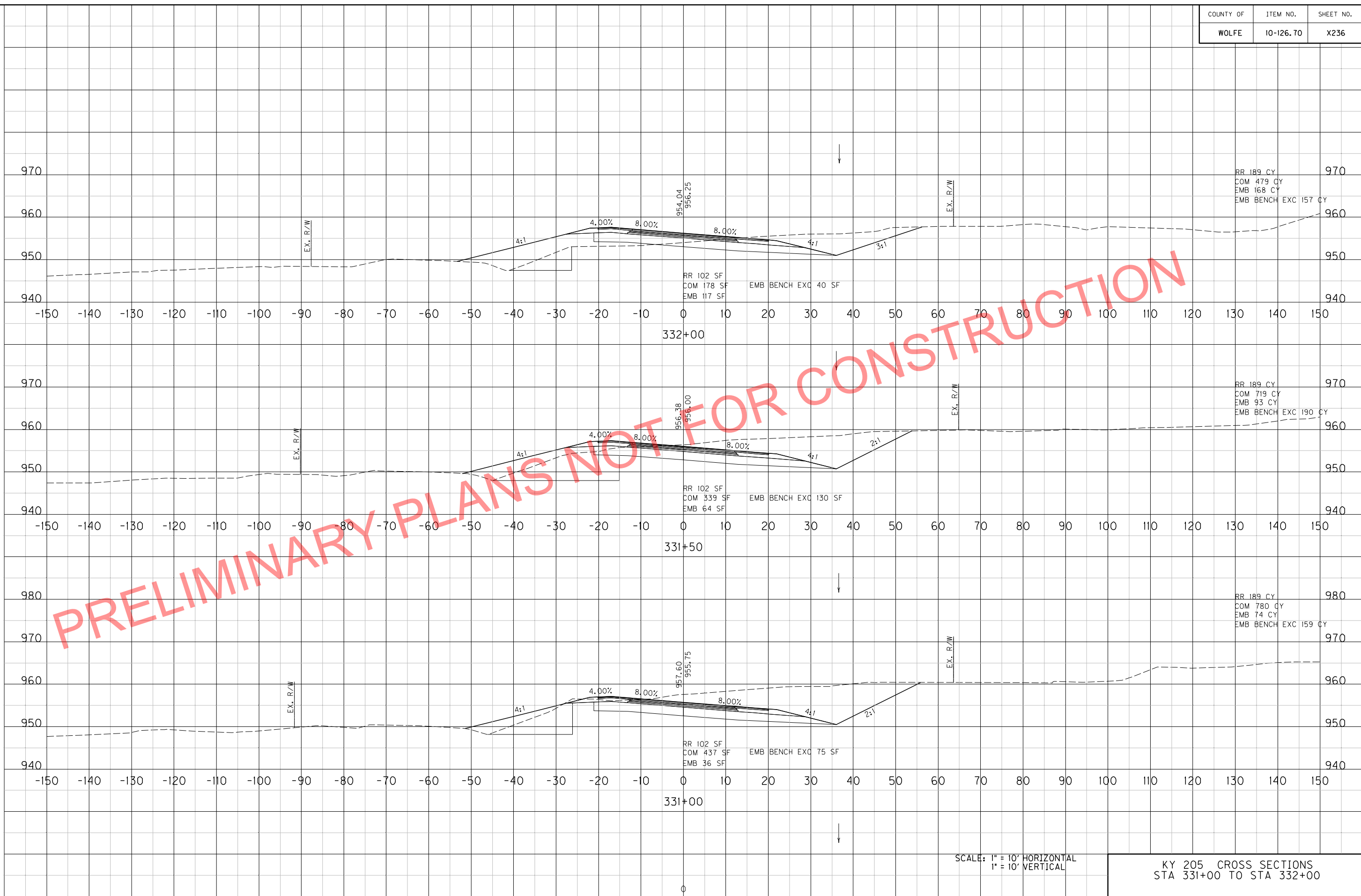
SCALE: 1" = 10' HORIZONTAL  
1" = 10' VERTICAL

KY 205 CROSS SECTIONS  
STA 330+00 TO STA 330+50

PRELIMINARY PLANS NOT FOR CONSTRUCTION

COUNTY OF	ITEM NO.	SHEET NO.
WOLFE	10-126.70	X236

MicroStation v8.11.9.714  
 E-SHEET NAME: X23600XS  
 USER: Andrew Parr  
 DATE PLOTTED: September 23, 2016  
 FILE NAME: I:\EX\PRJ\000008298\DESIGN\ROADWAY\PR\_KY\_205\_XSECTIONS.DGN



SCALE: 1" = 10' HORIZONTAL  
 1" = 10' VERTICAL

KY 205 CROSS SECTIONS  
 STA 331+00 TO STA 332+00



COUNTY OF	ITEM NO.	SHEET NO.
WOLFE	10-126.70	X237

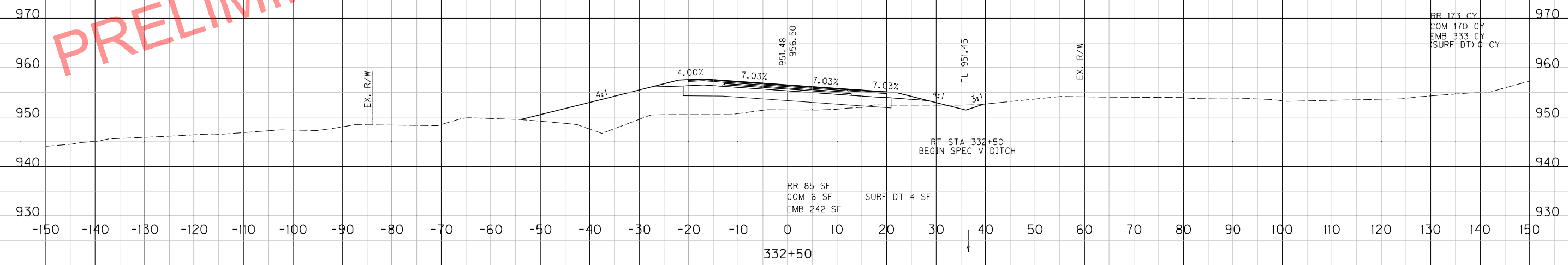
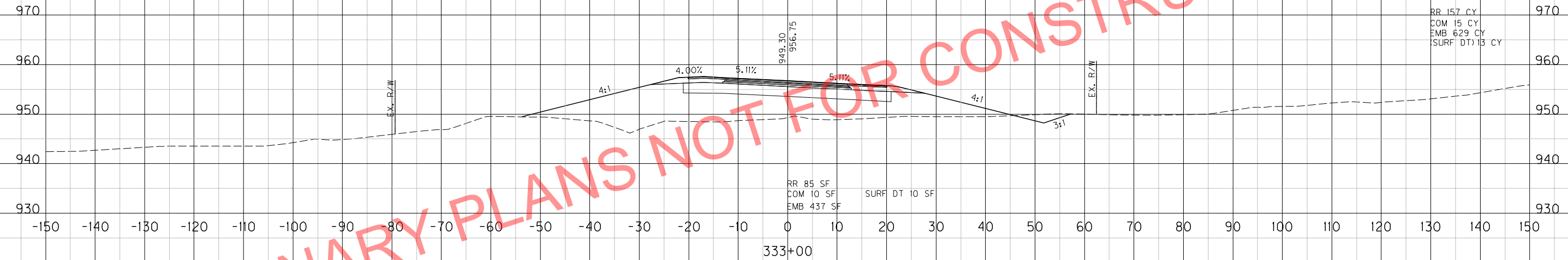
FILE NAME: I:\LEX\PRJ\00000298\DESIGN\ROADWAY\PR\_KY\_205\_XSECTIONS.DGN

USER: Andrew Parr  
DATE PLOTTED: September 23, 2016

E-SHEET NAME: X23700XS

MicroStation v8.11.9.714

PRELIMINARY PLANS NOT FOR CONSTRUCTION



SCALE: 1" = 10' HORIZONTAL  
1" = 10' VERTICAL

KY 205 CROSS SECTIONS  
STA 332+50 TO STA 333+00

RR 157 CY  
COM 15 CY  
EMB 629 CY  
(SURF DT) 13 CY

RR 173 CY  
COM 170 CY  
EMB 333 CY  
(SURF DT) 0 CY

COUNTY OF	ITEM NO.	SHEET NO.
WOLFE	10-126.70	X238

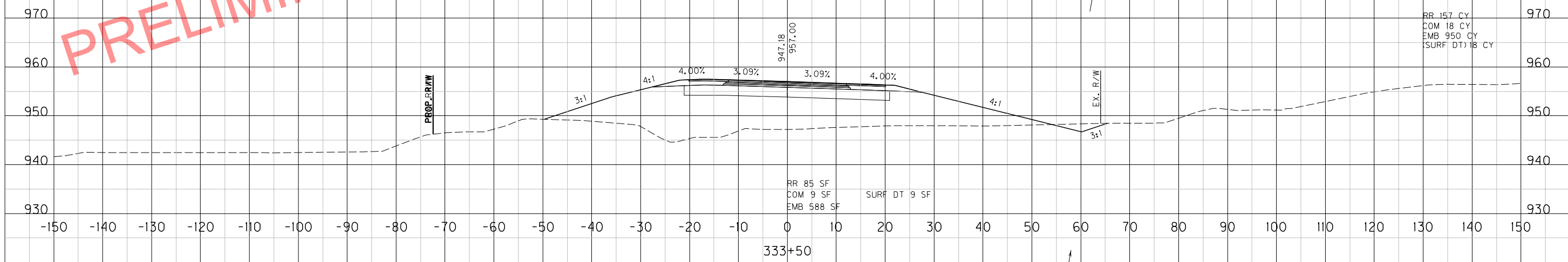
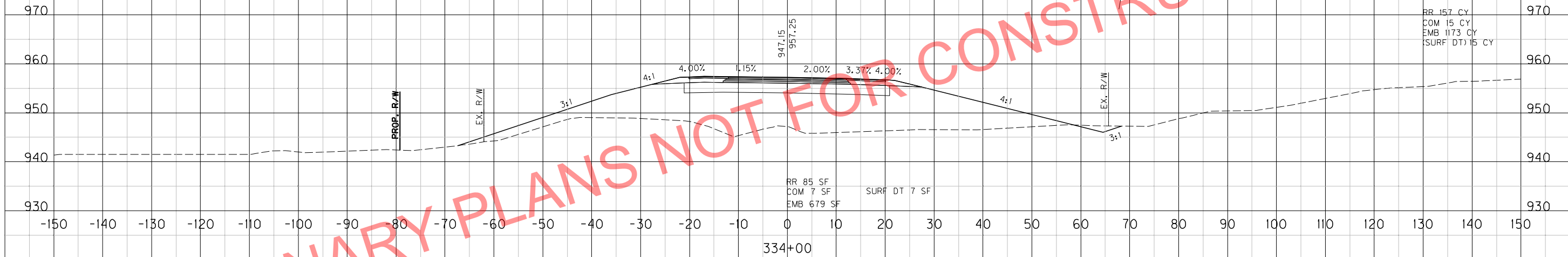
FILE NAME: I:\EX\PRJ\00008298\DESIGN\ROADWAY\PR\_KY\_205\_XSECTIONS.DGN

USER: Andrew.Parr  
DATE PLOTTED: September 23, 2016

E-SHEET NAME: X23800XS

MicroStation v8.11.9.714

PRELIMINARY PLANS NOT FOR CONSTRUCTION



SCALE: 1" = 10' HORIZONTAL  
1" = 10' VERTICAL

KY 205 CROSS SECTIONS  
STA 333+50 TO STA 334+00

COUNTY OF	ITEM NO.	SHEET NO.
WOLFE	10-126.70	X239


FILE NAME: I:\EX\PRJ\00000298\DESIGN\ROADWAY\PR\_KY\_205\_XSECTIONS.DGN

USER: Andrew Parr  
DATE PLOTTED: September 23, 2016

E-SHEET NAME: X23900XS

MicroStation v8.11.9.714

PRELIMINARY PLANS NOT FOR CONSTRUCTION



SCALE: 1" = 10' HORIZONTAL  
1" = 10' VERTICAL

KY 205 CROSS SECTIONS  
STA 334+50 TO STA 335+00

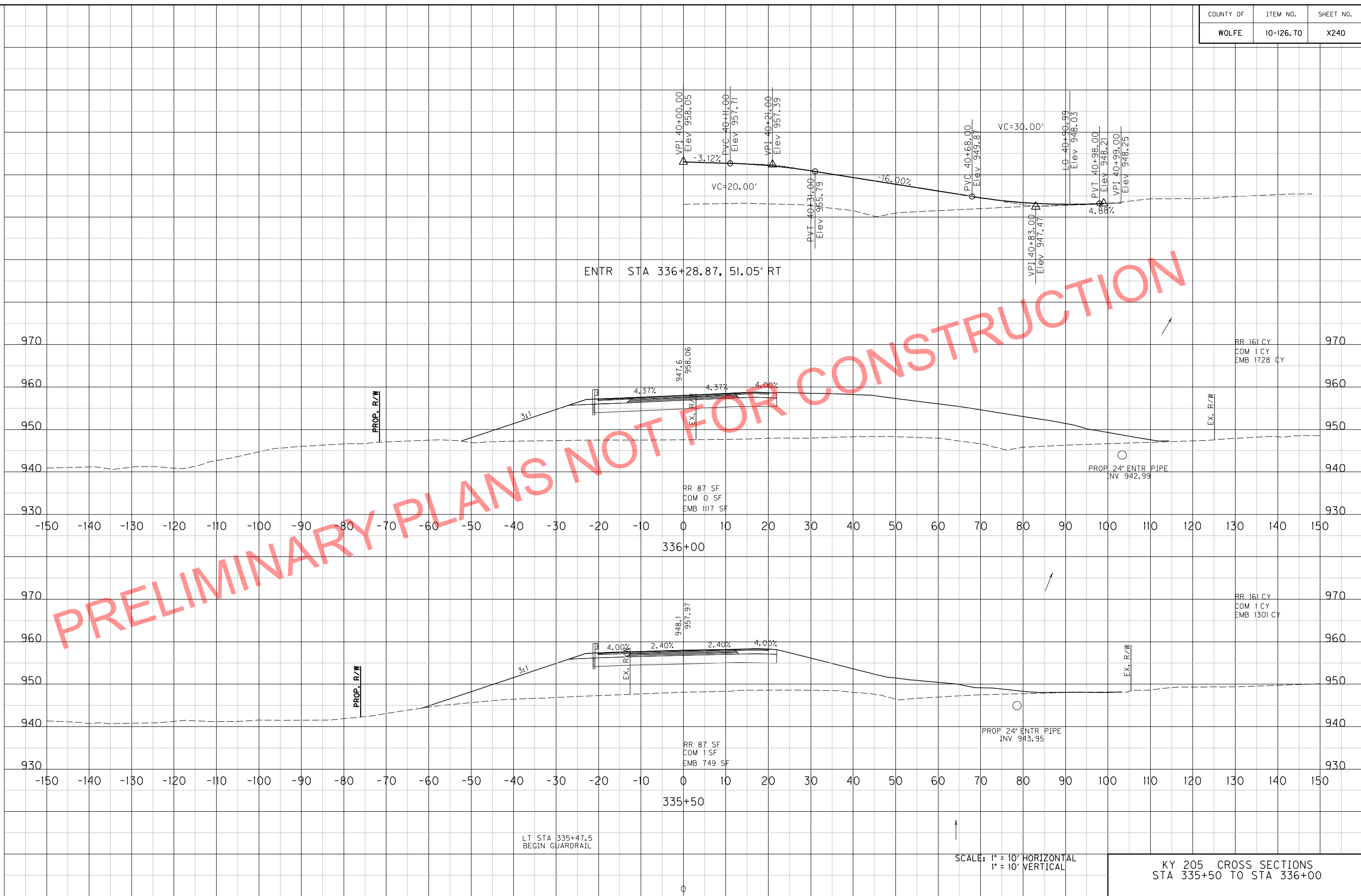
COUNTY OF	ITEM NO.	SHEET NO.
WOLFE	10-126.70	X240

FILE NAME: I:\EX\PRJ\00000298\DESIGN\ROADWAY\PR\_KY\_205\_XSECTIONS.DGN

USER: Andrew.Parr  
DATE PLOTTED: September 23, 2016

E-SHEET NAME: X24000XS

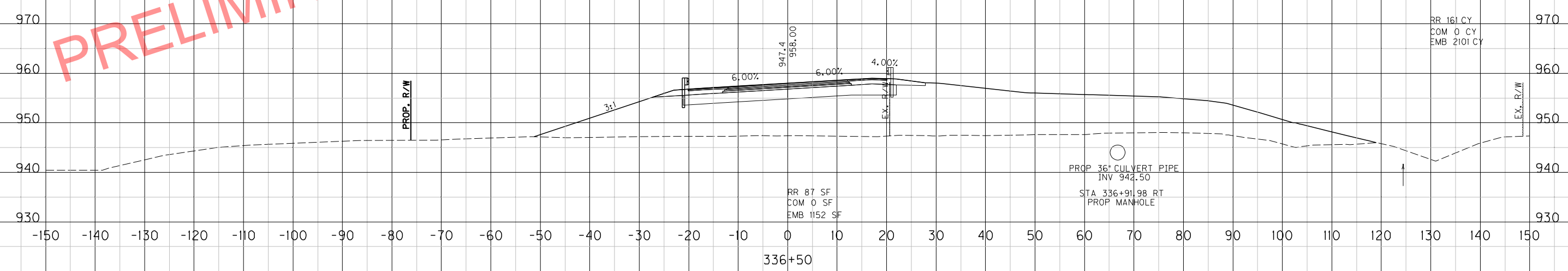
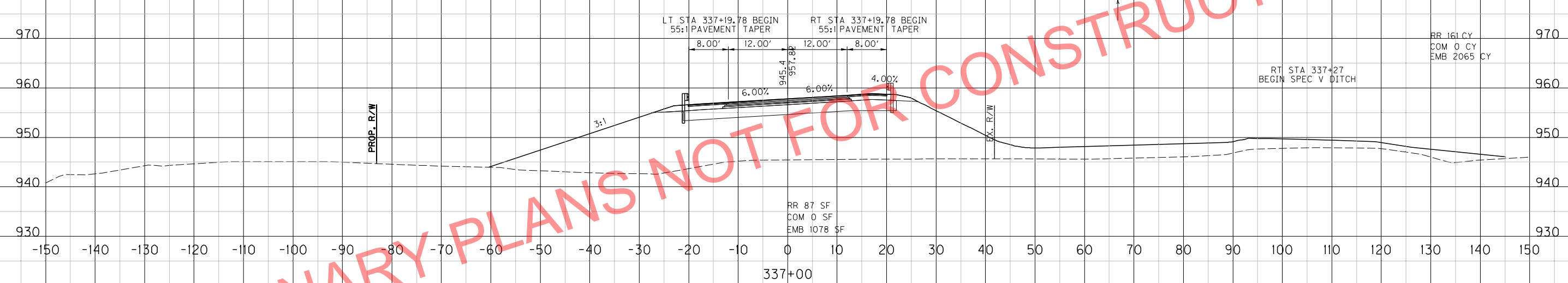
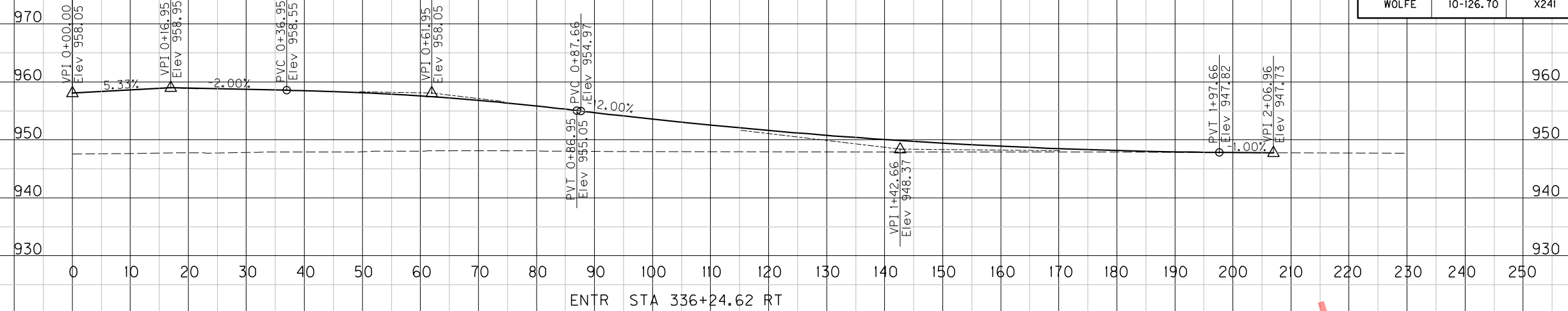
MicroStation v8.11.9.714



SCALE: 1" = 10' HORIZONTAL  
1" = 10' VERTICAL

KY 205 CROSS SECTIONS  
STA 335+50 TO STA 336+00

COUNTY OF	ITEM NO.	SHEET NO.
WOLFE	10-126.70	X241



PRELIMINARY PLANS NOT FOR CONSTRUCTION

SCALE: 1" = 10' HORIZONTAL  
1" = 10' VERTICAL

KY 205 CROSS SECTIONS  
STA 336+50 TO STA 337+00

FILE NAME: I:\LEX\PRJ\00008298\DESIGN\ROADWAY\PR\_KY\_205\_XSECTIONS.DGN  
 USER: Andrew.Parr  
 DATE PLOTTED: September 23, 2016  
 E-SHEET NAME: X24100XS  
 MicroStation v8.11.9.714

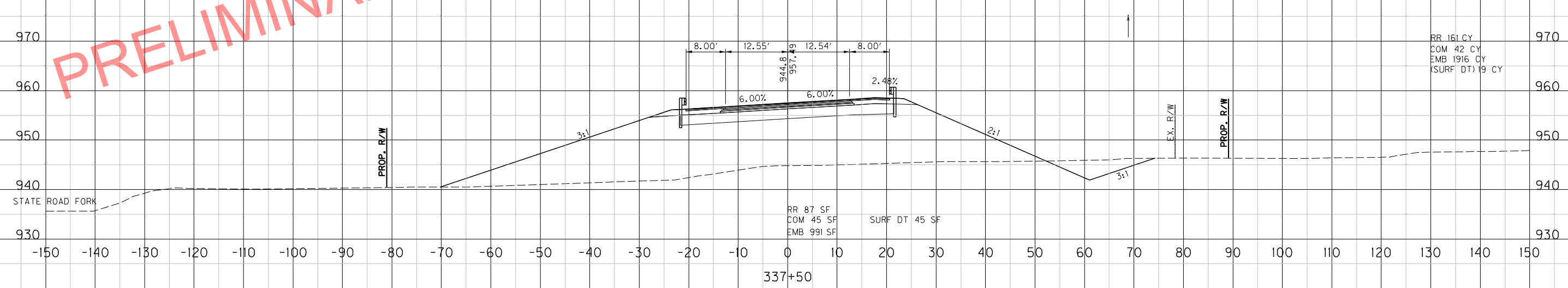

COUNTY OF	ITEM NO.	SHEET NO.
WOLFE	10-126.70	X242

FILE NAME: I:\EX\PRJ\000008298\DESIGN\ROADWAY\PR\_KY\_205\_XSECTIONS.DGN

USER: Andrew Parr  
DATE PLOTTED: September 23, 2016

E-SHEET NAME: X24200XS

MicroStation v8.11.9.714



KY 205 CROSS SECTIONS  
STA 337+50 TO STA 338+00

COUNTY OF	ITEM NO.	SHEET NO.
WOLFE	10-126.70	X243

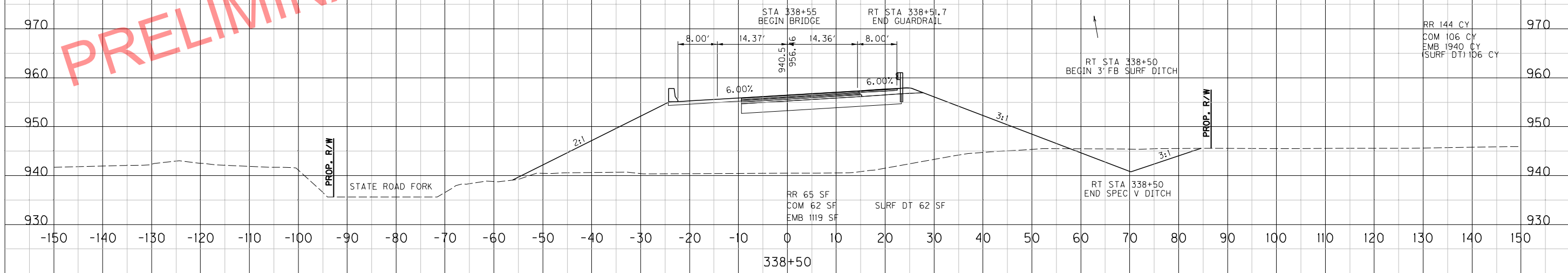

FILE NAME: I:\LEX\PRJ\000008298\DESIGN\ROADWAY\PR\_KY\_205\_XSECTIONS.DGN

USER: Andrew Parr  
DATE PLOTTED: September 23, 2016

E-SHEET NAME: X24300XS

MicroStation v8.11.9.714

PRELIMINARY PLANS NOT FOR CONSTRUCTION



SCALE: 1" = 10' HORIZONTAL  
1" = 10' VERTICAL

KY 205 CROSS SECTIONS  
STA 338+50 TO STA 339+00


COUNTY OF	ITEM NO.	SHEET NO.
WOLFE	10-126.70	X244

FILE NAME: I:\LEX\PRJ\000008298\DESIGN\ROADWAY\PR\_KY\_205\_XSECTIONS.DGN

USER: Andrew Parr  
DATE PLOTTED: September 23, 2016

E-SHEET NAME: X24400XS

MicroStation v8.11.9.714



SCALE: 1" = 10' HORIZONTAL  
1" = 10' VERTICAL

KY 205 CROSS SECTIONS  
STA 339+50 TO STA 340+00

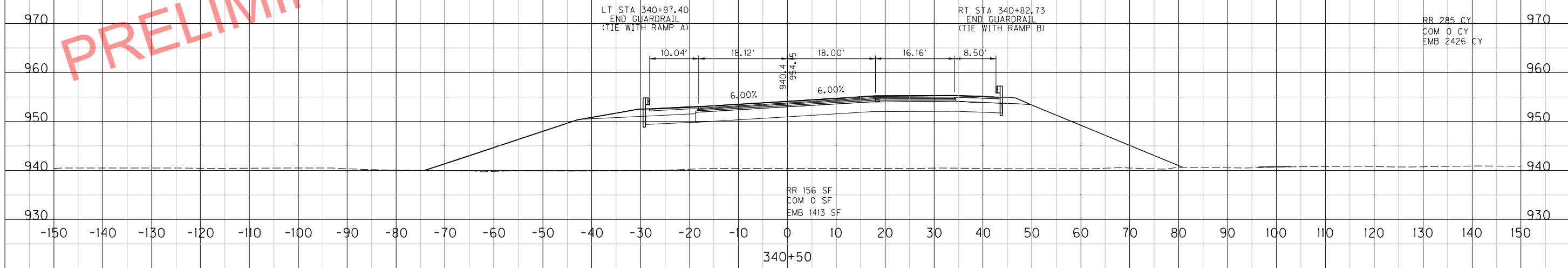
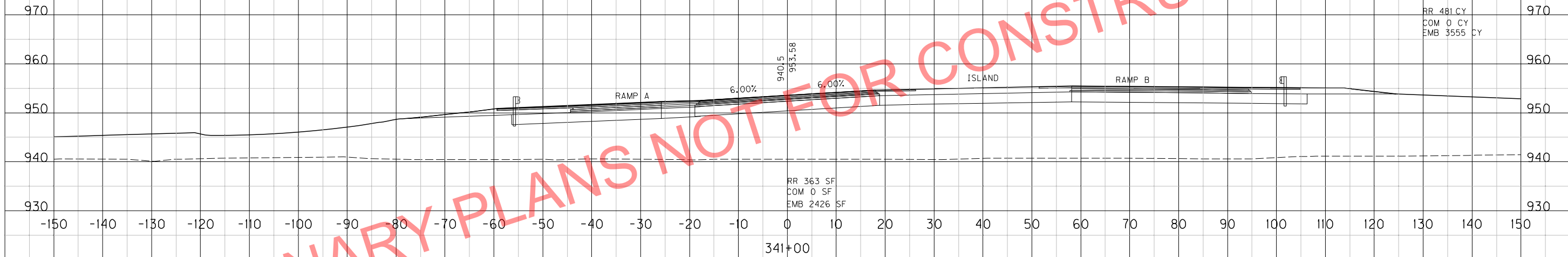


COUNTY OF	ITEM NO.	SHEET NO.
WOLFE	10-126.70	X245

FILE NAME: I:\LEX\PRJ\00000298\DESIGN\ROADWAY\PR\_KY\_205\_XSECTIONS.DGN  
 USER: Andrew.Parr  
 DATE PLOTTED: September 23, 2016  
 E-SHEET NAME: X24500XS  
 MicroStation v8.11.9.714

C KY 205 STA 341+33.37=  
 B RAMP A POE STA 29+24.85=  
 B RAMP B POB STA 49+99.65

PRELIMINARY PLANS NOT FOR CONSTRUCTION



SCALE: 1" = 10' HORIZONTAL  
 1" = 10' VERTICAL

KY 205 CROSS SECTIONS  
 STA 340+50 TO STA 341+00

COUNTY OF	ITEM NO.	SHEET NO.
WOLFE	10-126.70	X246


FILE NAME: I:\LEX\PRJ\000008298\DESIGN\ROADWAY\PR\_KY\_205\_XSECTIONS.DGN

USER: Andrew.Parr  
DATE PLOTTED: September 23, 2016

E-SHEET NAME: X24600XS

MicroStation v8.11.9.714

PRELIMINARY PLANS NOT FOR CONSTRUCTION



SCALE: 1" = 10' HORIZONTAL  
1" = 10' VERTICAL

KY 205 CROSS SECTIONS  
STA 341+50 TO STA 342+00


COUNTY OF	ITEM NO.	SHEET NO.
WOLFE	10-126.70	X247

FILE NAME: I:\LEX\PRJ\000008298\DESIGN\ROADWAY\PR\_KY\_205\_XSECTIONS.DGN

USER: Andrew Parr  
DATE PLOTTED: September 23, 2016

E-SHEET NAME: X24700XS

MicroStation v8.11.9.714



PRELIMINARY PLANS NOT FOR CONSTRUCTION

☐ KY 205 STA 342+99.45=  
☐ MT PKWY STA 138+42.06

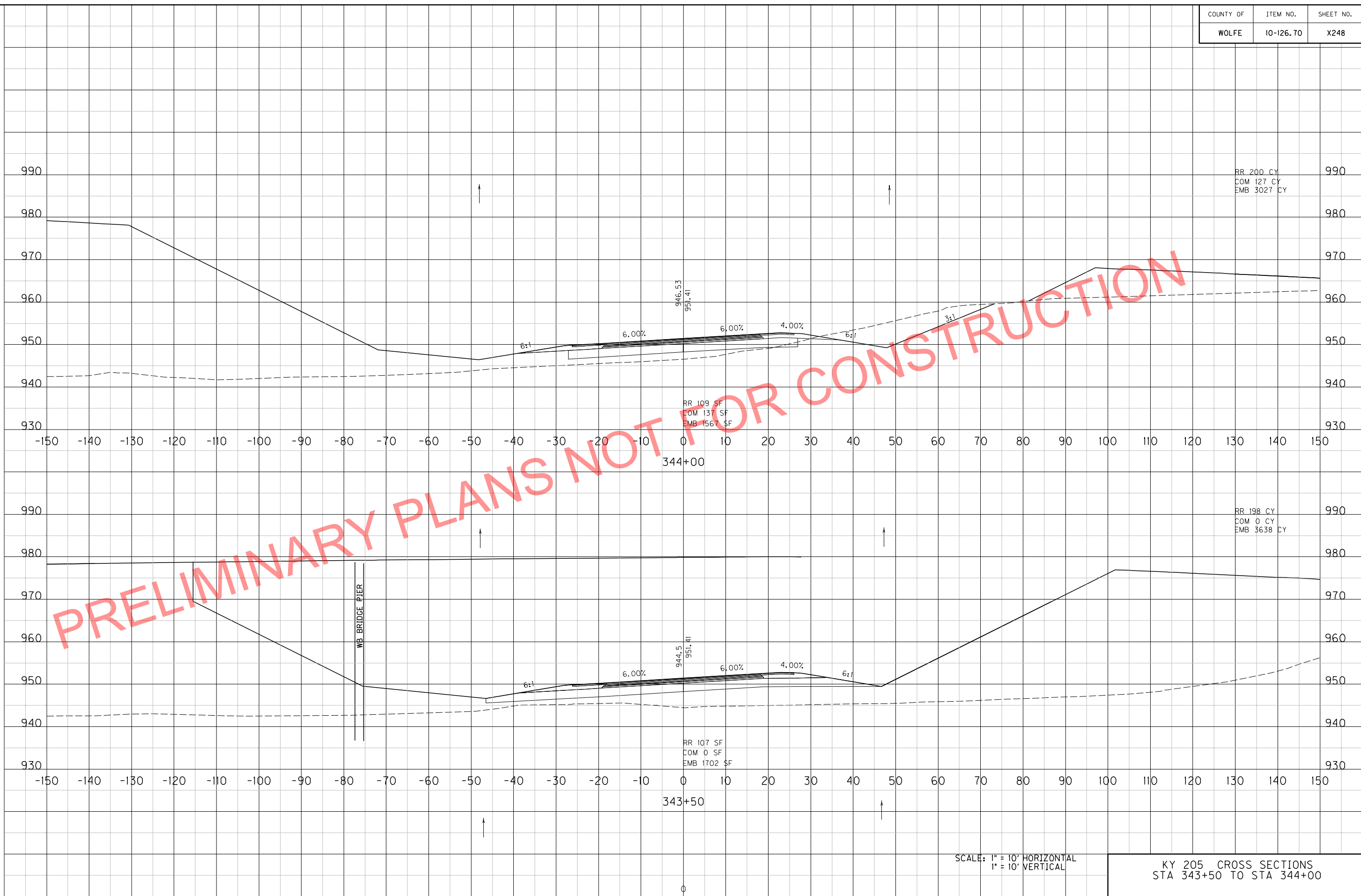
COUNTY OF	ITEM NO.	SHEET NO.
WOLFE	10-126.70	X248

FILE NAME: I:\LEX\PRJ\000008298\DESIGN\ROADWAY\PR\_KY\_205\_XSECTIONS.DGN

USER: Andrew Parr  
DATE PLOTTED: September 23, 2016

E-SHEET NAME: X24800XS

MicroStation v8.11.9.714



PRELIMINARY PLANS NOT FOR CONSTRUCTION

SCALE: 1" = 10' HORIZONTAL  
1" = 10' VERTICAL

KY 205 CROSS SECTIONS  
STA 343+50 TO STA 344+00

COUNTY OF	ITEM NO.	SHEET NO.
WOLFE	10-126.70	X249

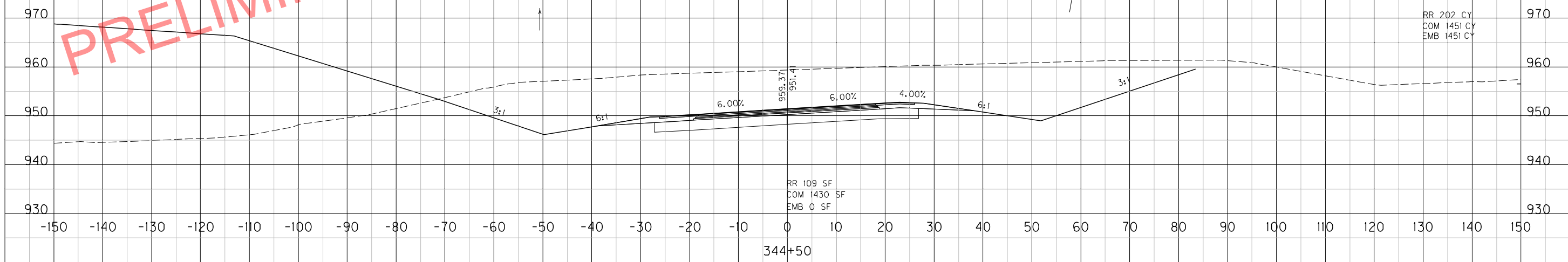
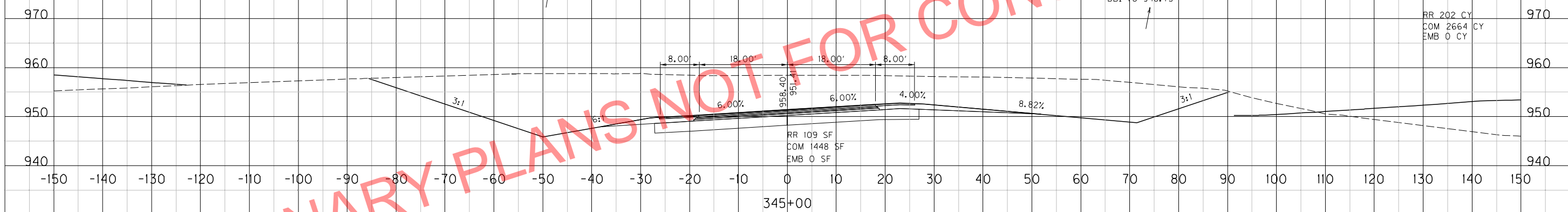
FILE NAME: I:\LEX\PRJ\000008298\DESIGN\ROADWAY\PR\_KY\_205\_XSECTIONS.DGN

USER: Andrew Parr  
DATE PLOTTED: September 23, 2016

E-SHEET NAME: X24900XS

MicroStation v8.11.9.714

PRELIMINARY PLANS NOT FOR CONSTRUCTION

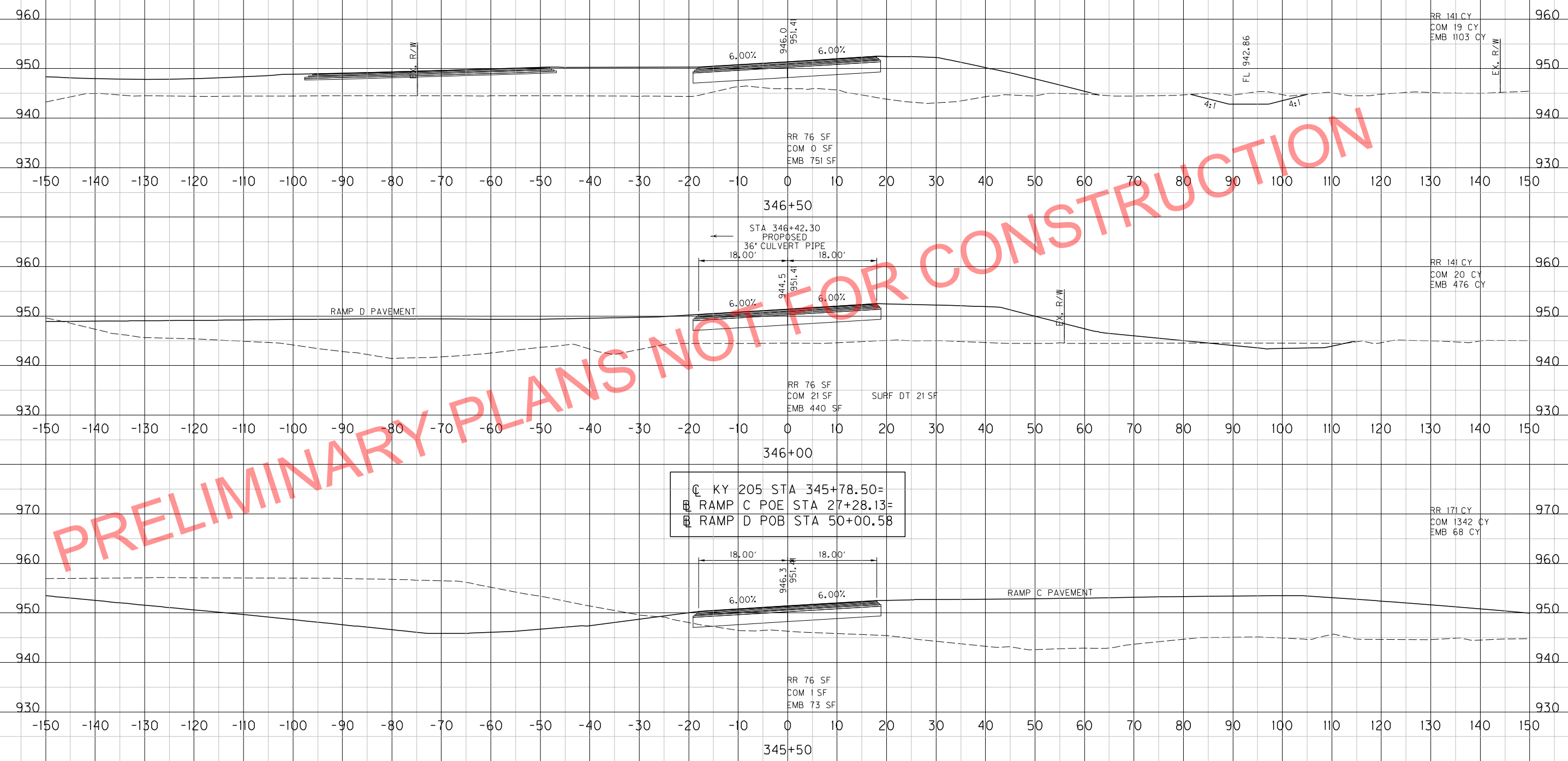


SCALE: 1" = 10' HORIZONTAL  
1" = 10' VERTICAL

KY 205 CROSS SECTIONS  
STA 344+50 TO STA 345+00

COUNTY OF	ITEM NO.	SHEET NO.
WOLFE	10-126.70	X250

FILE NAME: I:\LEX\PRJ\00000298\DESIGN\ROADWAY\PR\_KY\_205\_XSECTIONS.DGN  
 USER: Andrew.Parr  
 DATE PLOTTED: September 23, 2016  
 E-SHEET NAME: X25000XS  
 MicroStation v8.11.9.714



SCALE: 1" = 10' HORIZONTAL  
 1" = 10' VERTICAL

KY 205 CROSS SECTIONS  
 STA 345+50 TO STA 346+50

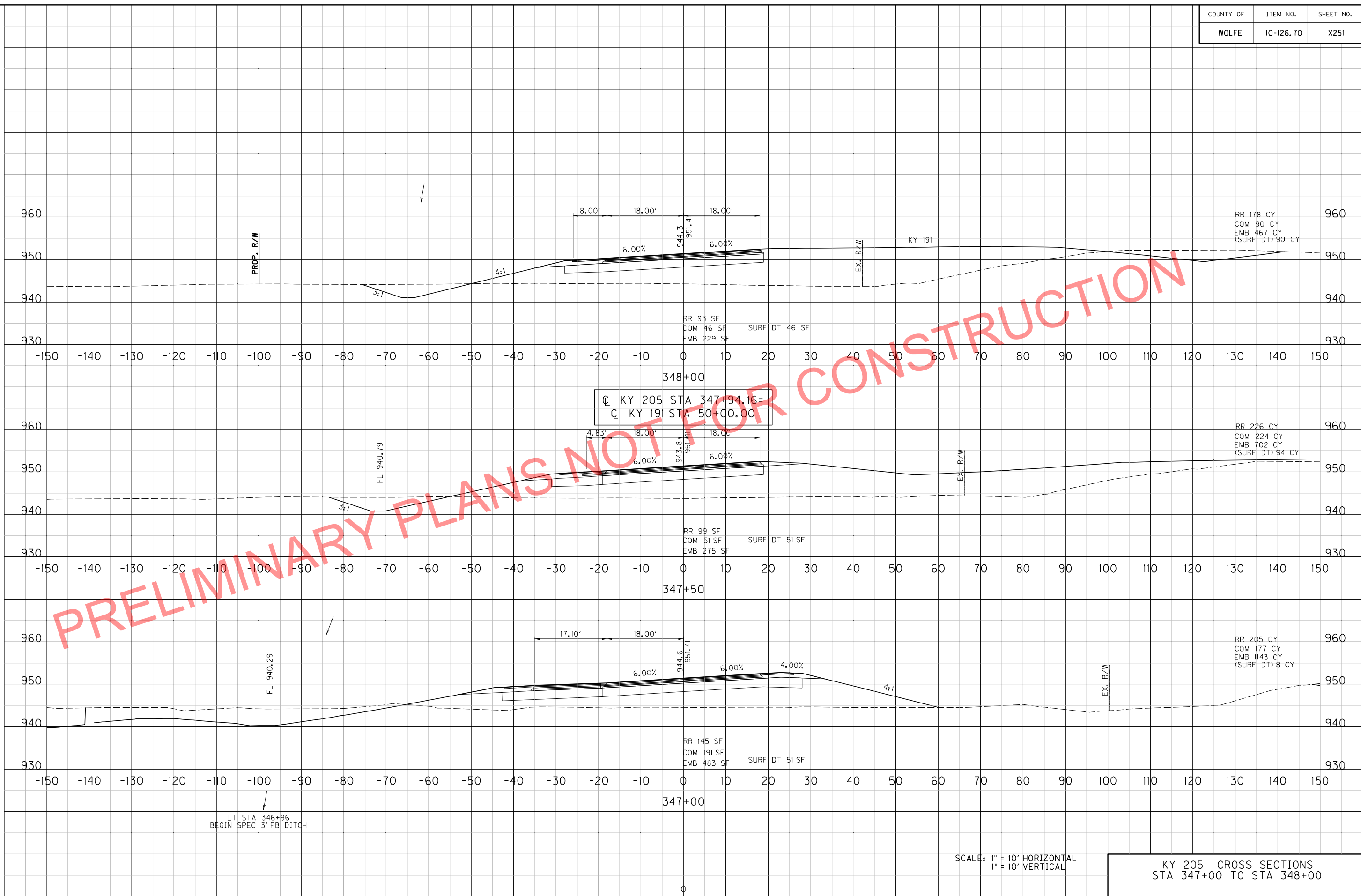
COUNTY OF	ITEM NO.	SHEET NO.
WOLFE	10-126.70	X251

FILE NAME: I:\LEX\PRJ\000008298\DESIGN\ROADWAY\PR\_KY\_205\_XSECTIONS.DGN

USER: Andrew.Parr  
DATE PLOTTED: September 23, 2016

E-SHEET NAME: X25100XS

MicroStation v8.11.9.714




SCALE: 1" = 10' HORIZONTAL  
1" = 10' VERTICAL

KY 205 CROSS SECTIONS  
STA 347+00 TO STA 348+00

COUNTY OF	ITEM NO.	SHEET NO.
WOLFE	10-126.70	X252

FILE NAME: I:\LEX\PRJ\000008298\DESIGN\ROADWAY\PR\_KY\_205\_XSECTIONS.DGN  
 USER: Andrew.Parr  
 DATE PLOTTED: September 23, 2016  
 E-SHEET NAME: X25200XS  
 MicroStation v8.11.9.714




SCALE: 1" = 10' HORIZONTAL  
 1" = 10' VERTICAL

KY 205 CROSS SECTIONS  
 STA 348+50 TO STA 349+50




COUNTY OF	ITEM NO.	SHEET NO.
WOLFE	10-126.70	X253

MicroStation v8.11.9.714  
 E-SHEET NAME: X25300XS  
 USER: Andrew Parr  
 DATE PLOTTED: September 23, 2016  
 FILE NAME: I:\EX\PRJ\000008298\DESIGN\ROADWAY\PR\_KY\_205\_XSECTIONS.DGN



COUNTY OF	ITEM NO.	SHEET NO.
WOLFE	10-126.70	X254

FILE NAME: I:\EX\PRJ\000008298\DESIGN\ROADWAY\PR\_KY\_205\_XSECTIONS.DGN  
 USER: Andrew.Parr  
 DATE PLOTTED: September 23, 2016  
 E-SHEET NAME: X25400XS  
 MicroStation v8.11.9.714



PRELIMINARY PLANS NOT FOR CONSTRUCTION

SCALE: 1" = 10' HORIZONTAL  
1" = 10' VERTICAL

KY 205 CROSS SECTIONS  
STA 351+50 TO STA 352+50

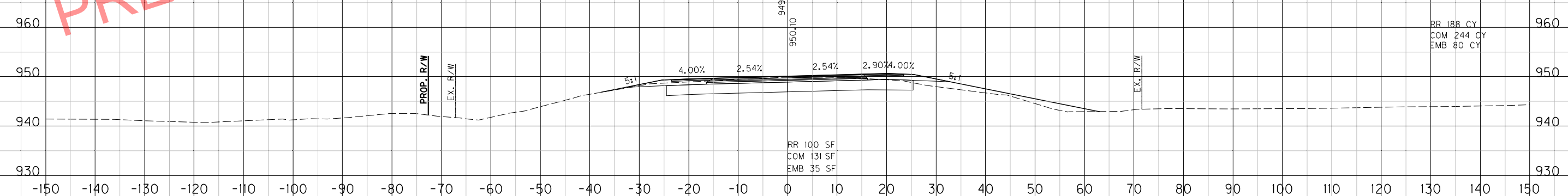
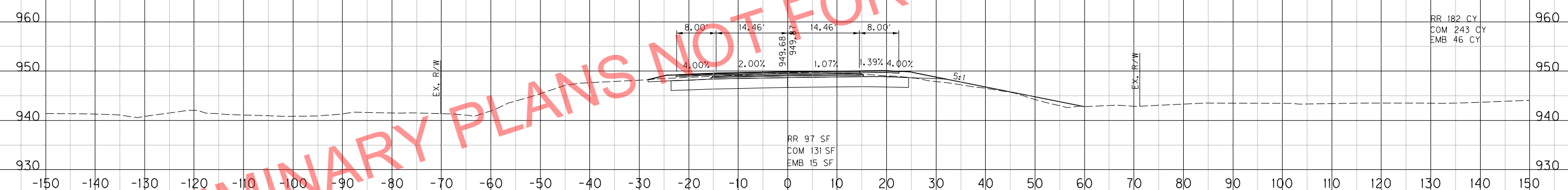
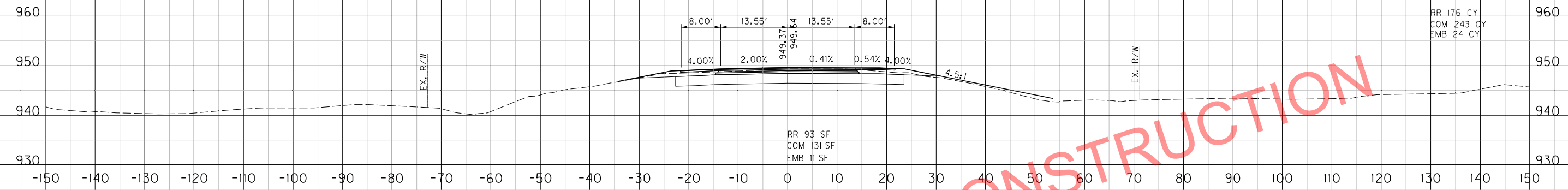
COUNTY OF	ITEM NO.	SHEET NO.
WOLFE	10-126.70	X255

FILE NAME: I:\EX\PRJ\000008298\DESIGN\ROADWAY\PR\_KY\_205\_XSECTIONS.DGN

USER: Andrew.Parr  
DATE PLOTTED: September 23, 2016

E-SHEET NAME: X25500XS

MicroStation v8.11.9.714



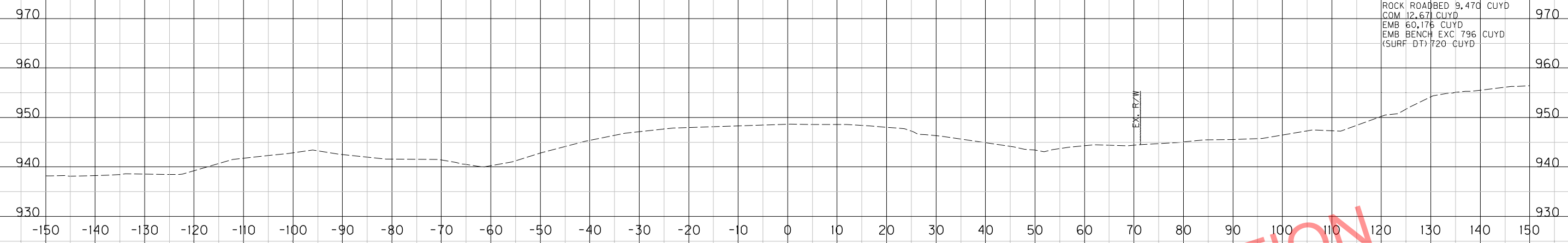
PRELIMINARY PLANS NOT FOR CONSTRUCTION

SCALE: 1" = 10' HORIZONTAL  
1" = 10' VERTICAL

KY 205 CROSS SECTIONS

COUNTY OF	ITEM NO.	SHEET NO.
WOLFE	10-126.70	X256

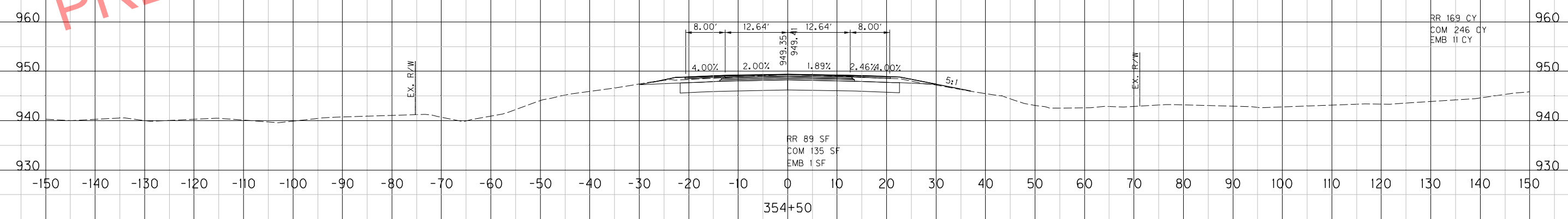
EARTHWORK TOTALS:  
 ROCK ROADBED 9,470 CUYD  
 COM 12,671 CUYD  
 EMB 60,176 CUYD  
 EMB BENCH EXC 796 CUYD  
 (SURF DT) 720 CUYD



☉ KY 205 STA 354+90.05  
 END CONSTRUCTION

12.00' LT STA 354+85.11  
 END 55:1 PAVEMENT TAPER

12.00' RT STA 354+85.11  
 END 55:1 PAVEMENT TAPER



RR 89 SF  
 COM 135 SF  
 EMB 1 SF

RR 169 CY  
 COM 246 CY  
 EMB 11 CY

SCALE: 1" = 10' HORIZONTAL  
 1" = 10' VERTICAL

KY 205 CROSS SECTIONS  
 STA 354+50 TO STA 355+50

FILE NAME: I:\EX\PRJ\00000298\DESIGN\ROADWAY\PR\_KY\_205\_XSECTIONS.DGN

USER: Andrew Parr  
 DATE PLOTTED: September 23, 2016

E-SHEET NAME: X25600XS

MicroStation v8.11.9.714

PRELIMINARY PLANS NOT FOR CONSTRUCTION


COUNTY OF	ITEM NO.	SHEET NO.
WOLFE	10-126.70	X257

FILE NAME: I:\LEX\PRJ\00008298\DESIGN\ROADWAY\PR\_RAMP\_A\_XSECTIONS.DGN

USER: Andrew Parr  
DATE PLOTTED: September 23, 2016

E-SHEET NAME: X25700XS

MicroStation v8.11.9.714



PRELIMINARY PLANS NOT FOR CONSTRUCTION

44' RT C MT PKWY STA 119+00.00=  
B RAMP A STA 10+00.00

SCALE: 1" = 20' HORIZONTAL  
1" = 20' VERTICAL

RAMP A CROSS SECTIONS  
STA 10+00


COUNTY OF	ITEM NO.	SHEET NO.
WOLFE	10-126.70	X258

FILE NAME: I:\LEX\PRJ\00008298\DESIGN\ROADWAY\PR\_RAMP\_A\_XSECTIONS.DGN

USER: Andrew Parr  
DATE PLOTTED: September 23, 2016

E-SHEET NAME: X25800XS

MicroStation v8.11.9.714



PRELIMINARY PLANS NOT FOR CONSTRUCTION

SCALE: 1" = 20' HORIZONTAL  
1" = 20' VERTICAL

RAMP A CROSS SECTIONS  
STA 10+50

COUNTY OF	ITEM NO.	SHEET NO.
WOLFE	10-126.70	X259

FILE NAME: I:\EX\PRJ\000008298\DESIGN\ROADWAY\PR\_RAMP\_A\_XSECTIONS.DGN

USER: Andrew.Parr  
DATE PLOTTED: September 23, 2016

E-SHEET NAME: X25900XS

MicroStation v8.11.9.714



RR 81 CY  
(ROCK EXC) 2266 CY  
COM 3932 CY  
EMB 0 CY

RR 47 SF  
(ROCK EXC) 1300 SF  
COM 2209 SF  
EMB 0 SF

SCALE: 1" = 20' HORIZONTAL  
1" = 20' VERTICAL

RAMP A CROSS SECTIONS  
STA 11+00

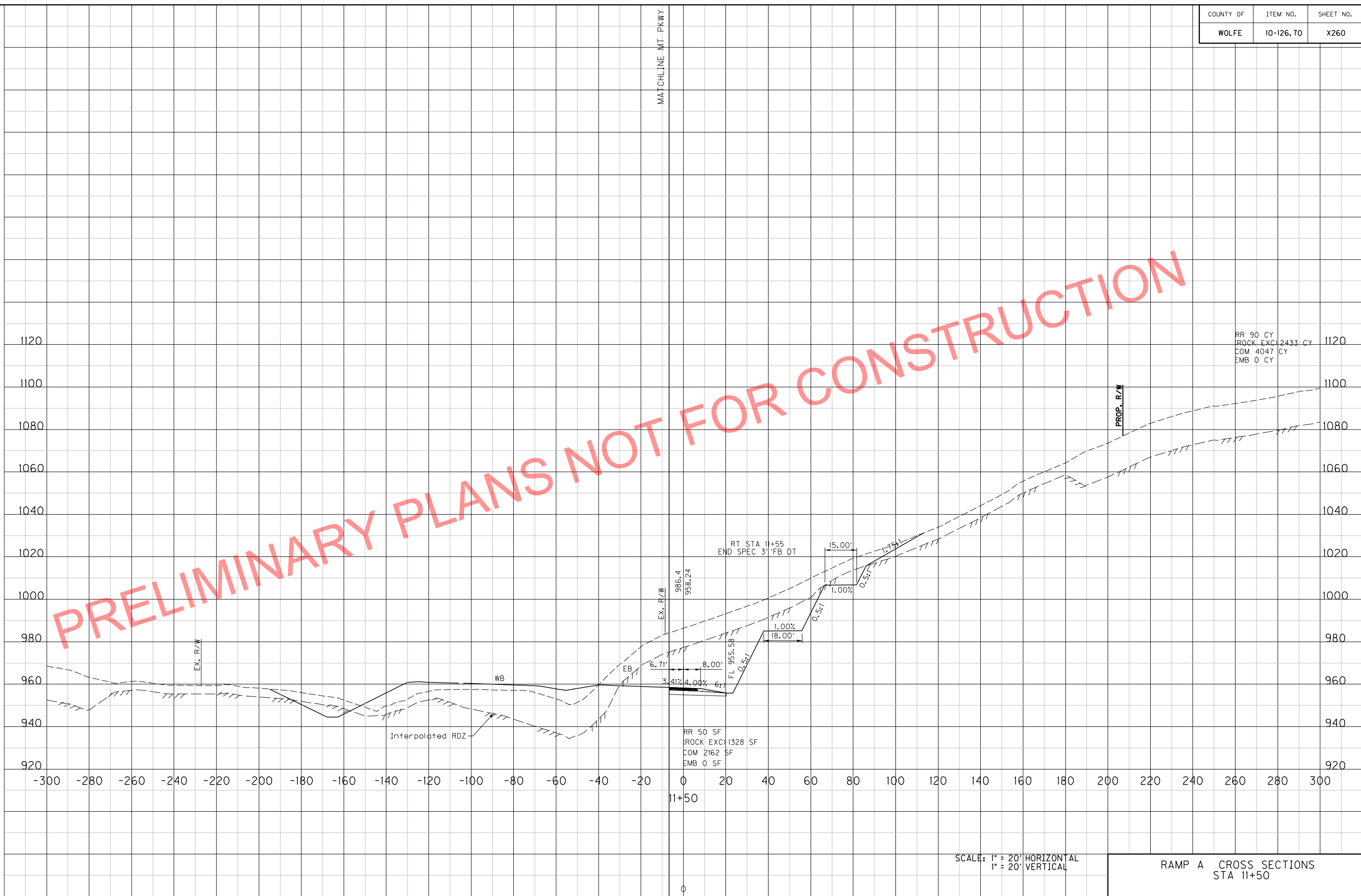
COUNTY OF	ITEM NO.	SHEET NO.
WOLFE	10-126.70	X260

FILE NAME: I:\EX\PRJ\00000298\DESIGN\ROADWAY\PR\_RAMP\_A\_XSECTIONS.DGN

USER: Andrew Parr  
DATE PLOTTED: September 23, 2016

E-SHEET NAME: X26000XS

MicroStation v8.11.9.714



RR 90 CY  
ROCK EXC 2433 CY  
COM 4047 CY  
EMB 0 CY

RR 50 SF  
ROCK EXC 1328 SF  
COM 2162 SF  
EMB 0 SF

SCALE: 1" = 20' HORIZONTAL  
1" = 20' VERTICAL

RAMP A CROSS SECTIONS  
STA 11+50



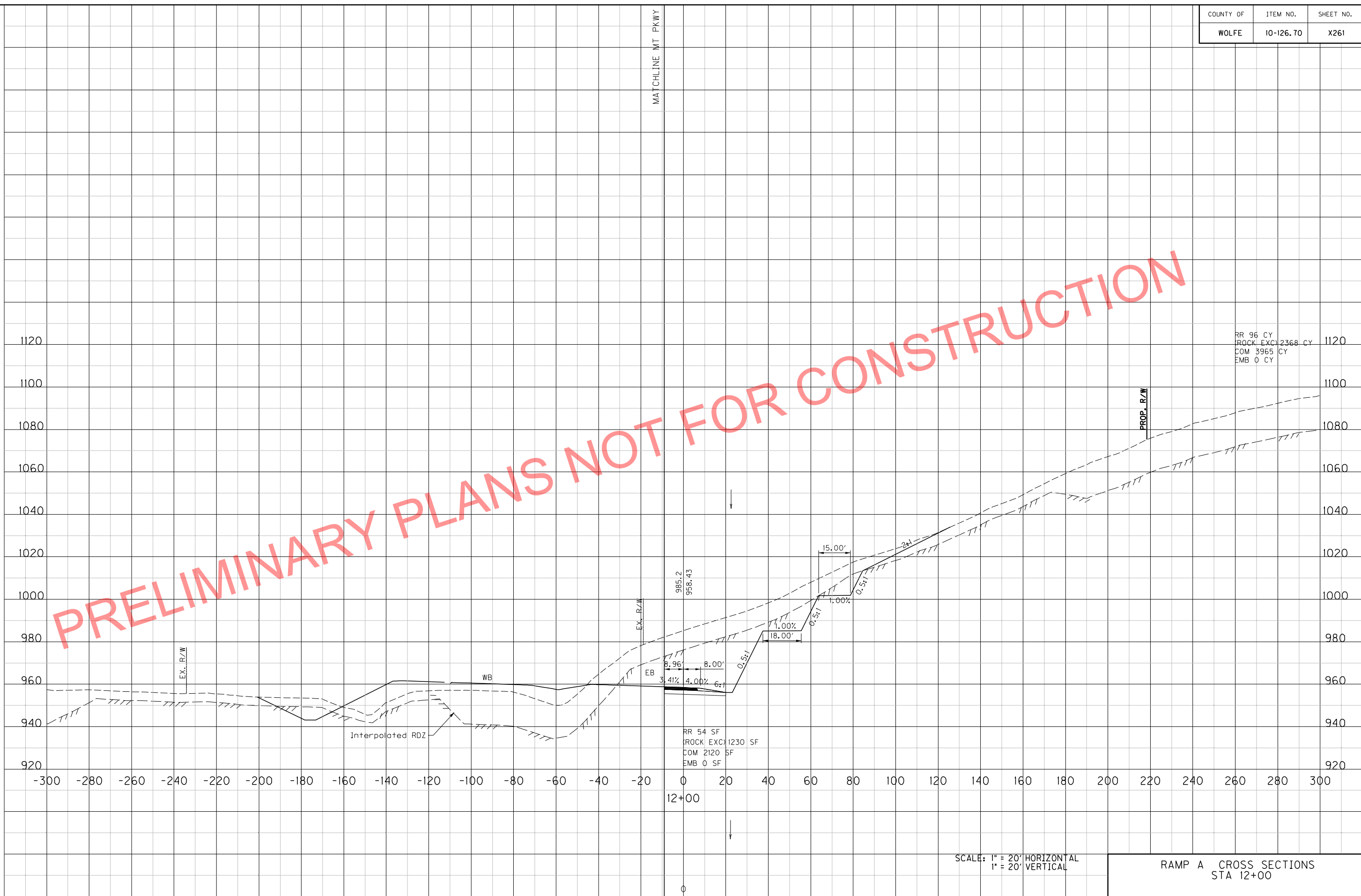
COUNTY OF	ITEM NO.	SHEET NO.
WOLFE	10-126.70	X261

FILE NAME: I:\EX\PRJ\00000298\DESIGN\ROADWAY\PR\_RAMP\_A\_XSECTIONS.DGN

USER: Andrew Parr  
DATE PLOTTED: September 23, 2016

E-SHEET NAME: X26100XS

MicroStation v8.11.9.714



RR 96 CY  
ROCK EXC 2368 CY  
COM 3965 CY  
EMB 0 CY

RR 54 SF  
ROCK EXC 1230 SF  
COM 2120 SF  
EMB 0 SF

SCALE: 1" = 20' HORIZONTAL  
1" = 20' VERTICAL

RAMP A CROSS SECTIONS  
STA 12+00

COUNTY OF	ITEM NO.	SHEET NO.
WOLFE	10-126.70	X262

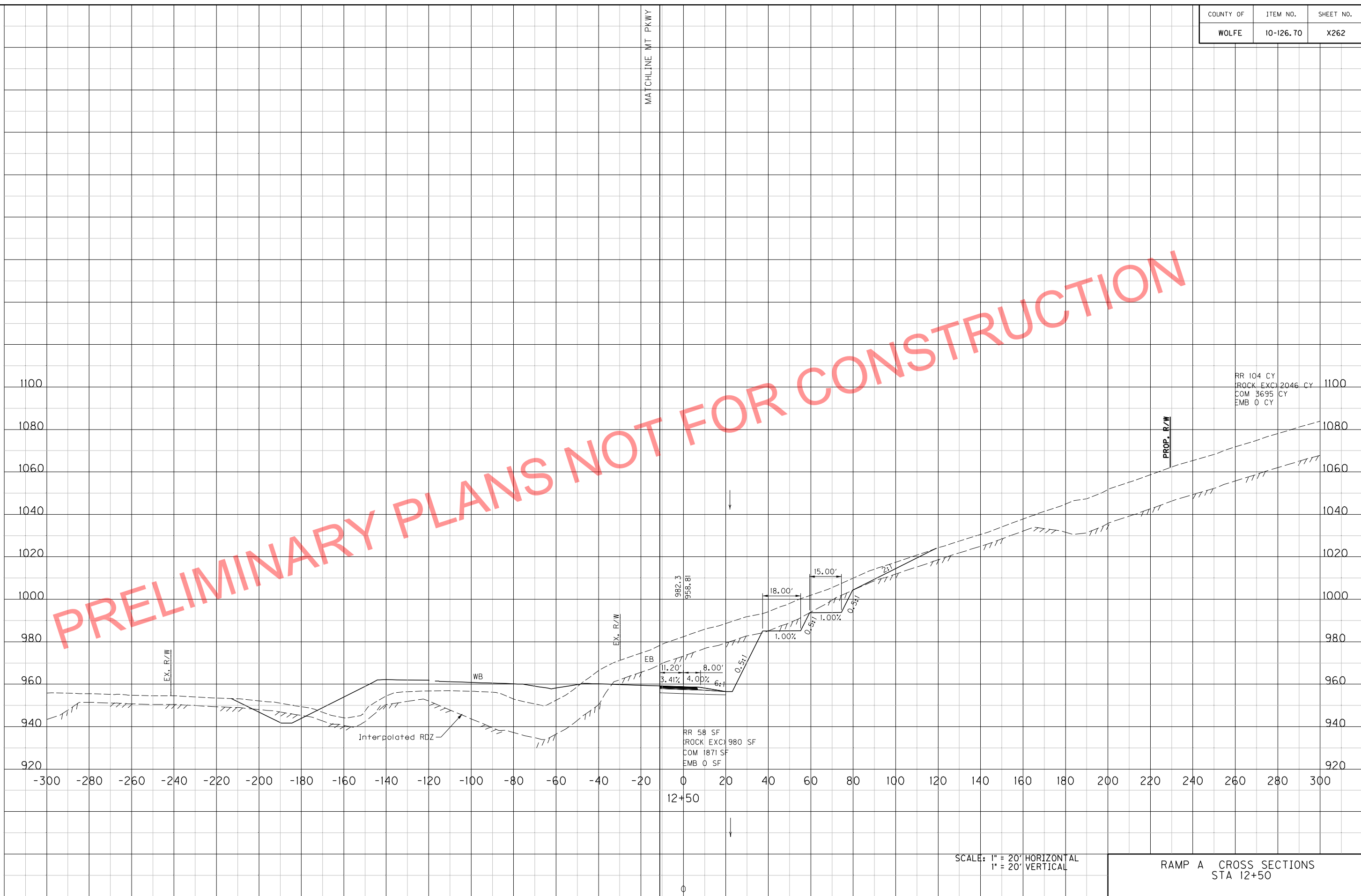
FILE NAME: I:\EX\PRJ\000008298\DESIGN\ROADWAY\PR\_RAMP\_A\_XSECTIONS.DGN

USER: Andrew Parr  
DATE PLOTTED: September 23, 2016

E-SHEET NAME: X26200XS

MicroStation v8.11.9.714

PRELIMINARY PLANS NOT FOR CONSTRUCTION



SCALE: 1" = 20' HORIZONTAL  
1" = 20' VERTICAL

RAMP A CROSS SECTIONS  
STA 12+50

COUNTY OF	ITEM NO.	SHEET NO.
WOLFE	10-126.70	X263

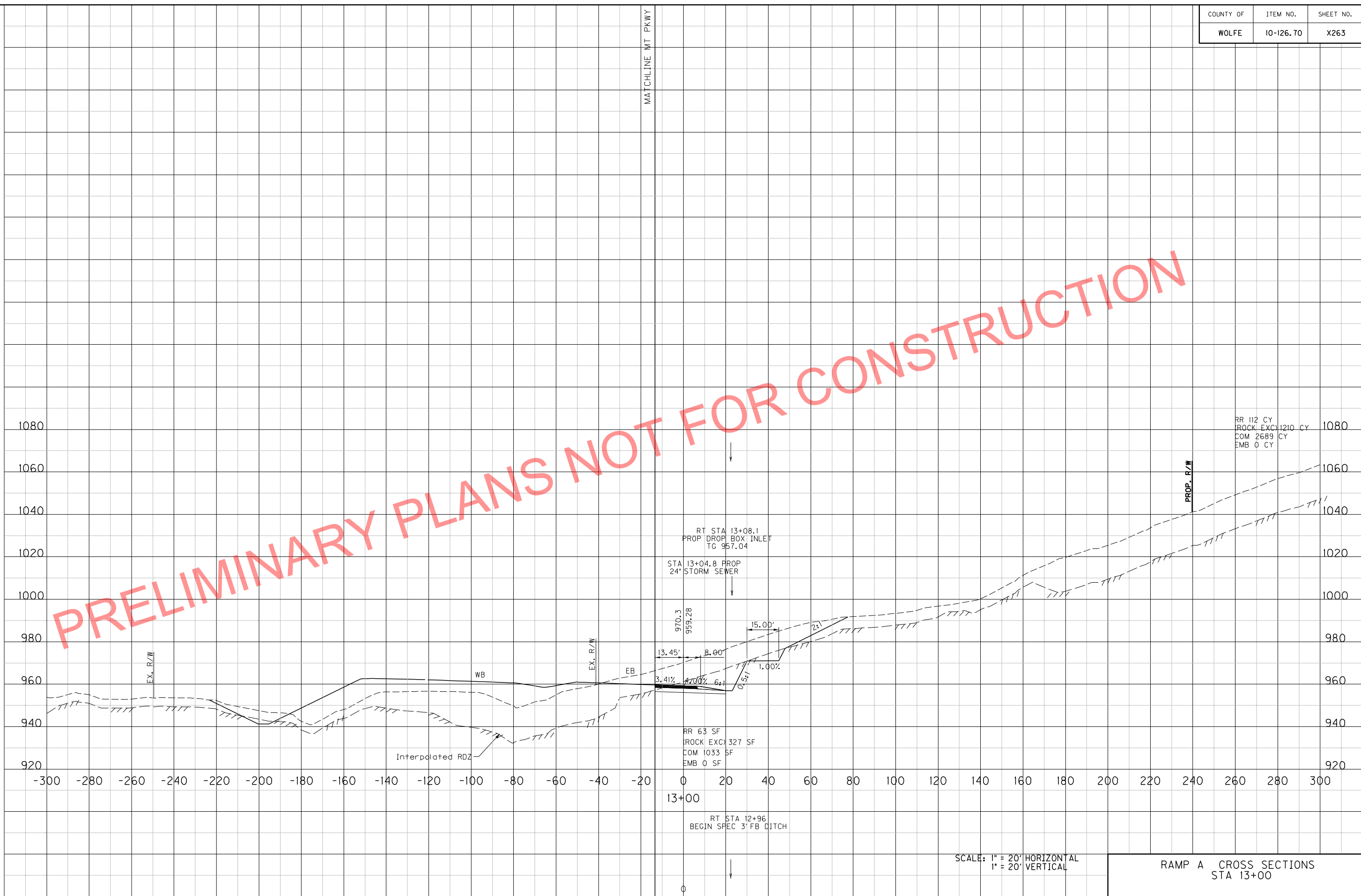
FILE NAME: I:\EX\PRJ\00008298\DESIGN\ROADWAY\PR\_RAMP\_A\_XSECTIONS.DGN

USER: Andrew Parr  
DATE PLOTTED: September 23, 2016

E-SHEET NAME: X26300XS

MicroStation v8.11.9.714

PRELIMINARY PLANS NOT FOR CONSTRUCTION



MATCHLINE MT PKWY

RT STA 13+08.1  
PROP DROP BOX INLET  
TG 957.04

STA 13+04.8 PROP  
24" STORM SEWER

970.3  
959.28

13.45' 8.00'

3.41% 4.00% 6:1

15.00' 2:1

1.00%

RR 63 SF  
(ROCK EXC) 327 SF  
COM 1033 SF  
EMB 0 SF

13+00

RT STA 12+96  
BEGIN SPEC 3' FB DITCH

RR 112 CY  
(ROCK EXC) 1210 CY  
COM 2689 CY  
EMB 0 CY

SCALE: 1" = 20' HORIZONTAL  
1" = 20' VERTICAL

RAMP A CROSS SECTIONS  
STA 13+00

COUNTY OF	ITEM NO.	SHEET NO.
WOLFE	10-126.70	X264


FILE NAME: I:\EX\PRJ\000008298\DESIGN\ROADWAY\PR\_RAMP\_A\_XSECTIONS.DGN

USER: Andrew Parr  
DATE PLOTTED: September 23, 2016

E-SHEET NAME: X26400XS

MicroStation v8.11.9.714

PRELIMINARY PLANS NOT FOR CONSTRUCTION



MATCHLINE MT PKWY

EX. R/W

EX. R/W

PROP. R/W

974.0  
959.76

15.69' 8.00'

73.41% 4.00% 6:1 2:1

Interpolated RDZ

RR 67 SF  
(ROCK EXC) 403 SF  
COM 947 SF  
EMB 0 SF

RR 120 CY  
(ROCK EXC) 676 CY  
COM 1833 CY  
EMB 0 CY

SCALE: 1" = 20' HORIZONTAL  
1" = 20' VERTICAL

RAMP A CROSS SECTIONS  
STA 13+50

13+50

0

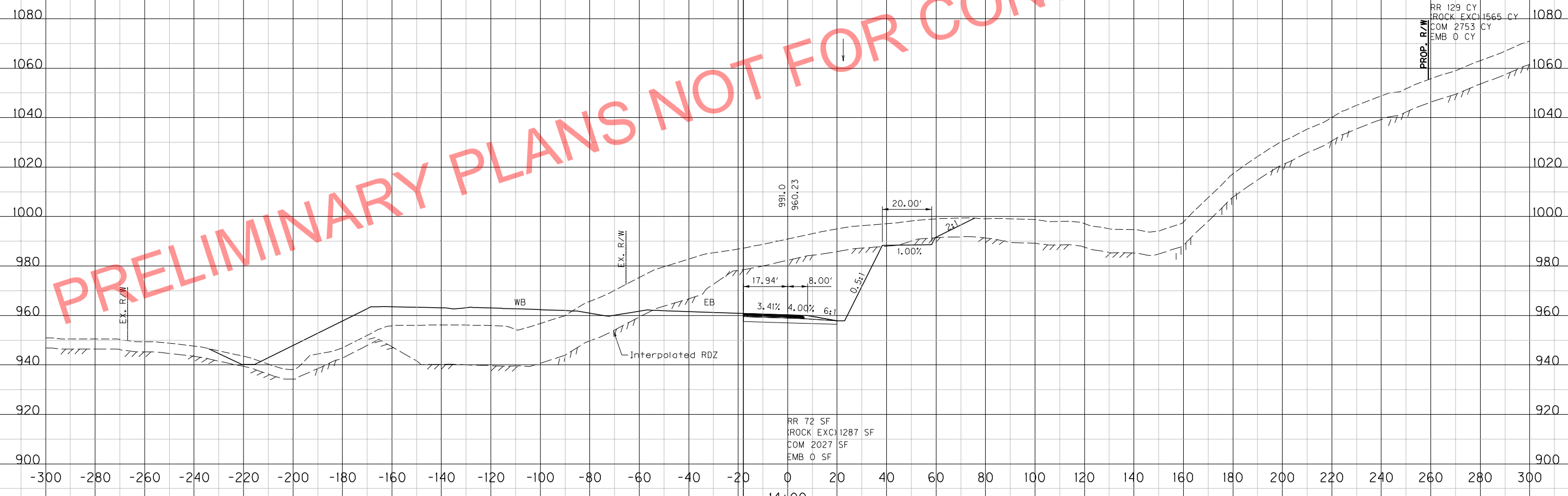
COUNTY OF	ITEM NO.	SHEET NO.
WOLFE	10-126.70	X265

FILE NAME: I:\LEX\PRJ\00000298\DESIGN\ROADWAY\PR\_RAMP\_A\_XSECTIONS.DGN

USER: Andrew Parr  
DATE PLOTTED: September 23, 2016

E-SHEET NAME: X26500XS

MicroStation v8.11.9.714



991.0  
960.23

RR 72 SF  
ROCK EXC 1287 SF  
COM 2027 SF  
EMB 0 SF

RR 129 CY  
ROCK EXC 1565 CY  
COM 2753 CY  
EMB 0 CY

SCALE: 1" = 20' HORIZONTAL  
1" = 20' VERTICAL

RAMP A CROSS SECTIONS  
STA 14+00

MATCHLINE MT PKWY

14+00

0

COUNTY OF	ITEM NO.	SHEET NO.
WOLFE	10-126.70	X266

FILE NAME: I:\EX\PRJ\000008298\DESIGN\ROADWAY\PR\_RAMP\_A\_XSECTIONS.DGN

USER: Andrew.Parr  
DATE PLOTTED: September 23, 2016

E-SHEET NAME: X26600XS

MicroStation v8.11.9.714



1005.1  
960.70

RR 76 SF  
(ROCK EXC) 2959 SF  
COM 3871 SF  
EMB 0 SF

RR 137 CY  
(ROCK EXC) 3932 CY  
COM 5461 CY  
EMB 0 CY

SCALE: 1" = 20' HORIZONTAL  
1" = 20' VERTICAL

RAMP A CROSS SECTIONS  
STA 14+50

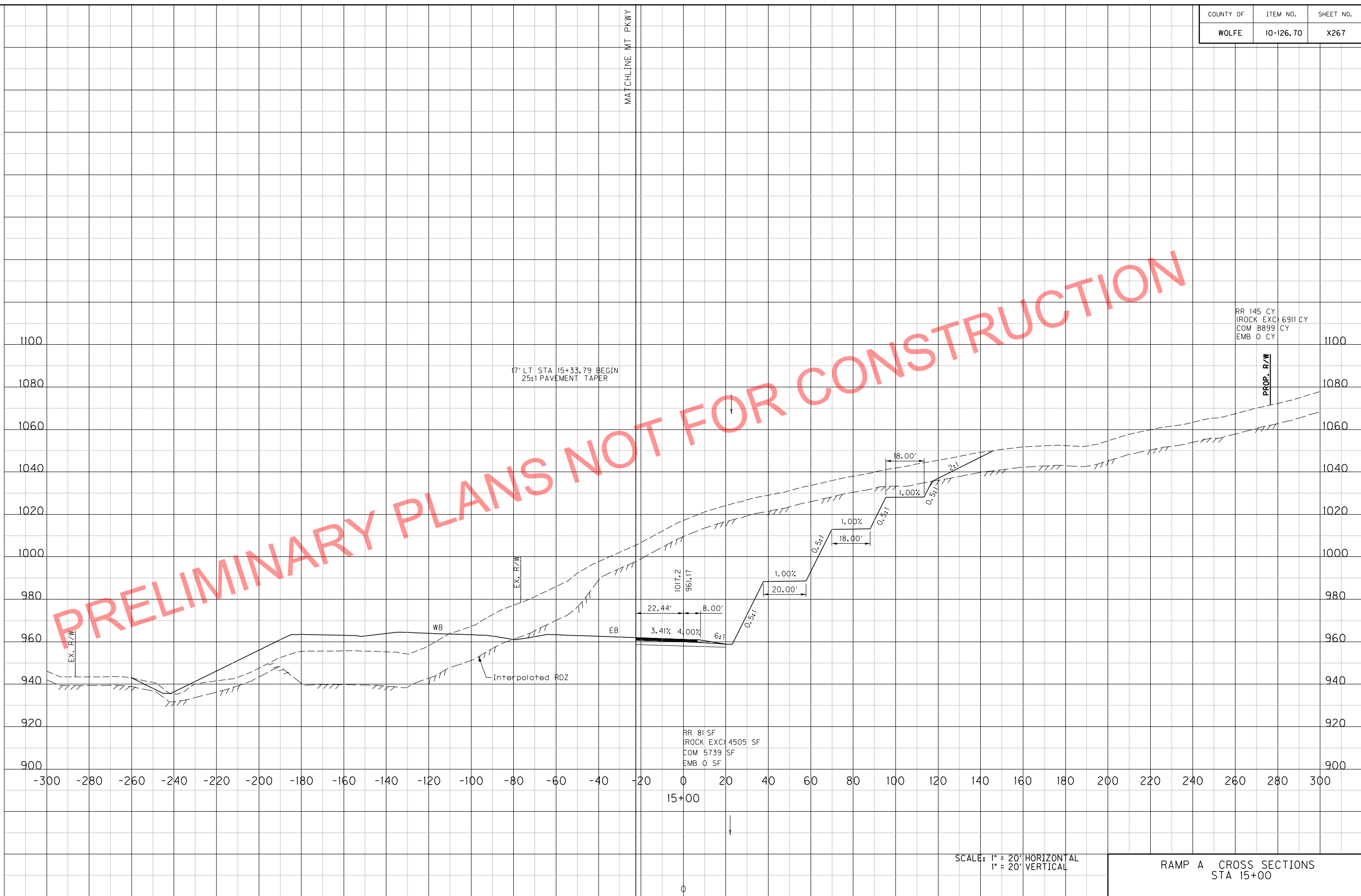
COUNTY OF	ITEM NO.	SHEET NO.
WOLFE	10-126.70	X267

FILE NAME: I:\EX\PRJ\000008298\DESIGN\ROADWAY\PR\_RAMP\_A\_XSECTIONS.DGN

USER: Andrew Parr  
DATE PLOTTED: September 23, 2016

E-SHEET NAME: X26700XS

MicroStation v8.11.9.714



PRELIMINARY PLANS NOT FOR CONSTRUCTION

17' LT STA 15+33.79 BEGIN  
25:1 PAVEMENT TAPER

EX. R/W

Interpolated RDZ

WB

EB

RR 145 CY  
(ROCK EXC)  
COM 8899 CY  
EMB 0 CY

PROP. R/W

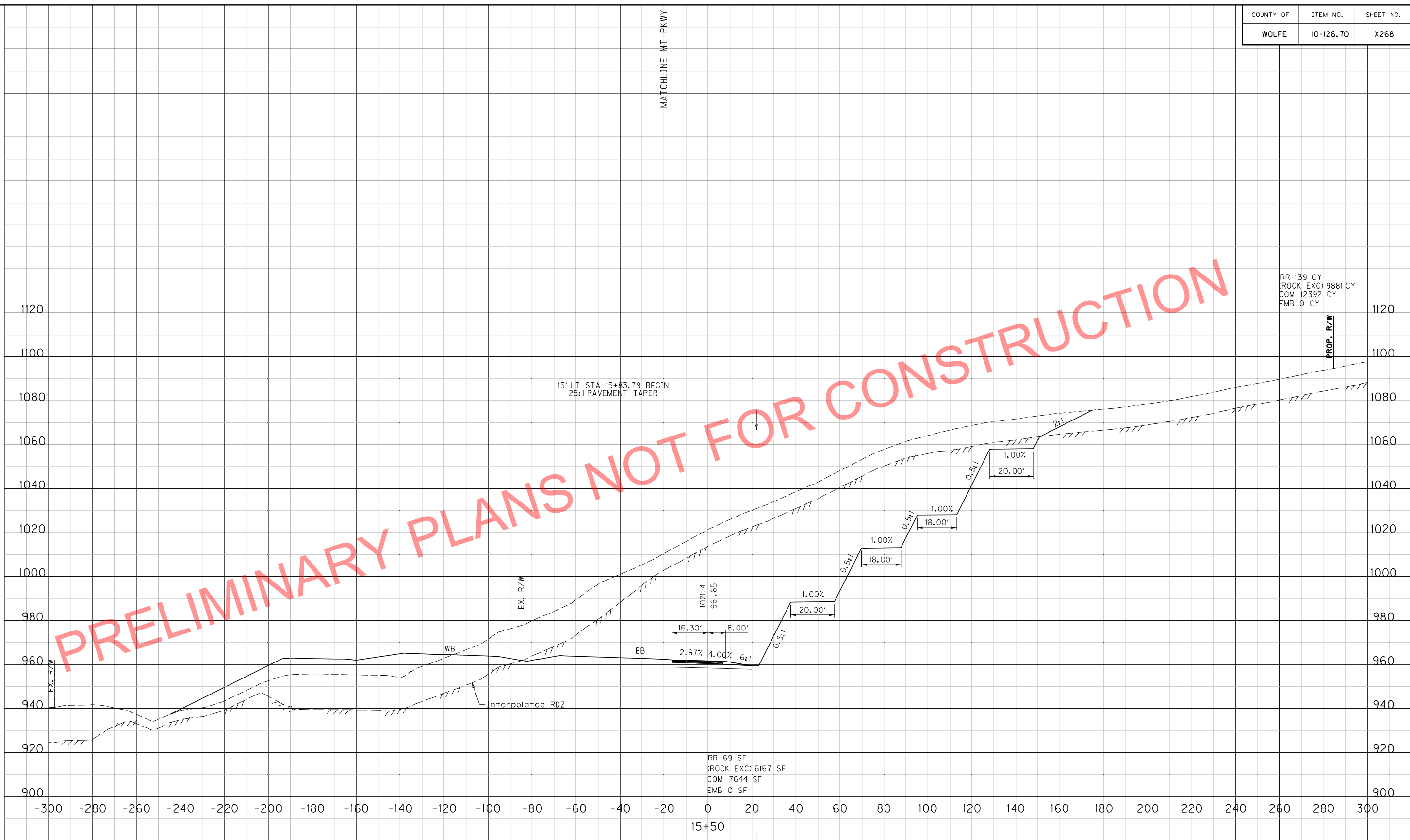
RR 81 SF  
(ROCK EXC)  
COM 5739 SF  
EMB 0 SF

SCALE: 1" = 20' HORIZONTAL  
1" = 20' VERTICAL

RAMP A CROSS SECTIONS  
STA 15+00

COUNTY OF	ITEM NO.	SHEET NO.
WOLFE	10-126.70	X268

FILE NAME: I:\EX\PRJ\00000298\DESIGN\ROADWAY\PR\_RAMP\_A\_XSECTIONS.DGN  
 USER: Andrew.Parr  
 DATE PLOTTED: September 23, 2016  
 E-SHEET NAME: X26800XS  
 MicroStation v8.11.9.714



RR 69 SF  
 (ROCK EXC) 6167 SF  
 COM 7644 SF  
 EMB 0 SF

RR 139 CY  
 (ROCK EXC) 9881 CY  
 COM 12392 CY  
 EMB 0 CY

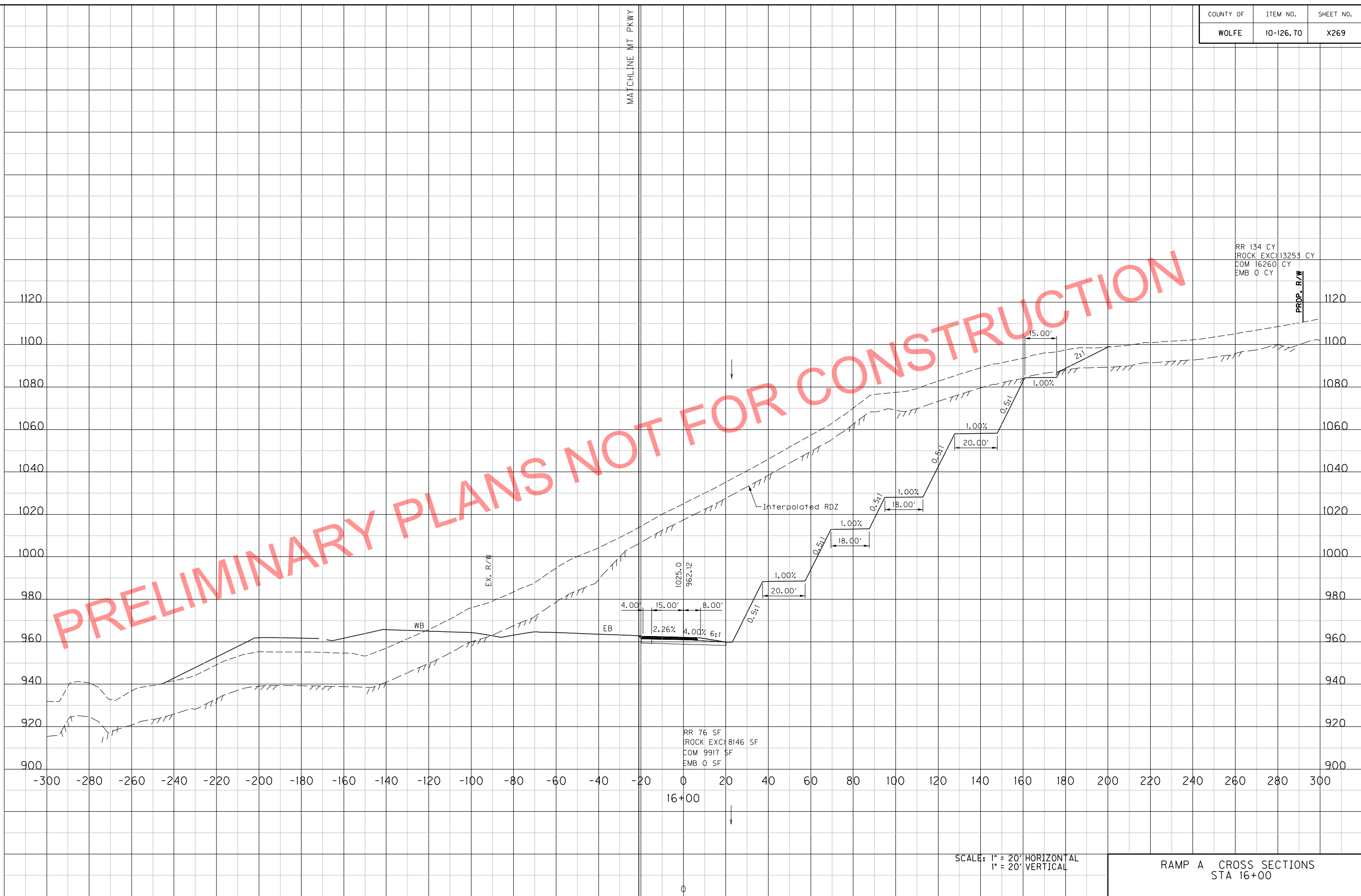
SCALE: 1" = 20' HORIZONTAL  
 1" = 20' VERTICAL

RAMP A CROSS SECTIONS  
 STA 15+50



COUNTY OF	ITEM NO.	SHEET NO.
WOLFE	10-126.70	X269

FILE NAME: I:\EX\PRJ\00000298\DESIGN\ROADWAY\PR\_RAMP\_A\_XSECTIONS.DGN  
 USER: Andrew.Parr  
 DATE PLOTTED: September 23, 2016  
 E-SHEET NAME: X26900XS  
 MicroStation v8.11.9.714



RR 134 CY  
 (ROCK EXC) 13253 CY  
 COM 16260 CY  
 EMB 0 CY

RR 76 SF  
 (ROCK EXC) 8146 SF  
 COM 9917 SF  
 EMB 0 SF

SCALE: 1" = 20' HORIZONTAL  
 1" = 20' VERTICAL

RAMP A CROSS SECTIONS  
 STA 16+00

COUNTY OF	ITEM NO.	SHEET NO.
WOLFE	10-126.70	X270

FILE NAME: I:\LEX\PRJ\000008298\DESIGN\ROADWAY\PR\_RAMP\_A\_XSECTIONS.DGN

USER: Andrew Parr  
DATE PLOTTED: September 23, 2016

E-SHEET NAME: X27000XS

MicroStation v8.11.9.714



SCALE: 1" = 20' HORIZONTAL  
1" = 20' VERTICAL

RAMP A CROSS SECTIONS  
STA 16+50


COUNTY OF	ITEM NO.	SHEET NO.
WOLFE	10-126.70	X271

FILE NAME: I:\EX\PRJ\000008298\DESIGN\ROADWAY\PR\_RAMP\_A\_XSECTIONS.DGN

USER: Andrew Parr  
DATE PLOTTED: September 23, 2016

E-SHEET NAME: X27100XS

MicroStation v8.11.9.714



PRELIMINARY PLANS NOT FOR CONSTRUCTION

COUNTY OF	ITEM NO.	SHEET NO.
WOLFE	10-126.70	X272

FILE NAME: I:\EX\PRJ\000008298\DESIGN\ROADWAY\PR\_RAMP\_A\_XSECTIONS.DGN

USER: Andrew Parr  
DATE PLOTTED: September 23, 2016

E-SHEET NAME: X27200XS

MicroStation v8.11.9.714



PRELIMINARY PLANS NOT FOR CONSTRUCTION

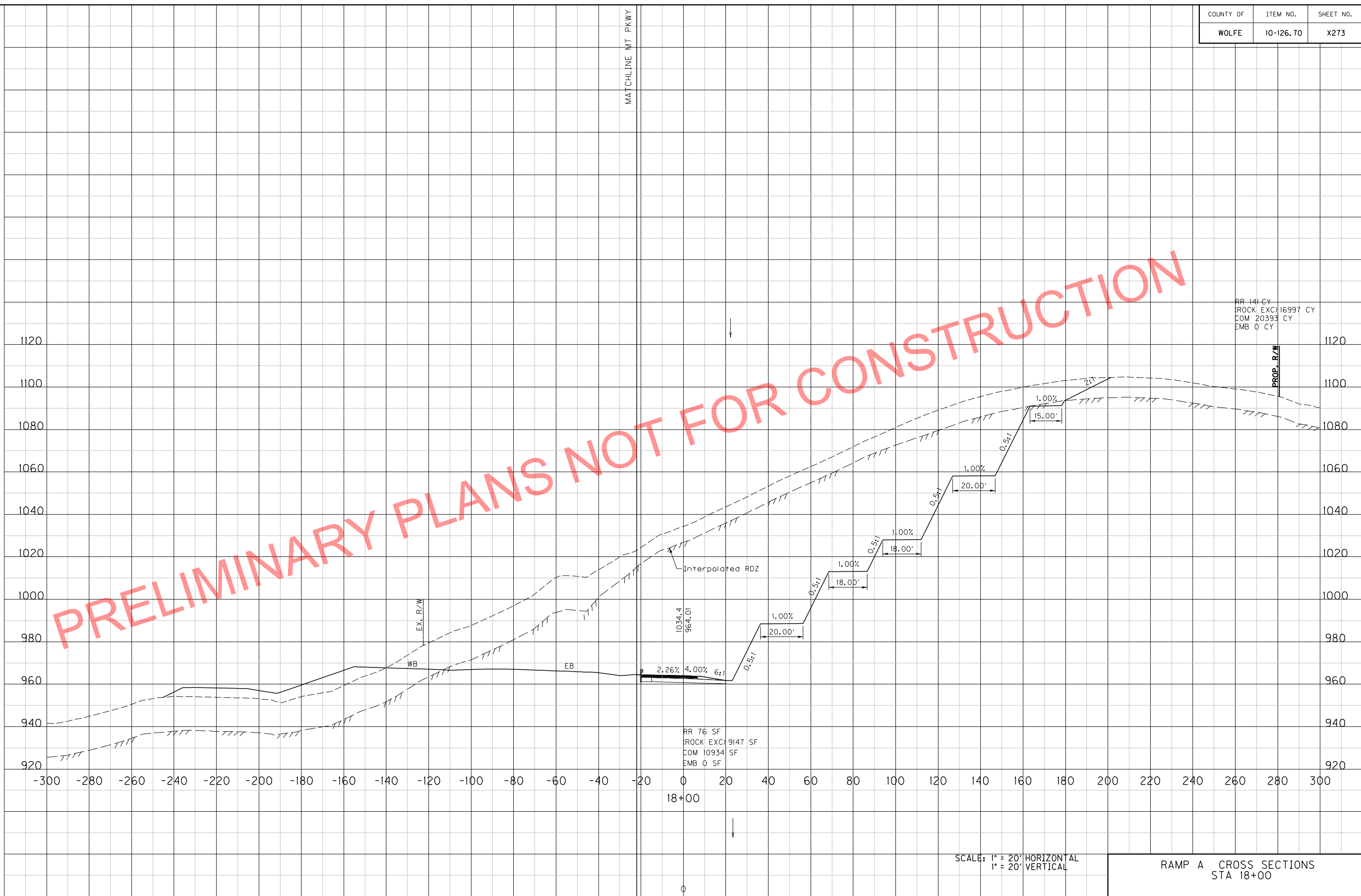
COUNTY OF	ITEM NO.	SHEET NO.
WOLFE	10-126.70	X273

FILE NAME: I:\LEX\PRJ\000008298\DESIGN\ROADWAY\PR\_RAMP\_A\_XSECTIONS.DGN

USER: Andrew.Parr  
DATE PLOTTED: September 23, 2016

E-SHEET NAME: X27300XS

MicroStation v8.11.9.714




PRELIMINARY PLANS NOT FOR CONSTRUCTION

SCALE: 1" = 20' HORIZONTAL  
1" = 20' VERTICAL

RAMP A CROSS SECTIONS  
STA 18+00

COUNTY OF	ITEM NO.	SHEET NO.
WOLFE	10-126.70	X274

FILE NAME: I:\EX\PRJ\000008298\DESIGN\ROADWAY\PR\_RAMP\_A\_XSECTIONS.DGN  
 USER: Andrew.Parr  
 DATE PLOTTED: September 23, 2016  
 E-SHEET NAME: X27400XS  
 MicroStation v8.11.9.714



SCALE: 1" = 20' HORIZONTAL  
 1" = 20' VERTICAL

RAMP A CROSS SECTIONS  
 STA 18+50

COUNTY OF	ITEM NO.	SHEET NO.
WOLFE	10-126.70	X275

FILE NAME: I:\LEX\PRJ\00008298\DESIGN\ROADWAY\PR\_RAMP\_A\_XSECTIONS.DGN

USER: Andrew Parr  
DATE PLOTTED: September 23, 2016

E-SHEET NAME: X27500XS

MicroStation v8.11.9.714



RR 105 SF  
ROCK EXC 8153 SF  
COM 9973 SF  
EMB 0 SF

RR 168 CY  
ROCK EXC 15904 CY  
COM 19193 CY  
EMB 0 CY

SCALE: 1" = 20' HORIZONTAL  
1" = 20' VERTICAL

RAMP A CROSS SECTIONS  
STA 19+00

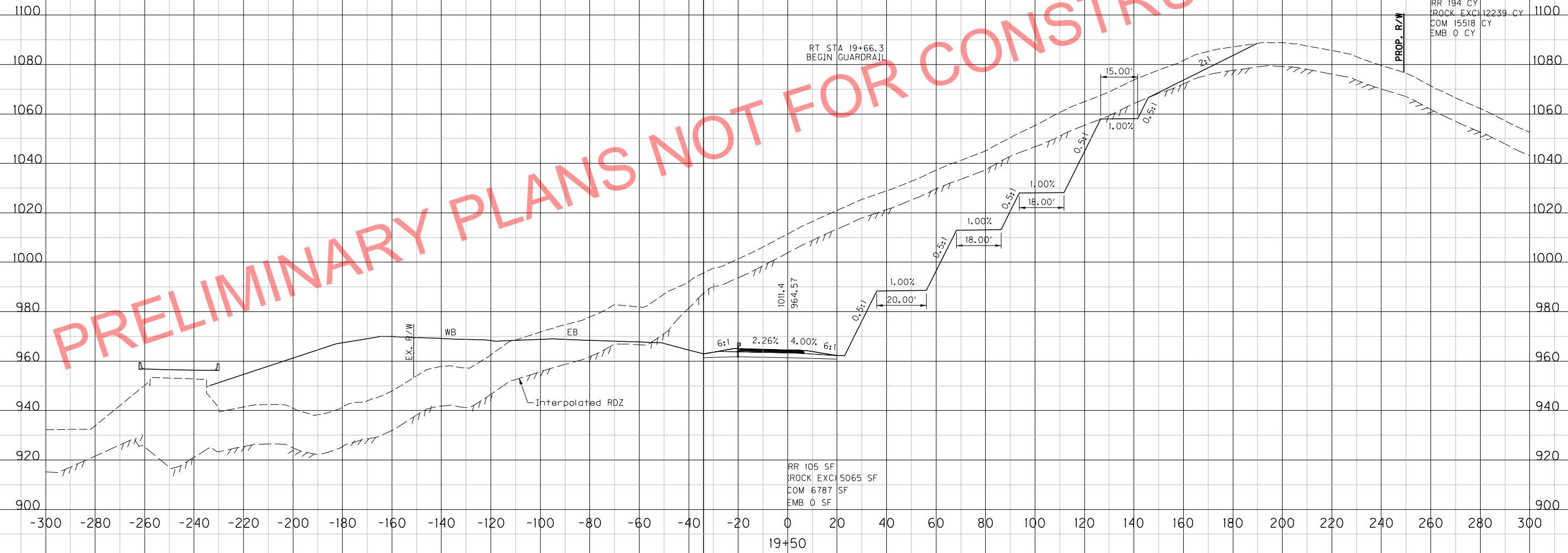
MATCHLINE MT PKWY

PROP. R/W

COUNTY OF	ITEM NO.	SHEET NO.
WOLFE	10-126.70	X276

MATCHLINE MT PKWY

PRELIMINARY PLANS NOT FOR CONSTRUCTION



FILE NAME: I:\EX\PRJ\00000298\DESIGN\ROADWAY\PR\_RAMP\_A\_XSECTIONS.DGN

USER: Andrew Parr  
DATE PLOTTED: September 23, 2016

E-SHEET NAME: X27600XS

MicroStation v8.11.9.714

SCALE: 1" = 20' HORIZONTAL  
1" = 20' VERTICAL

RAMP A CROSS SECTIONS  
STA 19+50




COUNTY OF	ITEM NO.	SHEET NO.
WOLFE	10-126.70	X277

FILE NAME: I:\EX\PRJ\00008298\DESIGN\ROADWAY\PR\_RAMP\_A\_XSECTIONS.DGN

USER: Andrew Parr  
DATE PLOTTED: September 23, 2016

E-SHEET NAME: X27700XS

MicroStation v8.11.9.714



LT STA 20+31  
PROP DROP BOX INLET  
TG 962.59

RR 194 CY  
ROCK EXC 6452 CY  
COM 9568 CY  
EMB 0 CY

RR 105 SF  
ROCK EXC 1902 SF  
COM 3547 SF  
EMB 0 SF

SCALE: 1" = 20' HORIZONTAL  
1" = 20' VERTICAL

RAMP A CROSS SECTIONS  
STA 20+00

COUNTY OF	ITEM NO.	SHEET NO.
WOLFE	10-126.70	X278


FILE NAME: I:\EX\PRJ\00008298\DESIGN\ROADWAY\PR\_RAMP\_A\_XSECTIONS.DGN

USER: Andrew Parr  
DATE PLOTTED: September 23, 2016

E-SHEET NAME: X27800XS

MicroStation v8.11.9.714

PRELIMINARY PLANS NOT FOR CONSTRUCTION



RR 186 CY  
ROCK EXC 2099 CY  
COM 4827 CY  
EMB 0 CY

RR 96 SF  
ROCK EXC 365 SF  
COM 1667 SF  
EMB 0 SF

SCALE: 1" = 20' HORIZONTAL  
1" = 20' VERTICAL

RAMP A CROSS SECTIONS  
STA 20+50

COUNTY OF	ITEM NO.	SHEET NO.
WOLFE	10-126.70	X279

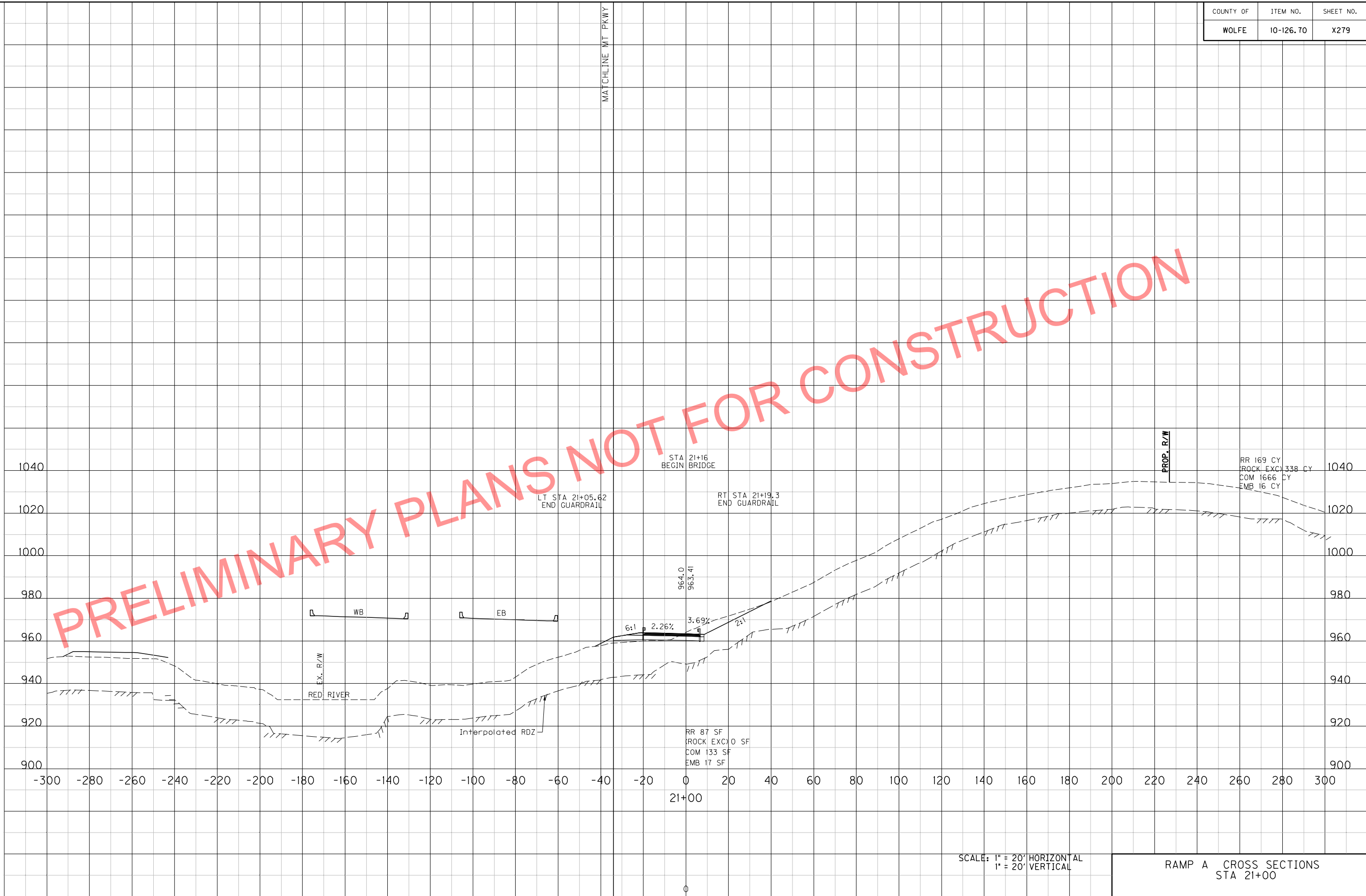
FILE NAME: I:\LEX\PRJ\00000298\DESIGN\ROADWAY\PR\_RAMP\_A\_XSECTIONS.DGN

USER: Andrew Parr  
DATE PLOTTED: September 23, 2016

E-SHEET NAME: X27900XS

MicroStation v8.11.9.714

PRELIMINARY PLANS NOT FOR CONSTRUCTION



SCALE: 1" = 20' HORIZONTAL  
1" = 20' VERTICAL

RAMP A CROSS SECTIONS  
STA 21+00

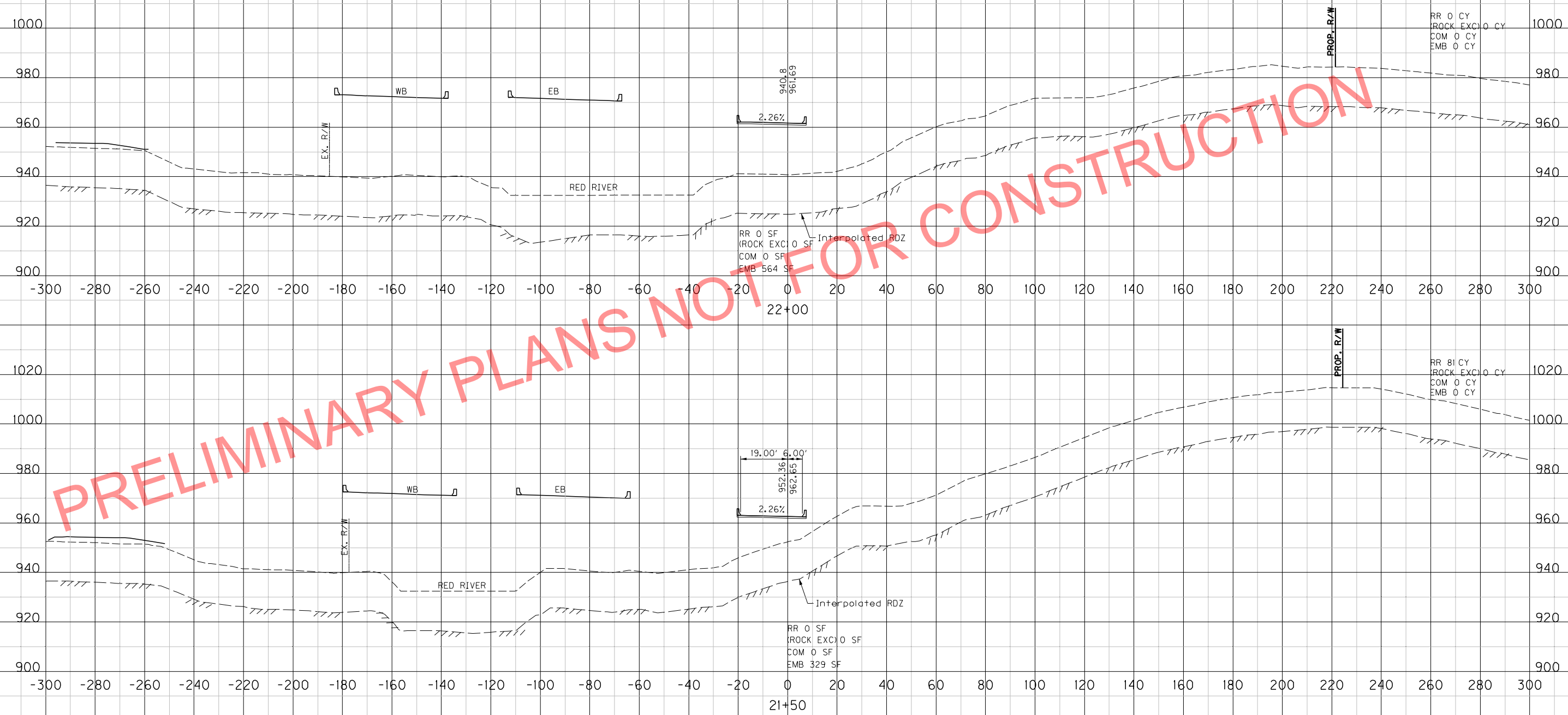
COUNTY OF	ITEM NO.	SHEET NO.
WOLFE	10-126.70	X280

FILE NAME: I:\EX\PRJ\000008298\DESIGN\ROADWAY\PR\_RAMP\_A\_XSECTIONS.DGN

USER: Andrew Parr  
DATE PLOTTED: September 23, 2016

E-SHEET NAME: X28000XS

MicroStation v8.11.9.714



SCALE: 1" = 20' HORIZONTAL  
 1" = 20' VERTICAL

RAMP A CROSS SECTIONS  
 STA 21+50 TO STA 22+00

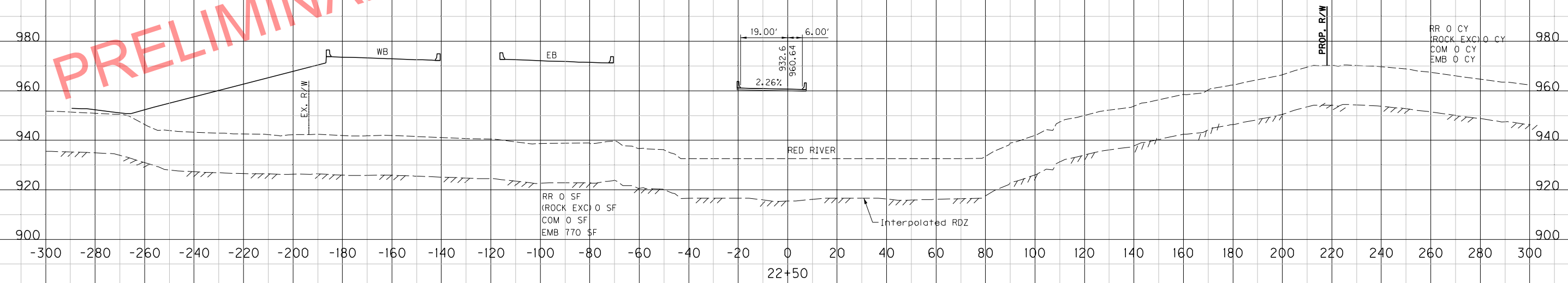
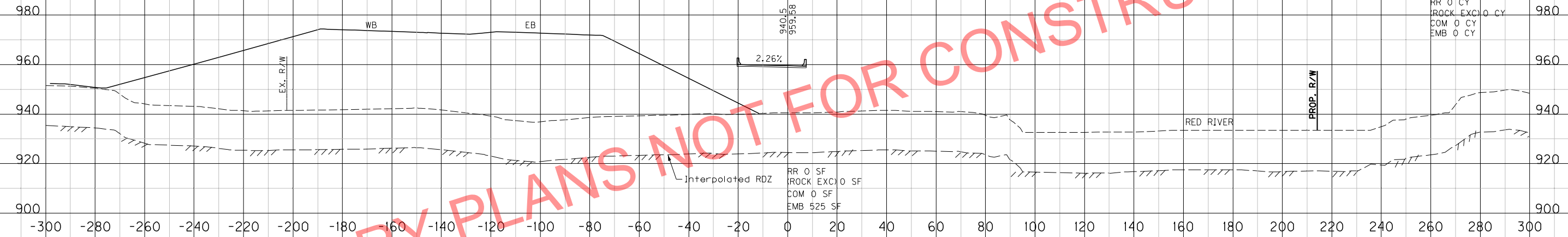
COUNTY OF	ITEM NO.	SHEET NO.
WOLFE	10-126.70	X281

FILE NAME: I:\EX\PRJ\00000298\DESIGN\ROADWAY\PR\_RAMP\_A\_XSECTIONS.DGN

USER: Andrew Parr  
DATE PLOTTED: September 23, 2016

E-SHEET NAME: X28100XS

MicroStation v8.11.9.714



PRELIMINARY PLANS NOT FOR CONSTRUCTION

SCALE: 1" = 20' HORIZONTAL  
1" = 20' VERTICAL

RAMP A CROSS SECTIONS  
STA 22+50 TO STA 23+00

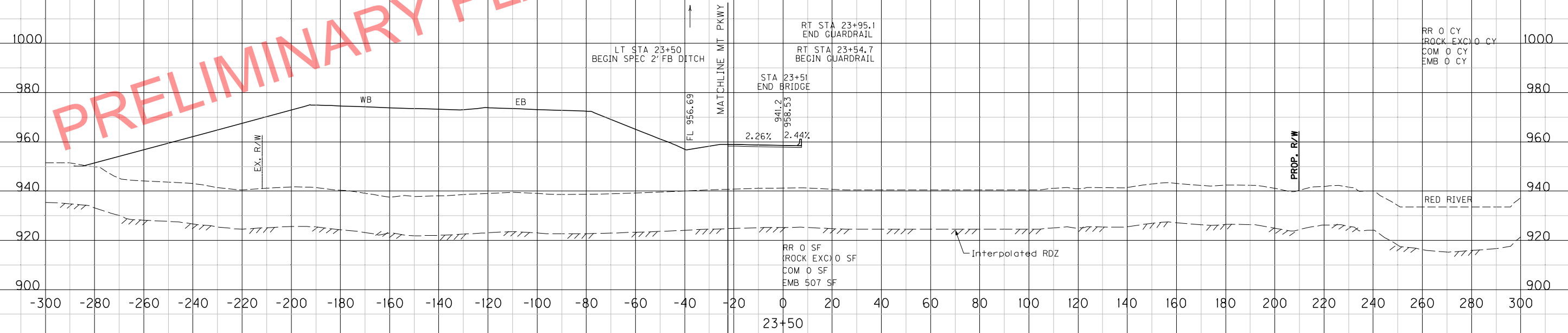
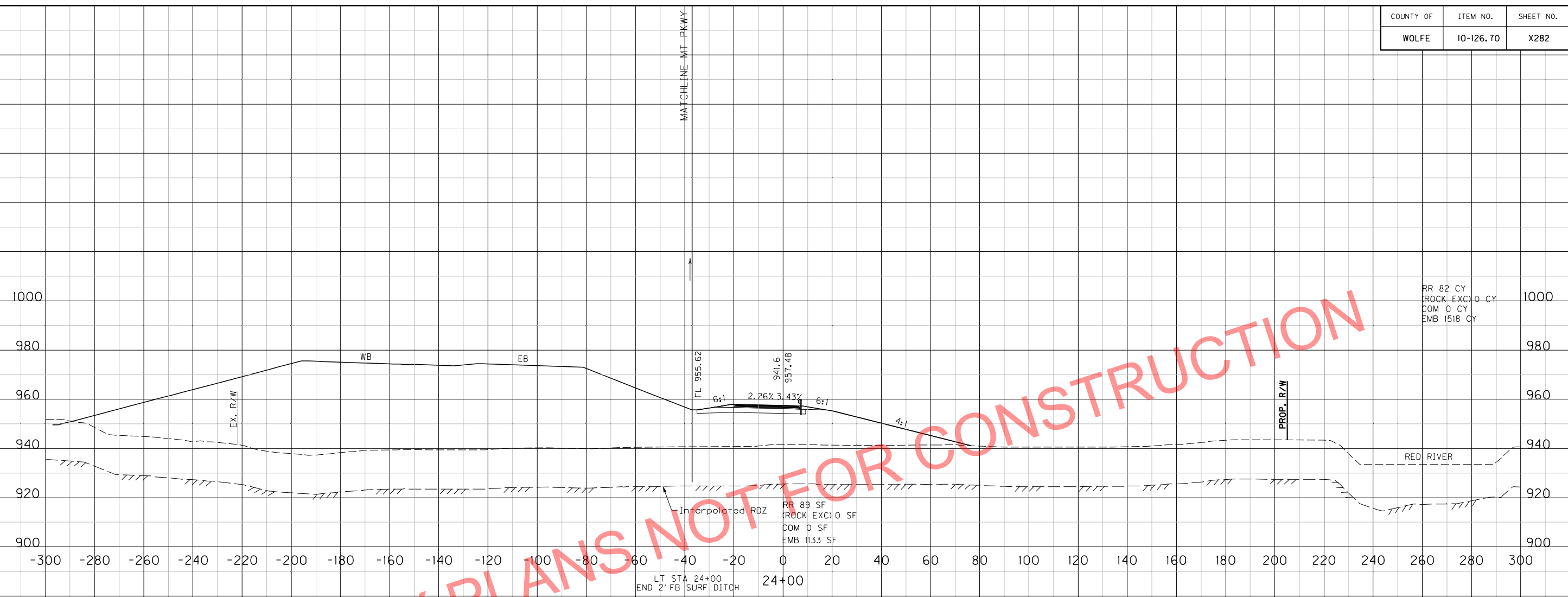
COUNTY OF	ITEM NO.	SHEET NO.
WOLFE	10-126.70	X282

FILE NAME: I:\EX\PRJ\00000298\DESIGN\ROADWAY\PR\_RAMP\_A\_XSECTIONS.DGN

USER: Andrew Parr  
DATE PLOTTED: September 23, 2016

E-SHEET NAME: X28200XS

MicroStation v8.11.9.714



SCALE: 1" = 20' HORIZONTAL  
 1" = 20' VERTICAL

RAMP A CROSS SECTIONS  
 STA 23+50 TO STA 24+00

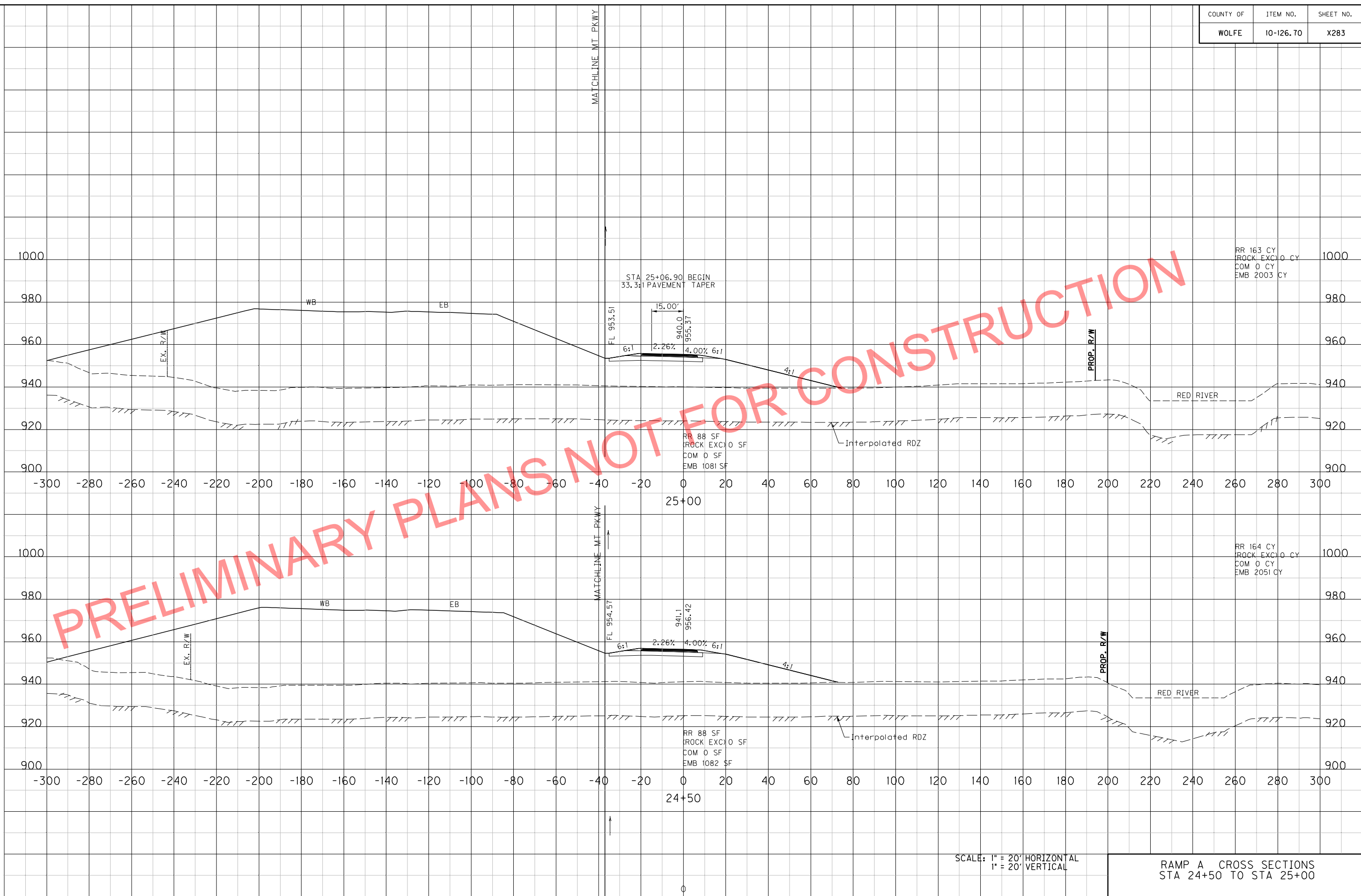
COUNTY OF	ITEM NO.	SHEET NO.
WOLFE	10-126.70	X283

FILE NAME: I:\EX\PRJ\00000298\DESIGN\ROADWAY\PR\_RAMP\_A\_XSECTIONS.DGN

USER: Andrew Parr  
DATE PLOTTED: September 23, 2016

E-SHEET NAME: X28300XS

MicroStation v8.11.9.714



SCALE: 1" = 20' HORIZONTAL  
1" = 20' VERTICAL

RAMP A CROSS SECTIONS  
STA 24+50 TO STA 25+00

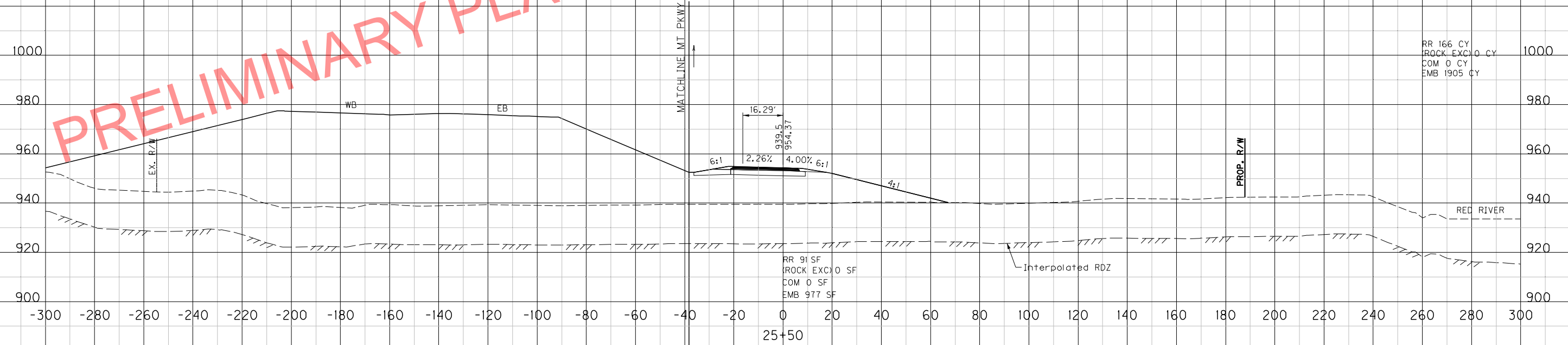
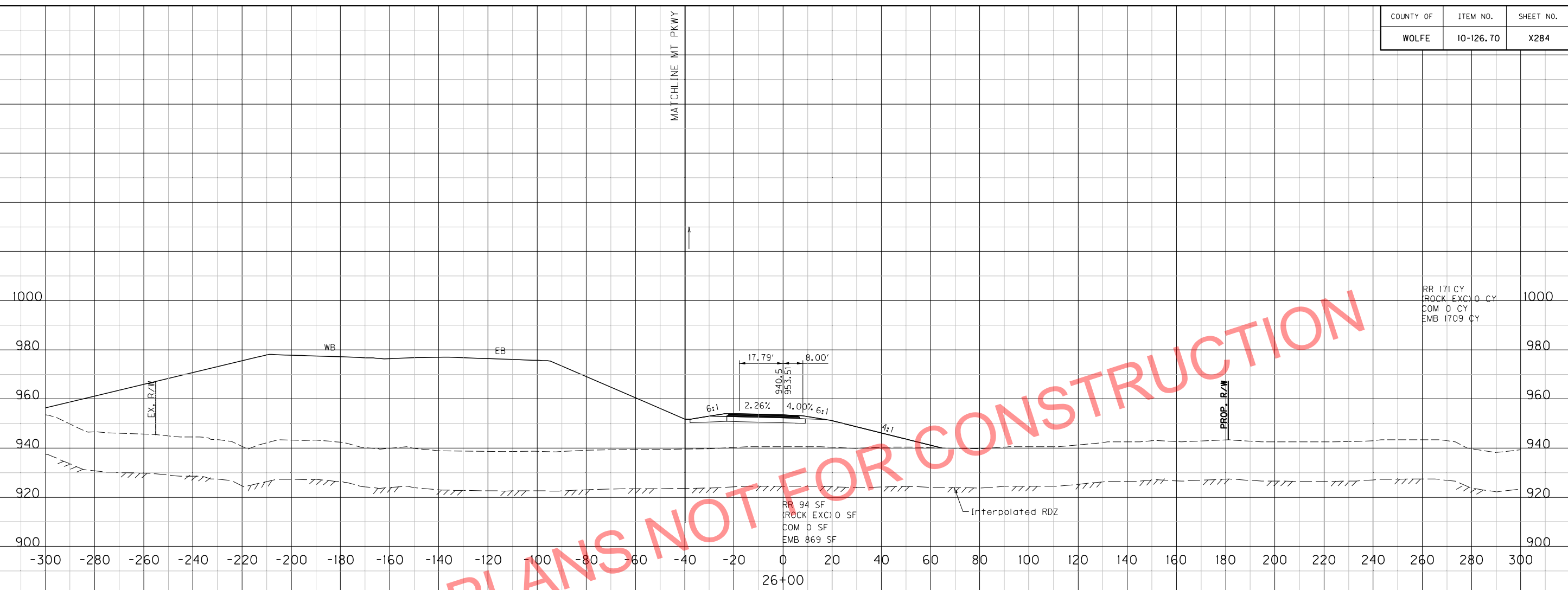
COUNTY OF	ITEM NO.	SHEET NO.
WOLFE	10-126.70	X284

FILE NAME: I:\EX\PRJ\00000298\DESIGN\ROADWAY\PR\_RAMP\_A\_XSECTIONS.DGN

USER: Andrew.Parr  
DATE PLOTTED: September 23, 2016

E-SHEET NAME: X28400XS

MicroStation v8.11.9.714



SCALE: 1" = 20' HORIZONTAL  
1" = 20' VERTICAL

RAMP A CROSS SECTIONS  
STA 25+50 TO STA 26+00



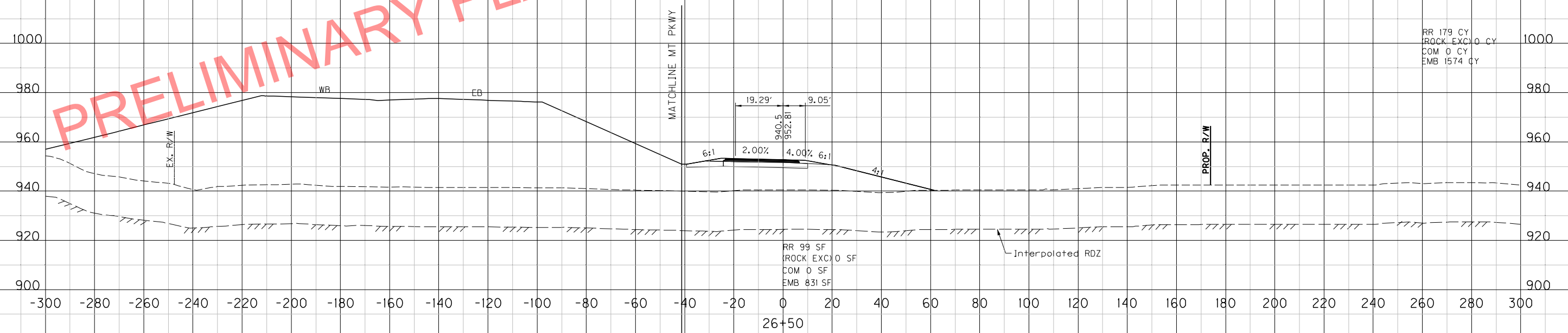
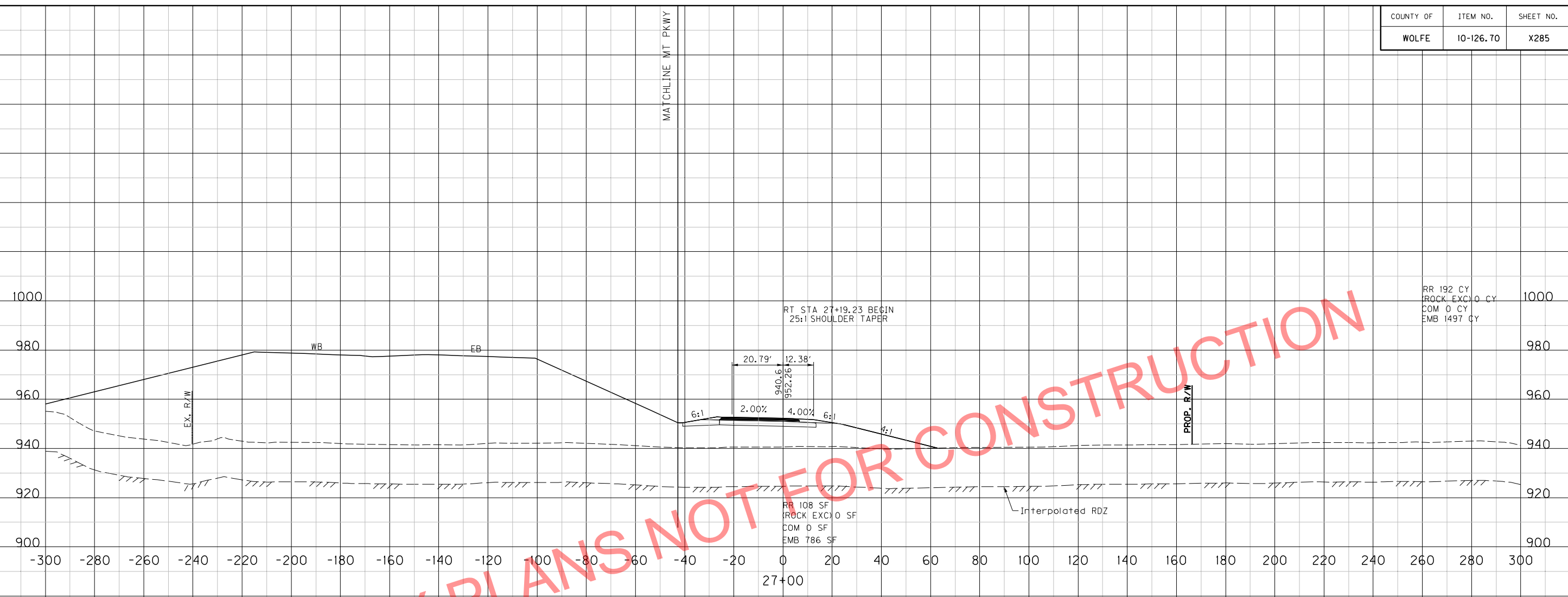
COUNTY OF	ITEM NO.	SHEET NO.
WOLFE	10-126.70	X285

FILE NAME: I:\EX\PRJ\00008298\DESIGN\ROADWAY\PR\_RAMP\_A\_XSECTIONS.DGN

USER: Andrew Parr  
DATE PLOTTED: September 23, 2016

E-SHEET NAME: X28500XS

MicroStation v8.11.9.714



SCALE: 1" = 20' HORIZONTAL  
1" = 20' VERTICAL

RAMP A CROSS SECTIONS  
STA 26+50 TO STA 27+00

PRELIMINARY PLANS NOT FOR CONSTRUCTION

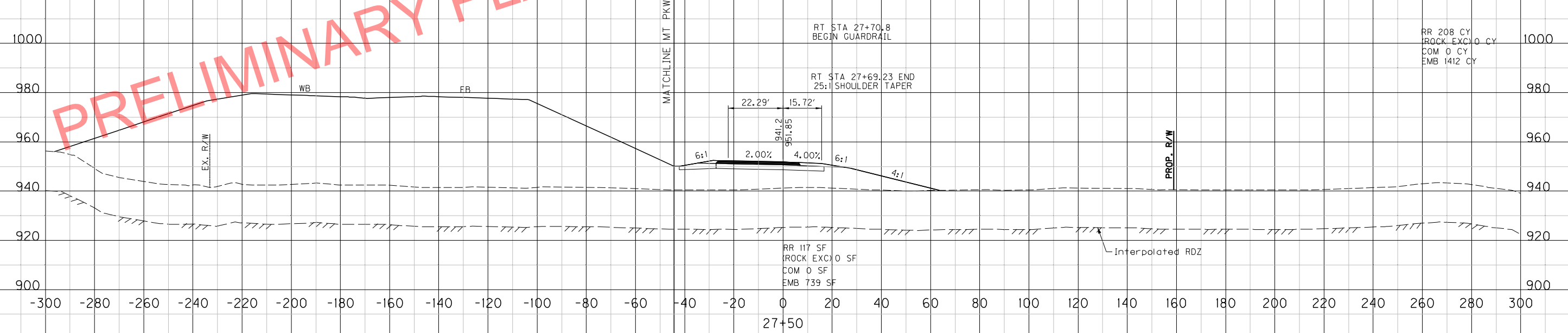
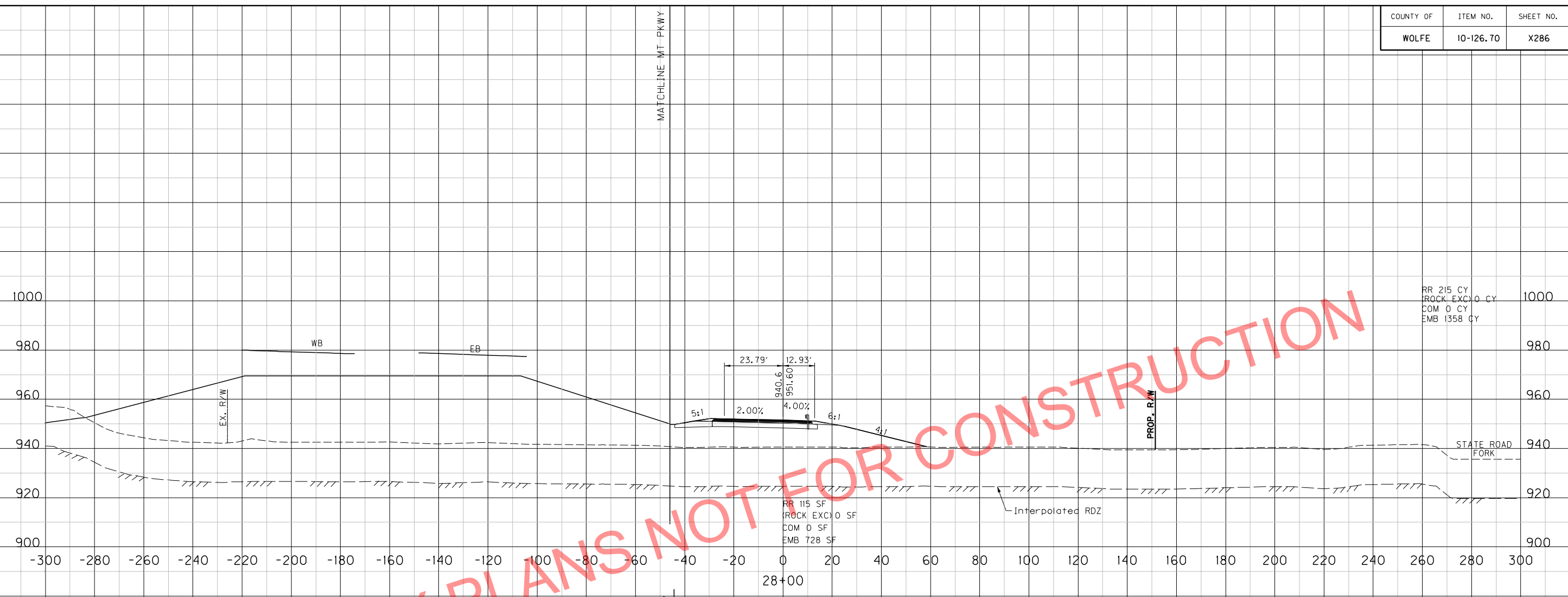
COUNTY OF	ITEM NO.	SHEET NO.
WOLFE	10-126.70	X286

FILE NAME: I:\EX\PRJ\00000298\DESIGN\ROADWAY\PR\_RAMP\_A\_XSECTIONS.DGN

USER: Andrew Parr  
DATE PLOTTED: September 23, 2016

E-SHEET NAME: X28600XS

MicroStation v8.11.9.714



SCALE: 1" = 20' HORIZONTAL  
1" = 20' VERTICAL

RAMP A CROSS SECTIONS  
STA 27+50 TO STA 28+00

PRELIMINARY PLANS NOT FOR CONSTRUCTION

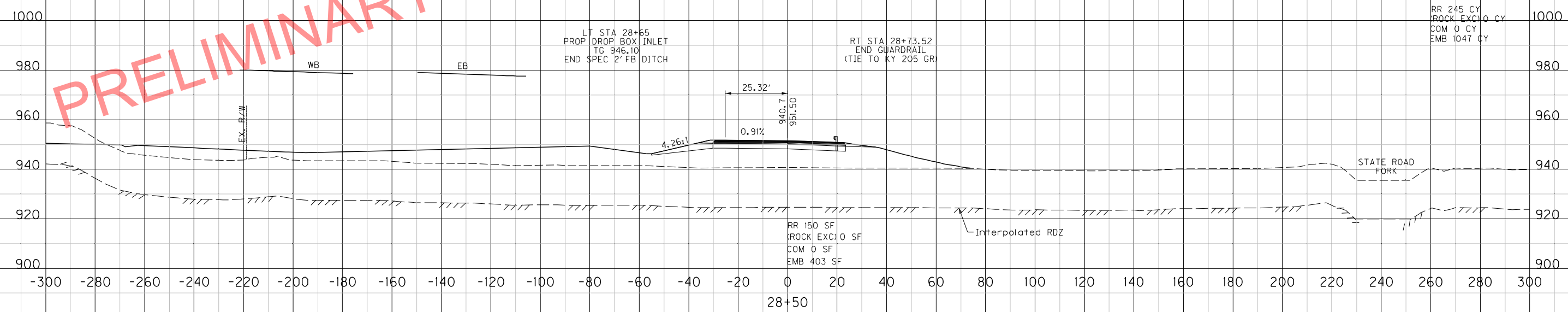
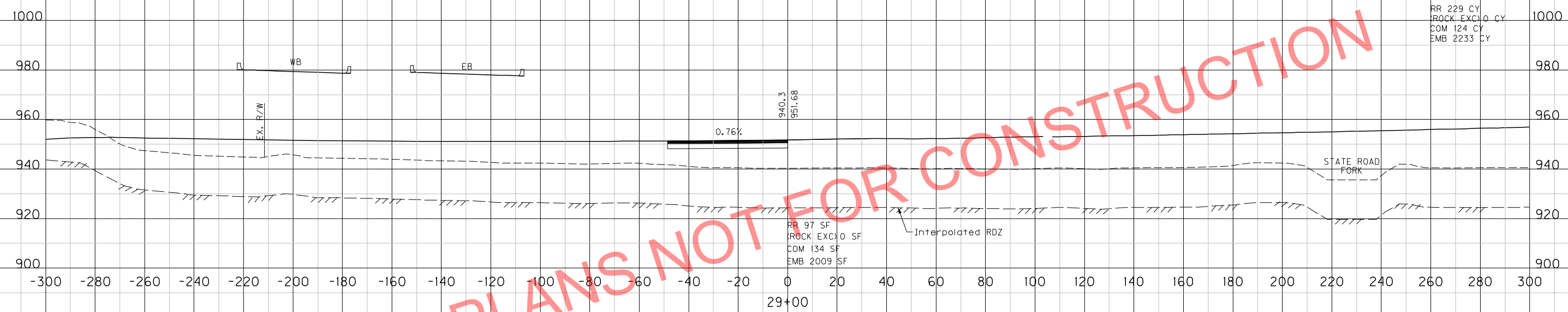
COUNTY OF	ITEM NO.	SHEET NO.
WOLFE	10-126.70	X287

FILE NAME: I:\LEX\PRJ\00000298\DESIGN\ROADWAY\PR\_RAMP\_A\_XSECTIONS.DGN

USER: Andrew Parr  
DATE PLOTTED: September 23, 2016

E-SHEET NAME: X28700XS

MicroStation v8.11.9.714



STA 28+49.2 PROP  
24" STORM SEWER  
STA 28+48.05 END  
33.3:1 PAVEMENT TAPER

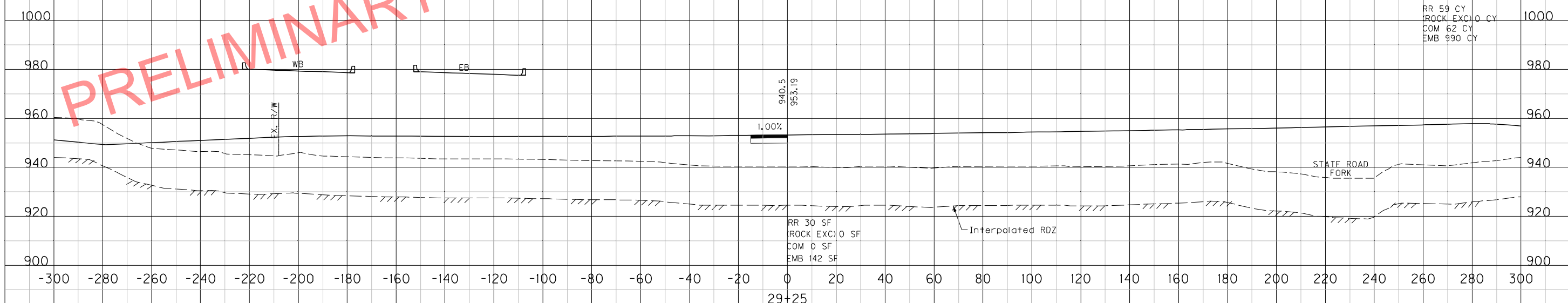
SCALE: 1" = 20' HORIZONTAL  
1" = 20' VERTICAL

RAMP A CROSS SECTIONS  
STA 28+50 TO STA 29+00

COUNTY OF	ITEM NO.	SHEET NO.
WOLFE	10-126.70	X288

EARTHWORK TOTALS:  
 ROCK ROADBED 5,128 CUYD  
 COM 220,816 CUYD  
 EMB 19,314 CUYD  
 (ROCK EXC) 168,729 CUYD

PRELIMINARY PLANS NOT FOR CONSTRUCTION



Ⓛ	RAMP A	POT	STA 29+24.85=
Ⓞ	Ⓞ	Ⓞ	Ⓞ
Ⓛ	Ⓞ	Ⓞ	Ⓞ
Ⓞ	Ⓞ	Ⓞ	Ⓞ
Ⓛ	RAMP B	POT	STA 50+00.00

SCALE: 1" = 20' HORIZONTAL  
 1" = 20' VERTICAL

RAMP A CROSS SECTIONS  
 STA 29+25

FILE NAME: I:\LEX\PRJ\00000298\DESIGN\ROADWAY\PR\_RAMP\_A.XSECTIONS.DGN  
 USER: Andrew Parr  
 DATE PLOTTED: September 23, 2016  
 E-SHEET NAME: X28800XS  
 MicroStation v8.11.9.714

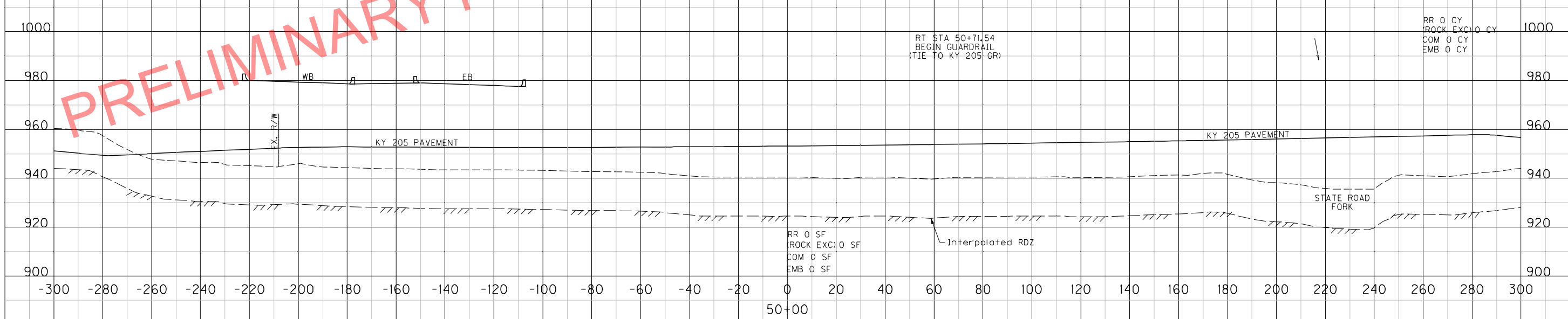

COUNTY OF	ITEM NO.	SHEET NO.
WOLFE	10-126.70	X289

FILE NAME: I:\LEX\PRJ\00000298\DESIGN\ROADWAY\PR\_RAMP\_B\_XSECTIONS.DGN

USER: jbrewer  
DATE PLOTTED: September 23, 2016

E-SHEET NAME: X28900XS

MicroStation v8.11.9.832



@ RAMP B POT STA 50+00.00=  
 @ KY 205 STA 341+33.37=  
 @ RAMP A POT STA 29+24.85

SCALE: 1" = 20' HORIZONTAL  
1" = 20' VERTICAL

RAMP B CROSS SECTIONS  
STA 50+00 TO STA 50+50

PRELIMINARY PLANS NOT FOR CONSTRUCTION

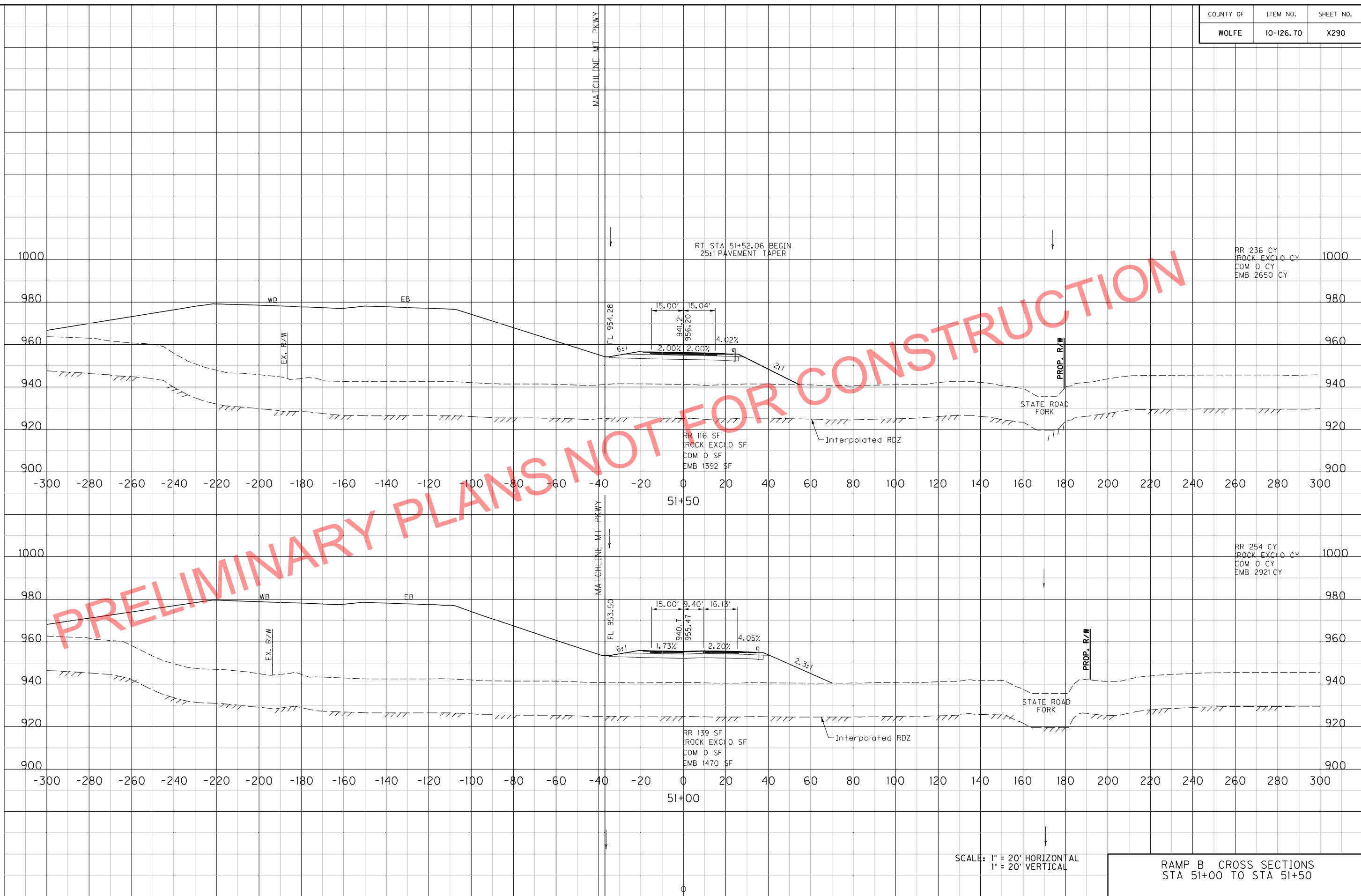
COUNTY OF	ITEM NO.	SHEET NO.
WOLFE	10-126.70	X290

FILE NAME: I:\LEX\PRJ\00000298\DESIGN\ROADWAY\PR\_RAMP\_B\_XSECTIONS.DGN

USER: jbrewer  
DATE PLOTTED: September 23, 2016

E-SHEET NAME: X29000XS

MicroStation v8.11.9.832



PRELIMINARY PLANS NOT FOR CONSTRUCTION

SCALE: 1" = 20' HORIZONTAL  
1" = 20' VERTICAL

RAMP B CROSS SECTIONS  
STA 51+00 TO STA 51+50

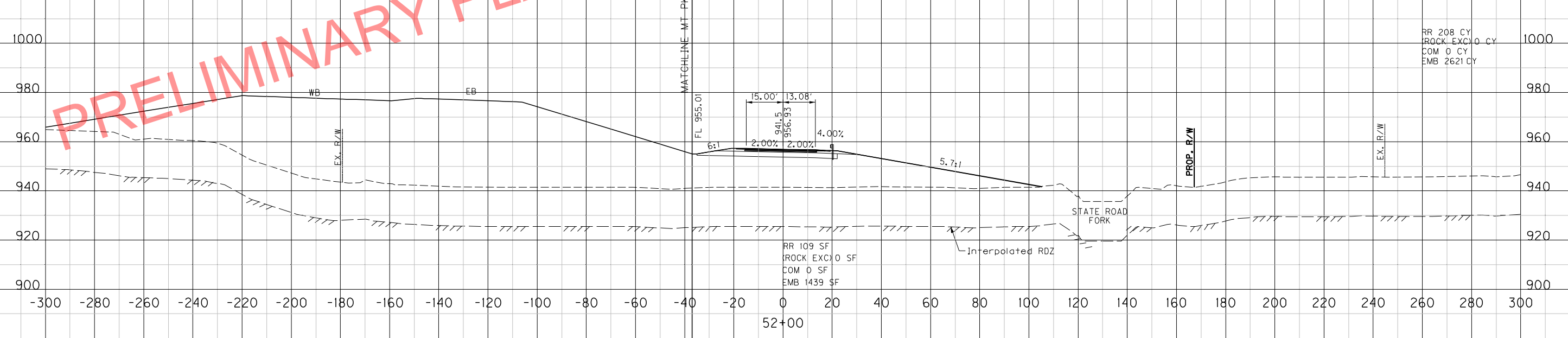

COUNTY OF	ITEM NO.	SHEET NO.
WOLFE	10-126.70	X291

FILE NAME: I:\EX\PRJ\00000298\DESIGN\ROADWAY\PR\_RAMP\_B\_XSECTIONS.DGN

USER: jbrewer  
DATE PLOTTED: September 23, 2016

E-SHEET NAME: X29100XS

MicroStation v8.11.9.832



SCALE: 1" = 20' HORIZONTAL  
1" = 20' VERTICAL

RAMP B CROSS SECTIONS  
STA 52+00 TO STA 52+50

PRELIMINARY PLANS NOT FOR CONSTRUCTION

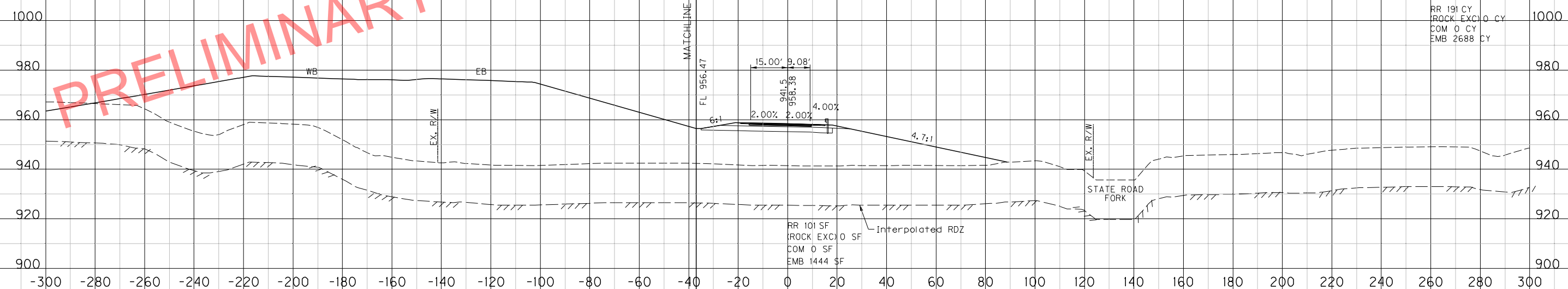
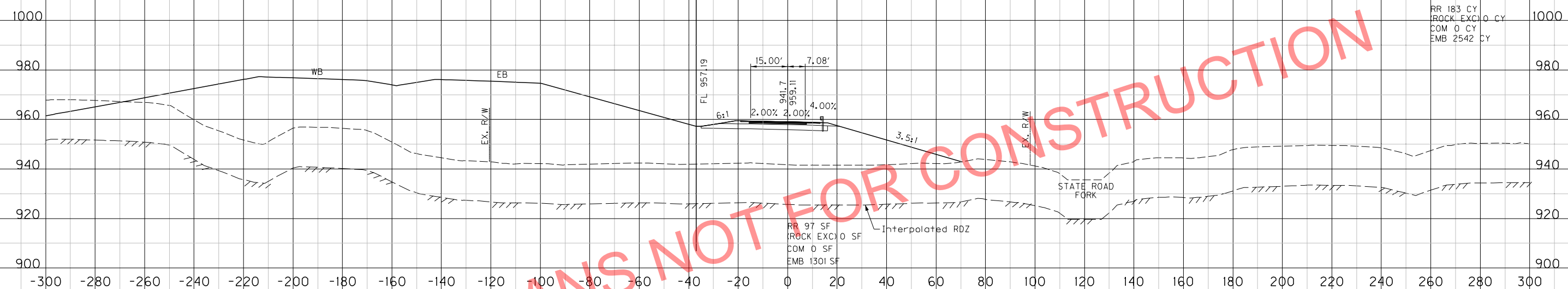
COUNTY OF	ITEM NO.	SHEET NO.
WOLFE	10-126.70	X292

FILE NAME: I:\EX\PRJ\00000298\DESIGN\ROADWAY\PR\_RAMP\_B\_XSECTIONS.DGN

USER: jbrewer  
DATE PLOTTED: September 23, 2016

E-SHEET NAME: X29200XS

MicroStation v8.11.9.832



SCALE: 1" = 20' HORIZONTAL  
1" = 20' VERTICAL

RAMP B CROSS SECTIONS  
STA 53+00 TO STA 53+50

RR 183 CY  
(ROCK EXC) 0 CY  
COM 0 CY  
EMB 2542 CY

RR 191 CY  
(ROCK EXC) 0 CY  
COM 0 CY  
EMB 2688 CY



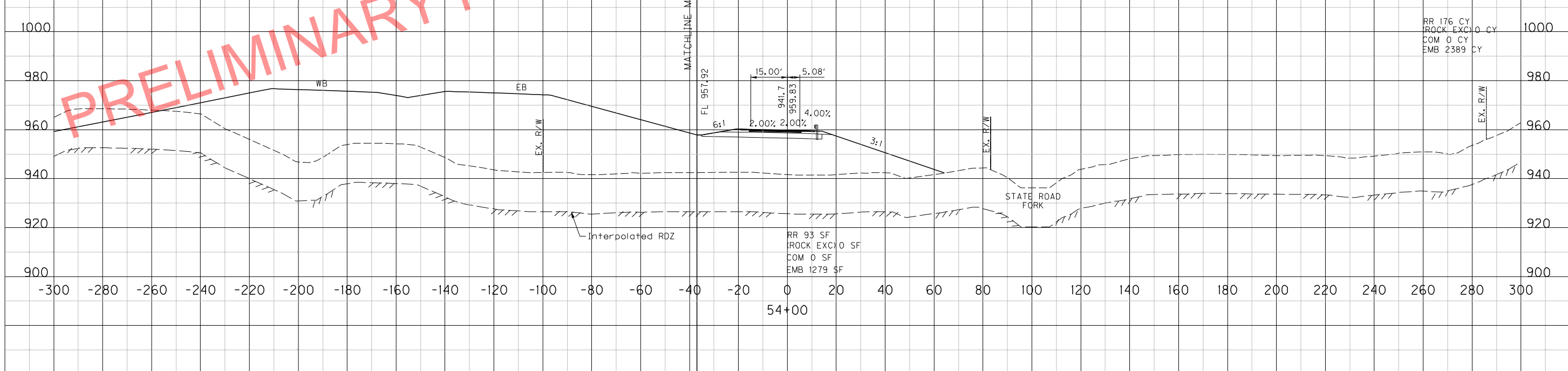
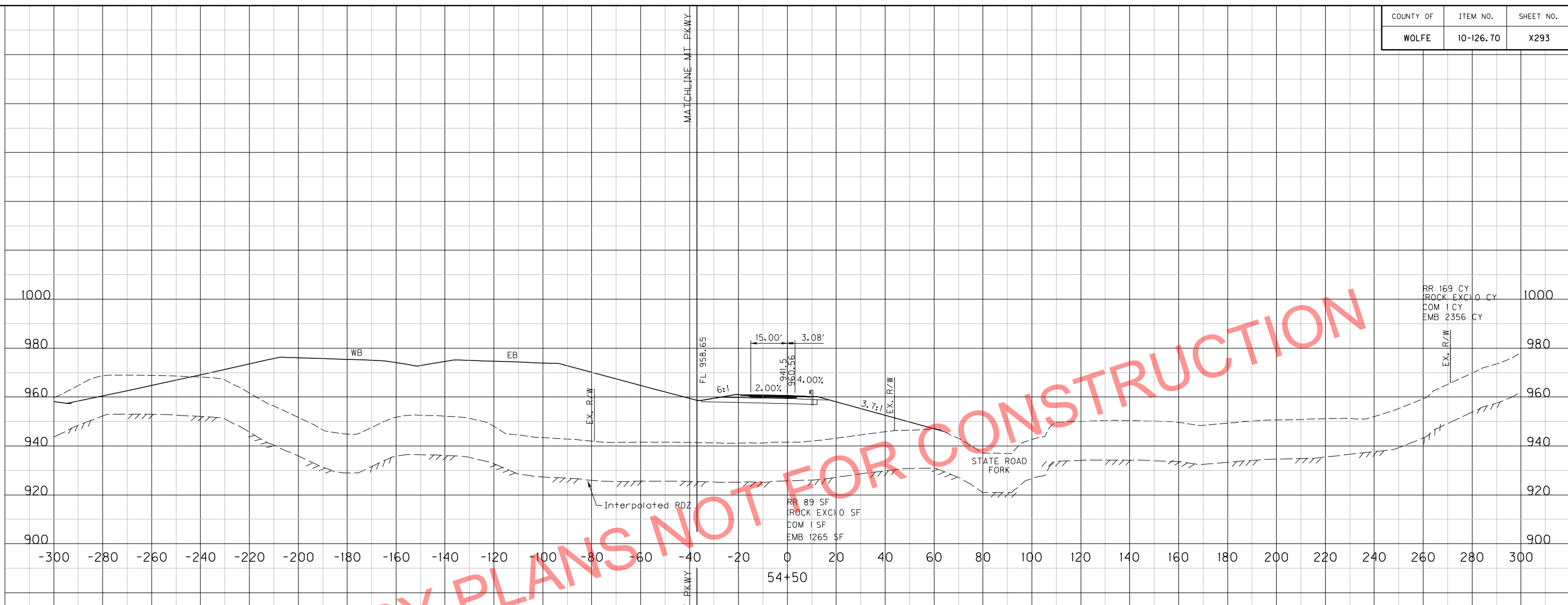
COUNTY OF	ITEM NO.	SHEET NO.
WOLFE	10-126.70	X293

FILE NAME: I:\EX\PRJ\00000298\DESIGN\ROADWAY\PR\_RAMP\_B\_XSECTIONS.DGN

USER: jbrewer  
DATE PLOTTED: September 23, 2016

E-SHEET NAME: X29300XS

MicroStation v8.11.9.832



SCALE: 1" = 20' HORIZONTAL  
1" = 20' VERTICAL

RAMP B CROSS SECTIONS  
STA 54+00 TO STA 54+50

PRELIMINARY PLANS NOT FOR CONSTRUCTION

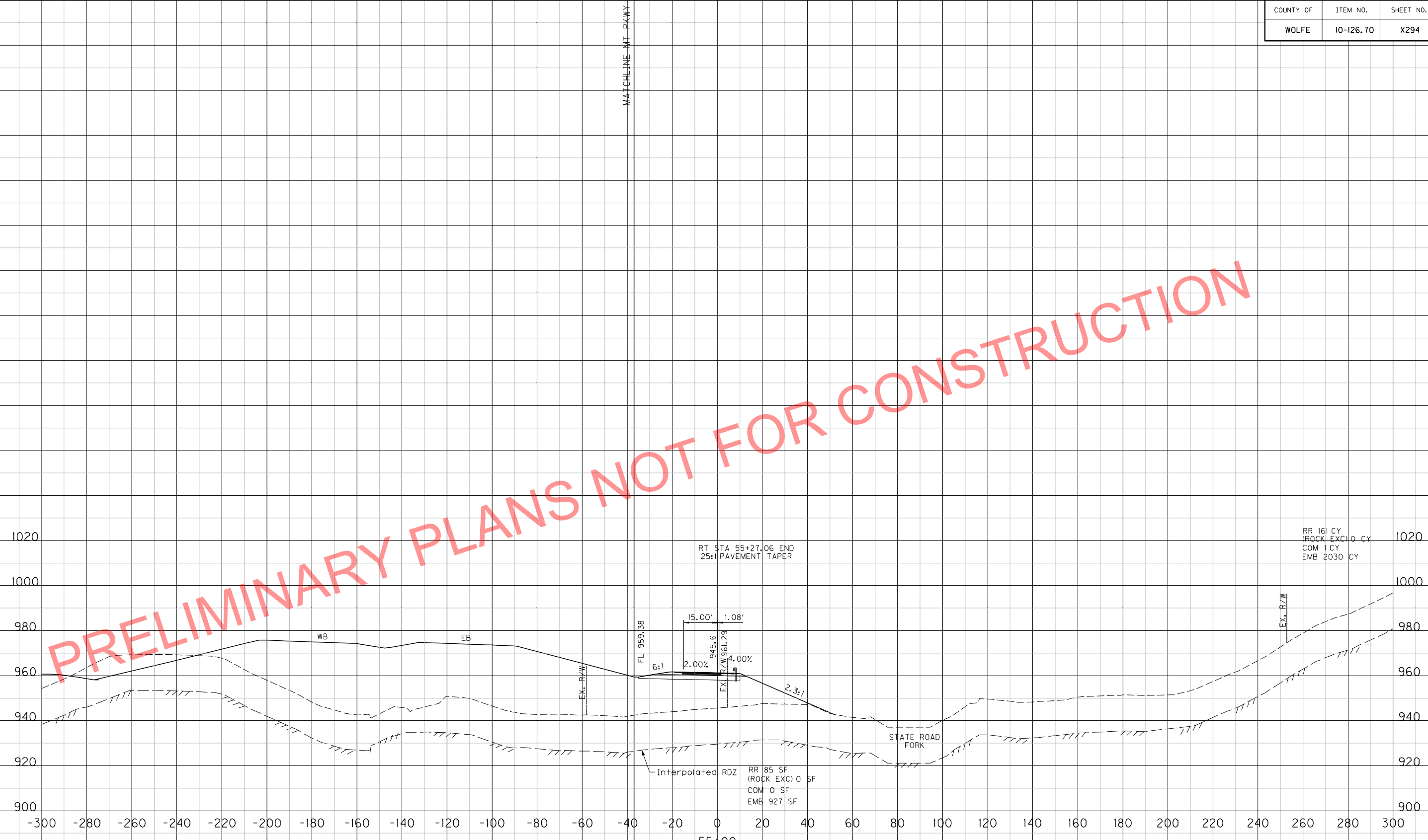
COUNTY OF	ITEM NO.	SHEET NO.
WOLFE	10-126.70	X294

FILE NAME: I:\LEX\PRJ\00000298\DESIGN\ROADWAY\PR\_RAMP\_B\_XSECTIONS.DGN

USER: jbrewer  
DATE PLOTTED: September 23, 2016

E-SHEET NAME: X29400XS

MicroStation v8.11.9.832




SCALE: 1" = 20' HORIZONTAL  
1" = 20' VERTICAL

RAMP B CROSS SECTIONS  
STA 55+00

COUNTY OF	ITEM NO.	SHEET NO.
WOLFE	10-126.70	X295

PRELIMINARY PLANS NOT FOR CONSTRUCTION

FILE NAME: I:\LEX\PRJ\00000298\DESIGN\ROADWAY\PR\_RAMP\_B\_XSECTIONS.DGN  
 USER: jbrewer  
 DATE PLOTTED: September 23, 2016  
 E-SHEET NAME: X29500XS  
 MicroStation v8.11.9.832

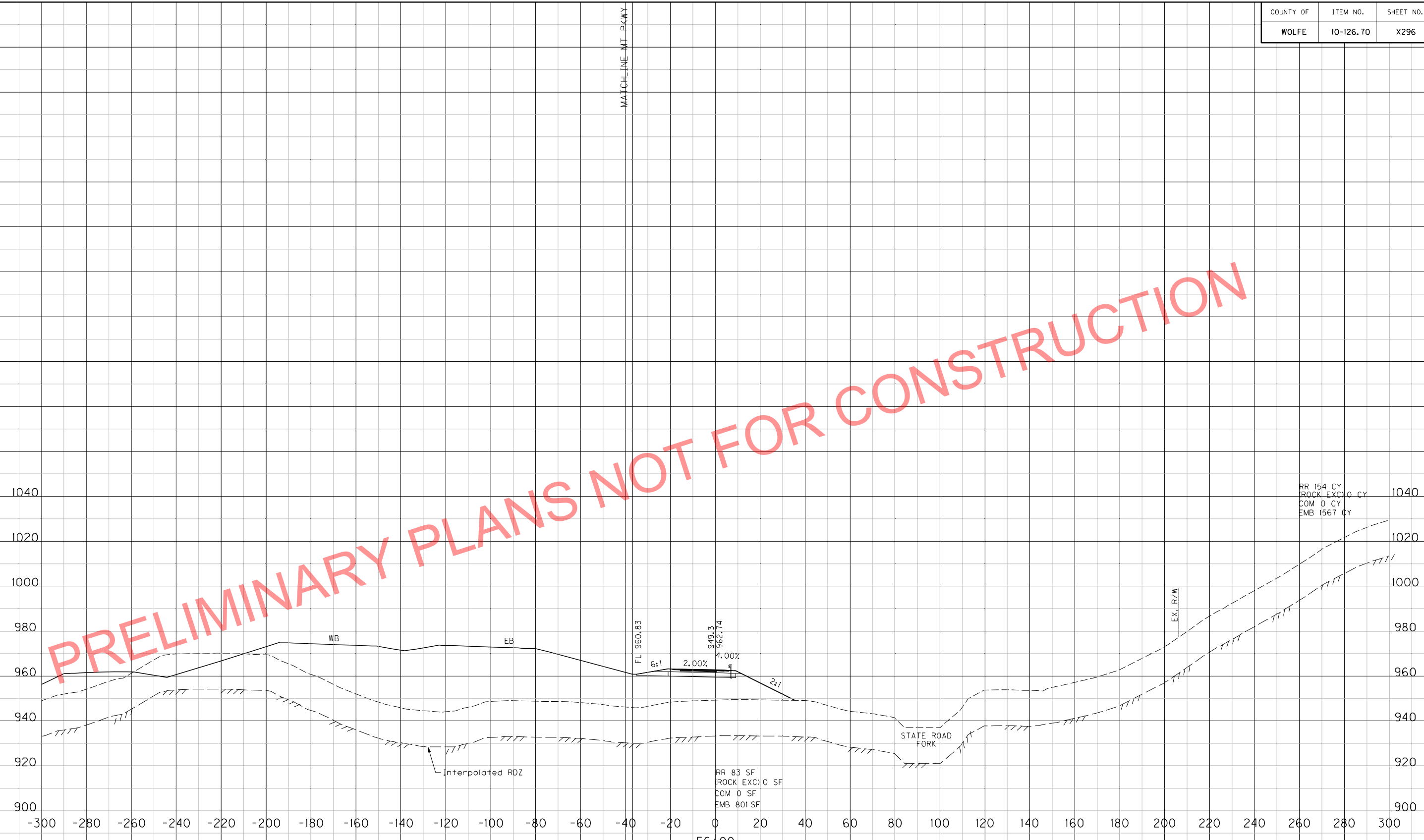


SCALE: 1" = 20' HORIZONTAL  
 1" = 20' VERTICAL

RAMP B CROSS SECTIONS  
 STA 55+50

COUNTY OF	ITEM NO.	SHEET NO.
WOLFE	10-126.70	X296

MicroStation v8.11.9.832  
 E-SHEET NAME: X29600XS  
 USER: jbrewer  
 DATE PLOTTED: September 23, 2016  
 FILE NAME: I:\LEX\PRJ\000008298\DESIGN\ROADWAY\PR\_RAMP\_B\_XSECTIONS.DGN



RR 83 SF  
 (ROCK EXC) 0 SF  
 COM 0 SF  
 EMB 801 SF

RR 154 CY  
 (ROCK EXC) 0 CY  
 COM 0 CY  
 EMB 1567 CY

SCALE: 1" = 20' HORIZONTAL  
 1" = 20' VERTICAL

RAMP B CROSS SECTIONS  
 STA 56+00

COUNTY OF	ITEM NO.	SHEET NO.
WOLFE	10-126.70	X297


FILE NAME: I:\LEX\PRJ\000008298\DESIGN\ROADWAY\PR\_RAMP\_B\_XSECTIONS.DGN

USER: jbrewer  
DATE PLOTTED: September 23, 2016

E-SHEET NAME: X29700XS

MicroStation v8.11.9.832

PRELIMINARY PLANS NOT FOR CONSTRUCTION



COUNTY OF	ITEM NO.	SHEET NO.
WOLFE	10-126.70	X298

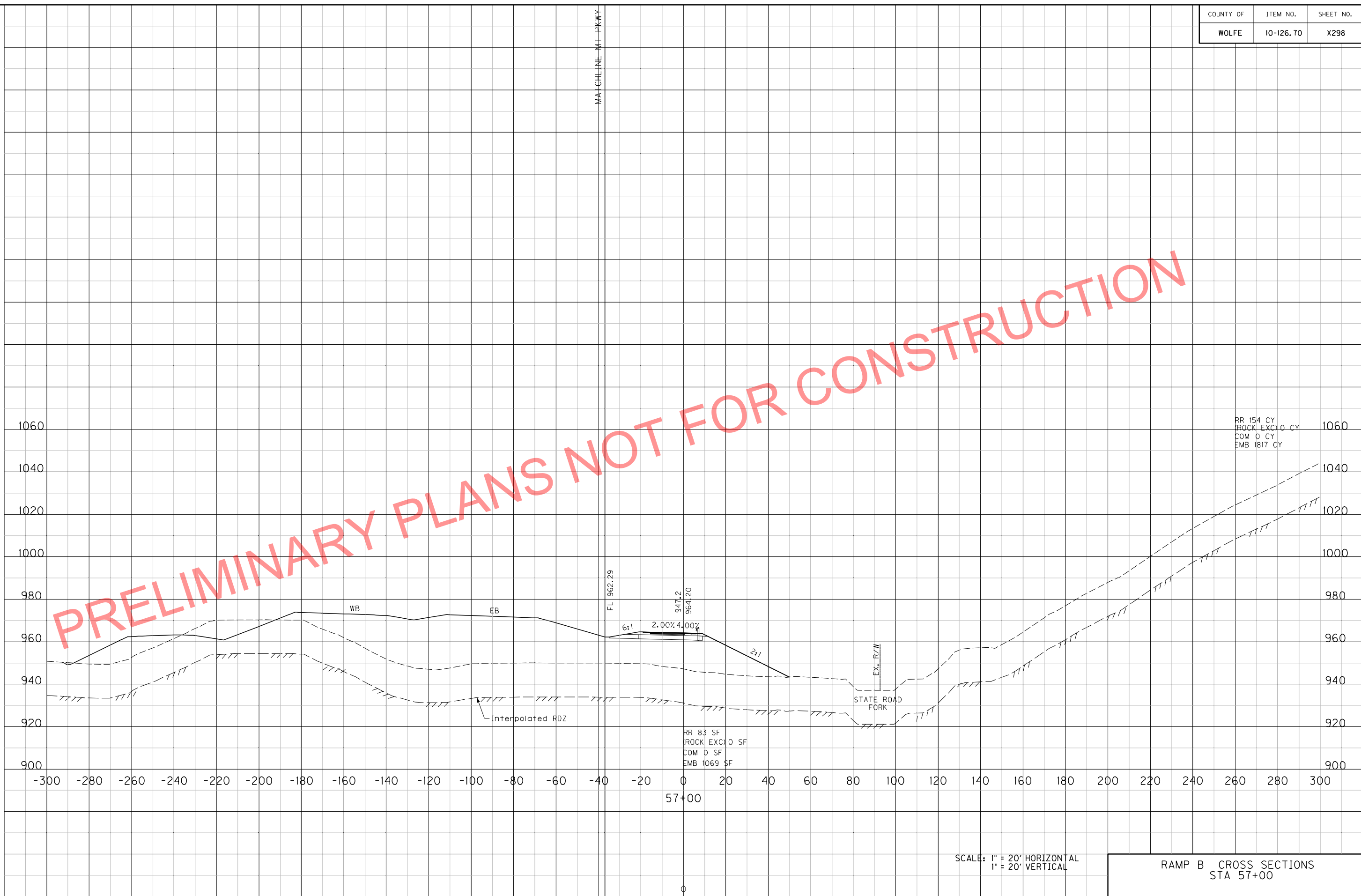
FILE NAME: I:\LEX\PRJ\00000298\DESIGN\ROADWAY\PR\_RAMP\_B\_XSECTIONS.DGN

USER: jbrewer  
DATE PLOTTED: September 23, 2016

E-SHEET NAME: X29800XS

MicroStation v8.11.9.832

PRELIMINARY PLANS NOT FOR CONSTRUCTION



SCALE: 1" = 20' HORIZONTAL  
1" = 20' VERTICAL

RAMP B CROSS SECTIONS  
STA 57+00

COUNTY OF	ITEM NO.	SHEET NO.
WOLFE	10-126.70	X299


FILE NAME: I:\LEX\PRJ\000008298\DESIGN\ROADWAY\PR\_RAMP\_B\_XSECTIONS.DGN

USER: jbrewer  
DATE PLOTTED: September 23, 2016

E-SHEET NAME: X29900XS

MicroStation v8.11.9.832

PRELIMINARY PLANS NOT FOR CONSTRUCTION



COUNTY OF	ITEM NO.	SHEET NO.
WOLFE	10-126.70	X300


FILE NAME: I:\LEX\PRJ\00000298\DESIGN\ROADWAY\PR\_RAMP\_B\_XSECTIONS.DGN

USER: jbrewer  
DATE PLOTTED: September 23, 2016

E-SHEET NAME: X30000XS

MicroStation v8.11.9.832

PRELIMINARY PLANS NOT FOR CONSTRUCTION



SCALE: 1" = 20' HORIZONTAL  
1" = 20' VERTICAL

RAMP B CROSS SECTIONS  
STA 58+00

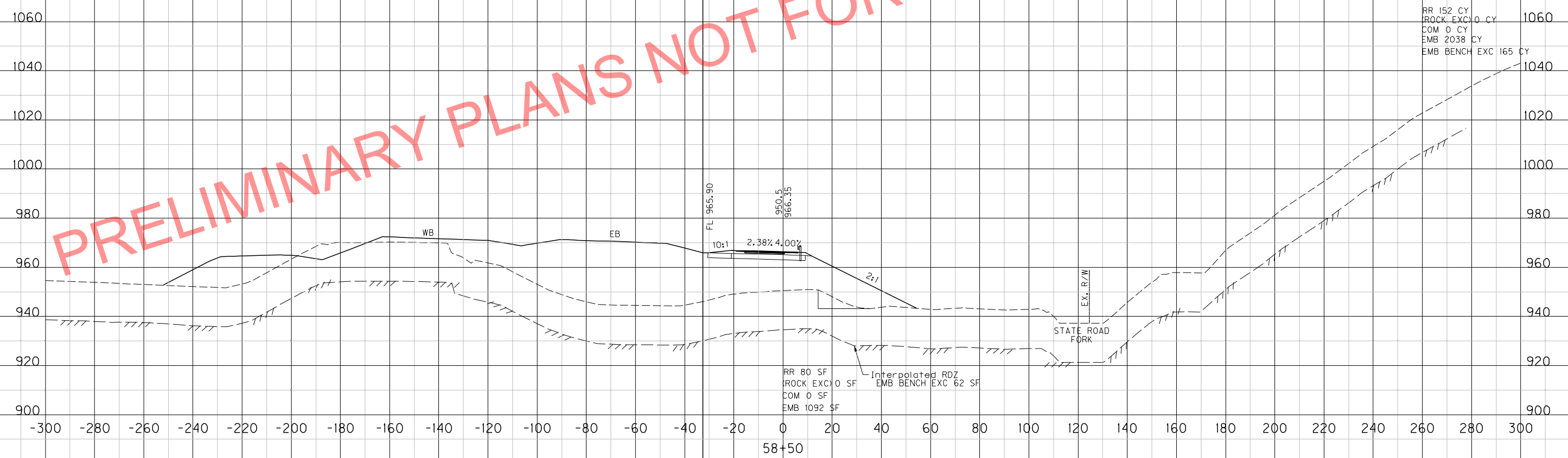
0



COUNTY OF	ITEM NO.	SHEET NO.
WOLFE	10-126.70	X301

MATCHLINE MT PKWY

PRELIMINARY PLANS NOT FOR CONSTRUCTION



SCALE: 1" = 20' HORIZONTAL  
1" = 20' VERTICAL

RAMP B CROSS SECTIONS  
STA 58+50

MicroStation v8.11.9.832  
 E-SHEET NAME: X301000XS  
 USER: jbrewer  
 DATE PLOTTED: September 23, 2016  
 FILE NAME: I:\LEX\PRJ\000008298\DESIGN\ROADWAY\PR\_RAMP\_B\_XSECTIONS.DGN

COUNTY OF	ITEM NO.	SHEET NO.
WOLFE	10-126.70	X302

FILE NAME: I:\LEX\PRJ\000008298\DESIGN\ROADWAY\PR\_RAMP\_B\_XSECTIONS.DGN

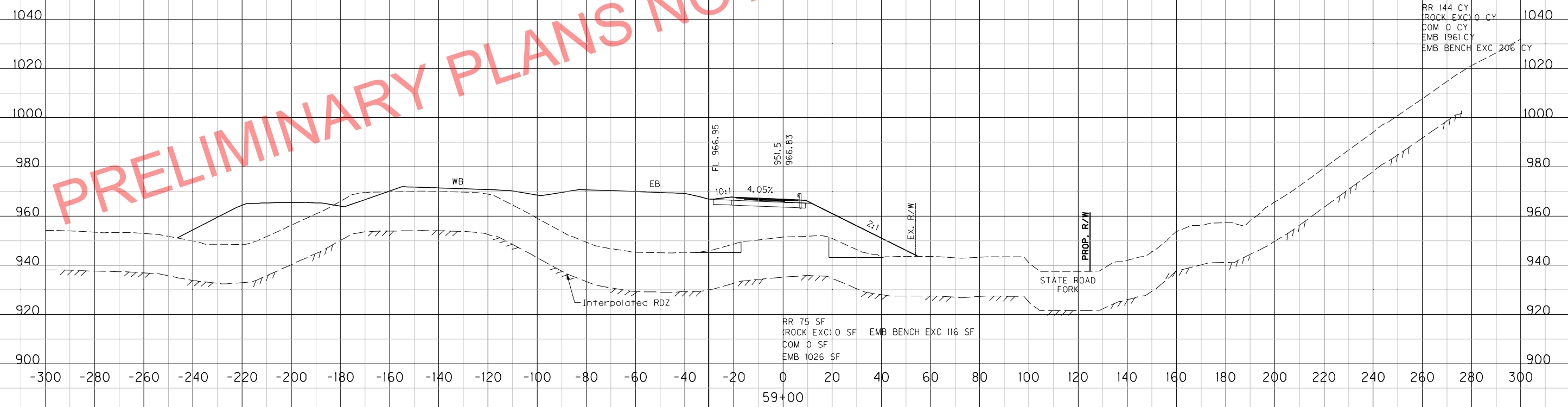
USER: jbrewer  
DATE PLOTTED: September 23, 2016

E-SHEET NAME: X30200XS

MicroStation v8.11.9.832

MATCHLINE MT PKWY

PRELIMINARY PLANS NOT FOR CONSTRUCTION



SCALE: 1" = 20' HORIZONTAL  
1" = 20' VERTICAL

RAMP B CROSS SECTIONS  
STA 59+00

COUNTY OF	ITEM NO.	SHEET NO.
WOLFE	10-126.70	X303

PRELIMINARY PLANS NOT FOR CONSTRUCTION



LT STA 59+70  
END SPEC 2' FB DITCH

FL 967.48

952.7  
967.07

10:1 4.40%

2:1  
EX. R/W

PROP. R/W

Interpolated RDZ  
RR 70 SF  
ROCK EXC 0 SF  
COM 0 SF  
EMB 919 SF  
EMB BENCH EXC 107 SF

RR 134 CY  
ROCK EXC 0 CY  
COM 0 CY  
EMB 1801 CY  
EMB BENCH EXC 292 CY

FILE NAME: I:\LEX\PRJ\00000298\DESIGN\ROADWAY\PR\_RAMP\_B\_XSECTIONS.DGN

USER: jbrewer  
DATE PLOTTED: September 23, 2016

E-SHEET NAME: X30300XS

MicroStation v8.11.9.832

SCALE: 1" = 20' HORIZONTAL  
1" = 20' VERTICAL

RAMP B CROSS SECTIONS  
STA 59+50

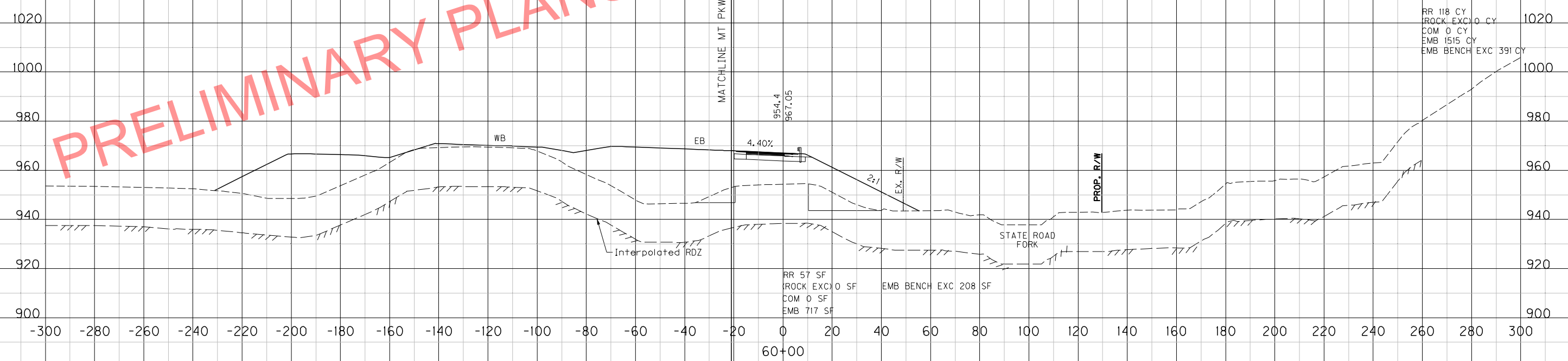
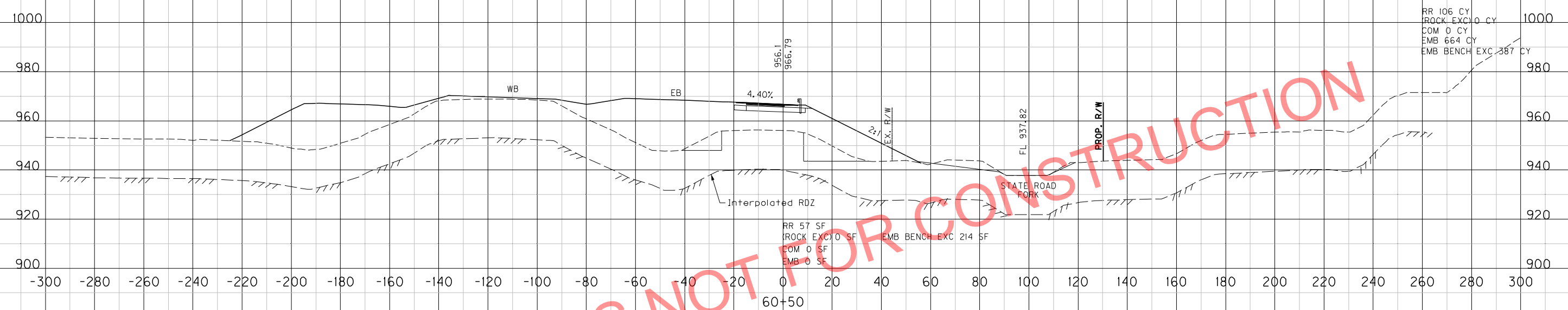
COUNTY OF	ITEM NO.	SHEET NO.
WOLFE	10-126.70	X304

FILE NAME: I:\EX\PRJ\00000298\DESIGN\ROADWAY\PR\_RAMP\_B\_XSECTIONS.DGN

USER: jbrewer  
DATE PLOTTED: September 23, 2016

E-SHEET NAME: X30400XS

MicroStation v8.11.9.832



SCALE: 1" = 20' HORIZONTAL  
1" = 20' VERTICAL

RAMP B CROSS SECTIONS  
STA 60+00 TO STA 60+50

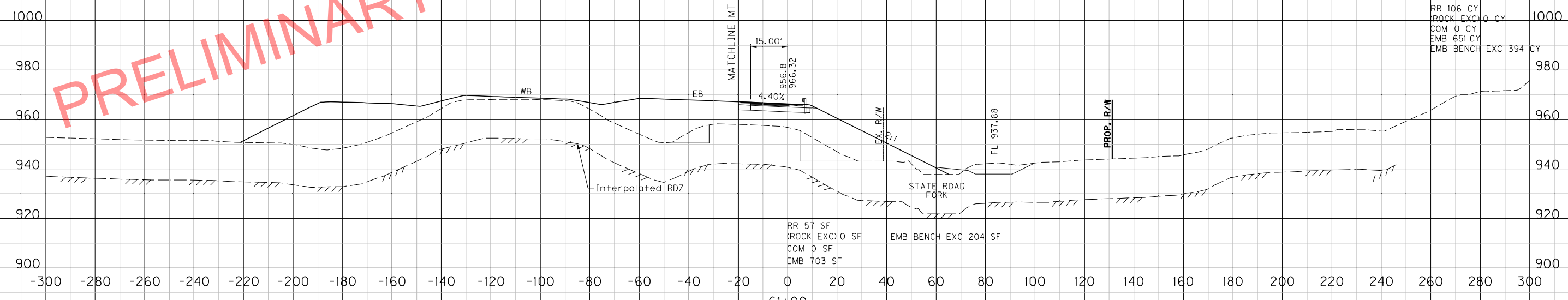
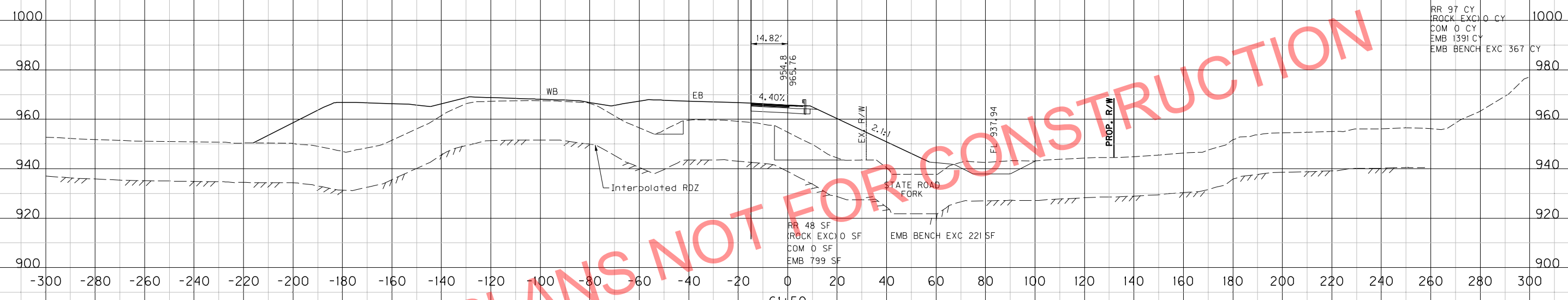
COUNTY OF	ITEM NO.	SHEET NO.
WOLFE	10-126.70	X305

FILE NAME: I:\EX\PRJ\00000298\DESIGN\ROADWAY\PR\_RAMP\_B\_XSECTIONS.DGN

USER: jbrewer  
DATE PLOTTED: September 23, 2016

E-SHEET NAME: X305000X

MicroStation v8.11.9.832



SCALE: 1" = 20' HORIZONTAL  
1" = 20' VERTICAL

RAMP B CROSS SECTIONS  
STA 61+00 TO STA 61+50

PRELIMINARY PLANS NOT FOR CONSTRUCTION

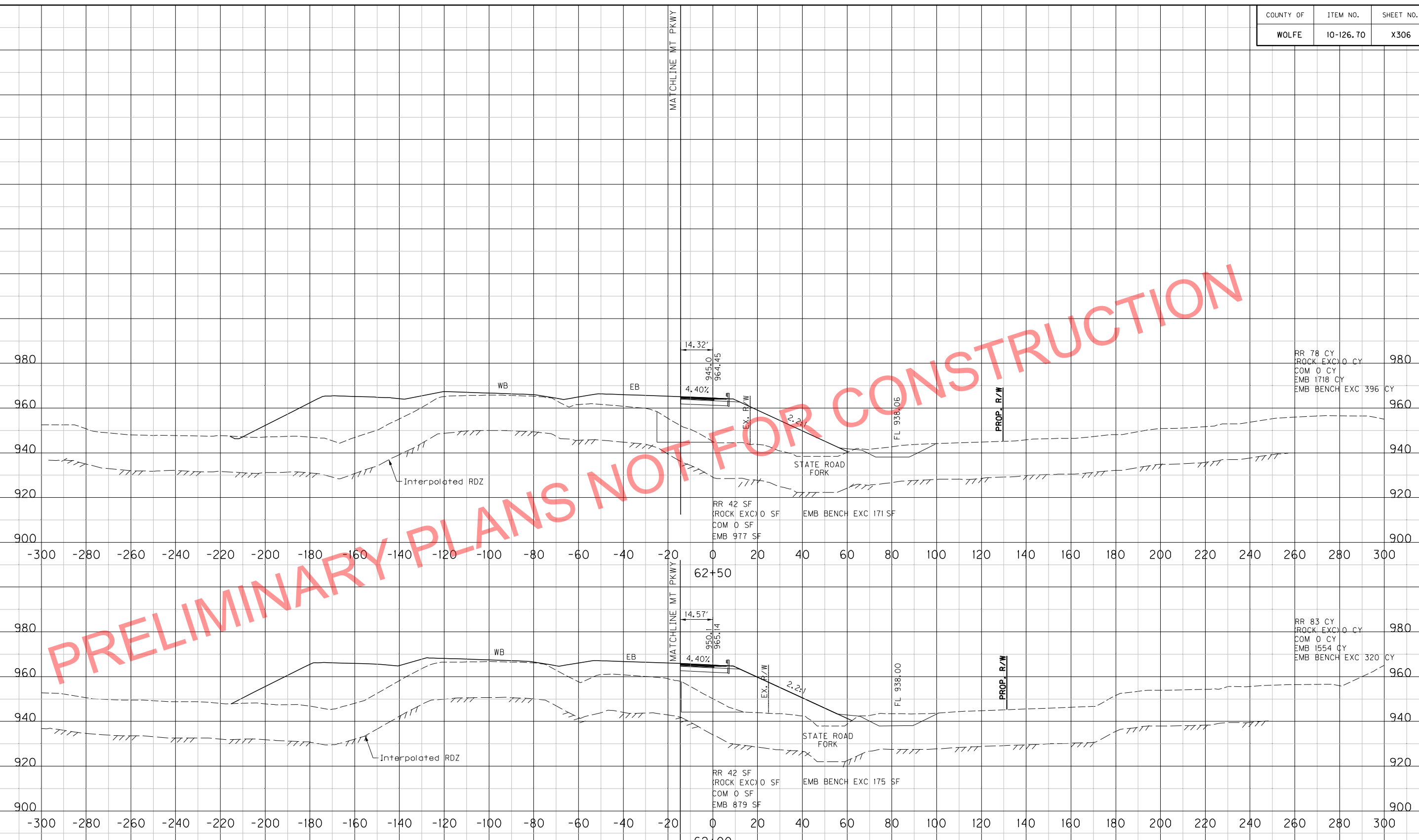
COUNTY OF	ITEM NO.	SHEET NO.
WOLFE	10-126.70	X306

FILE NAME: I:\LEX\PRJ\00000298\DESIGN\ROADWAY\PR\_RAMP\_B\_XSECTIONS.DGN

USER: jbrewer  
DATE PLOTTED: September 23, 2016

E-SHEET NAME: X30600XS

MicroStation v8.11.9.832



MATCHLINE MT PKWY

MATCHLINE MT PKWY

62+00

62+50

SCALE: 1" = 20' HORIZONTAL  
1" = 20' VERTICAL

RAMP B CROSS SECTIONS  
STA 62+00 TO STA 62+50

14.32'  
945.0  
964.45  
4.40%

14.57'  
950.1  
965.14  
4.40%

RR 42 SF  
ROCK EXC 0 SF  
COM 0 SF  
EMB 977 SF

RR 42 SF  
ROCK EXC 0 SF  
COM 0 SF  
EMB 879 SF

EMB BENCH EXC 171 SF

EMB BENCH EXC 175 SF

RR 78 CY  
ROCK EXC 0 CY  
COM 0 CY  
EMB 1718 CY  
EMB BENCH EXC 396 CY

RR 83 CY  
ROCK EXC 0 CY  
COM 0 CY  
EMB 1554 CY  
EMB BENCH EXC 320 CY

FL 938.06

FL 938.00

PROP. R/W

PROP. R/W

EX. F/W

EX. F/W

Interpolated RDZ

Interpolated RDZ

STATE ROAD FORK

STATE ROAD FORK

WB

WB

EB

EB

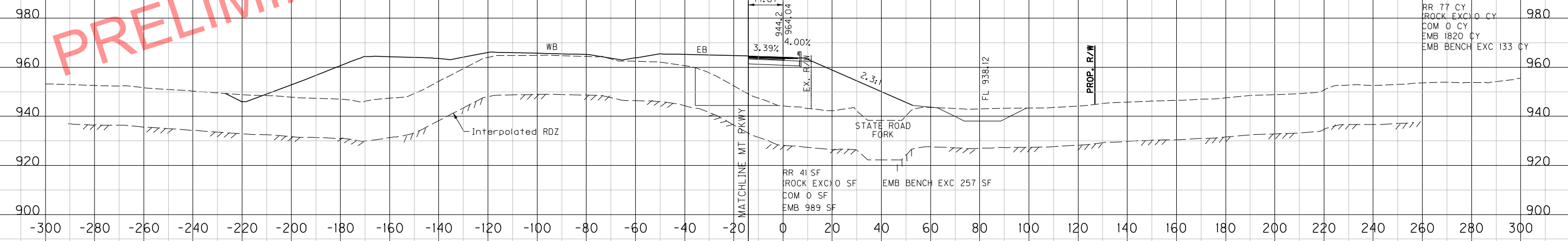
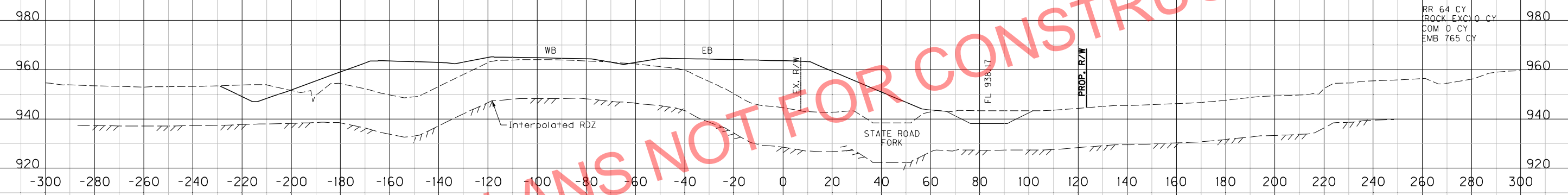
COUNTY OF	ITEM NO.	SHEET NO.
WOLFE	10-126.70	X307

EARTHWORK TOTALS:  
 ROCK ROADBED 3,995 CU YD  
 COM 2 CU YD  
 EMB 51,269 CU YD  
 (ROCK EXC) 0 CU YD  
 EMB BENCH EXC 3,051 CU YD

RR 64 CY  
 (ROCK EXC) 0 CY  
 COM 0 CY  
 EMB 765 CY

RR 77 CY  
 (ROCK EXC) 0 CY  
 COM 0 CY  
 EMB 1820 CY  
 EMB BENCH EXC 133 CY

PRELIMINARY PLANS NOT FOR CONSTRUCTION



SCALE: 1" = 20' HORIZONTAL  
 1" = 20' VERTICAL

RAMP B CROSS SECTIONS  
 STA 63+00 TO STA 63+42

FILE NAME: I:\LEX\PRJ\00000298\DESIGN\ROADWAY\PR\_RAMP\_B\_XSECTIONS.DGN  
 USER: jbrewer  
 DATE PLOTTED: September 23, 2016  
 E-SHEET NAME: X30700XS  
 MicroStation v8.11.9.832


COUNTY OF	ITEM NO.	SHEET NO.
WOLFE	10-126.70	X308

FILE NAME: I:\EX\PRJ\00000298\DESIGN\ROADWAY\PR\_RAMP\_C\_XSECTIONS.DGN

USER: jbrewer  
DATE PLOTTED: September 23, 2016

E-SHEET NAME: X30800XS

MicroStation v8.11.9.832



44' LT C MT PKWY STA 159+94.46=  
RAMP C STA 10+00.00

SCALE: 1" = 20' HORIZONTAL  
1" = 20' VERTICAL

RAMP C CROSS SECTIONS  
STA 10+00 TO STA 10+50



COUNTY OF	ITEM NO.	SHEET NO.
WOLFE	10-126.70	X309

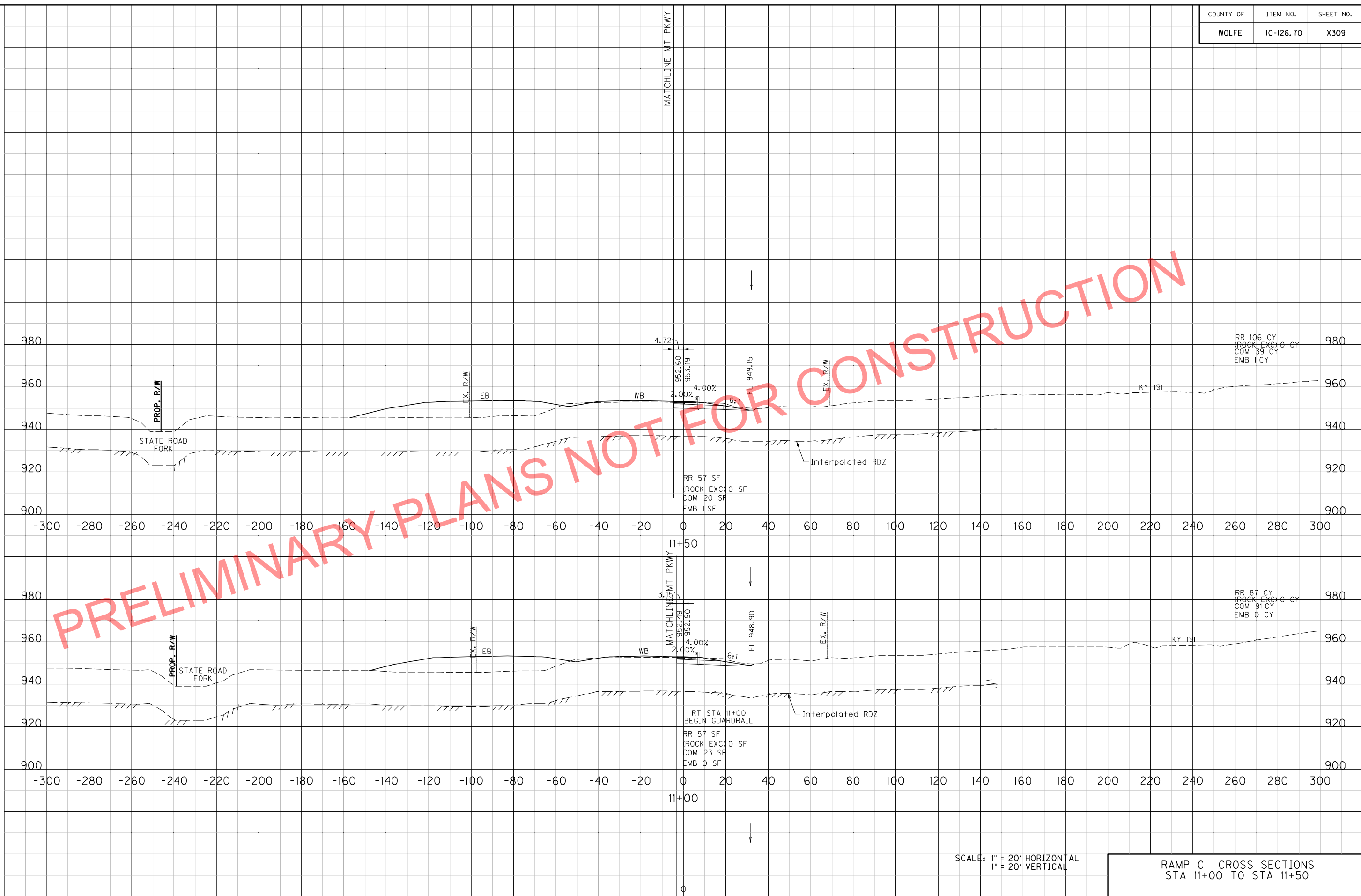
FILE NAME: I:\EX\PRJ\00000298\DESIGN\ROADWAY\PR\_RAMP\_C\_XSECTIONS.DGN

USER: jbrewer  
DATE PLOTTED: September 23, 2016

E-SHEET NAME: X30900XS

MicroStation v8.11.9.832

PRELIMINARY PLANS NOT FOR CONSTRUCTION



SCALE: 1" = 20' HORIZONTAL  
1" = 20' VERTICAL

RAMP C CROSS SECTIONS  
STA 11+00 TO STA 11+50


COUNTY OF	ITEM NO.	SHEET NO.
WOLFE	10-126.70	X310

FILE NAME: I:\LEX\PRJ\00000298\DESIGN\ROADWAY\PR\_RAMP\_C\_XSECTIONS.DGN

USER: jbrewer  
DATE PLOTTED: September 23, 2016

E-SHEET NAME: X31000XS

MicroStation v8.11.9.832



PRELIMINARY PLANS NOT FOR CONSTRUCTION

SCALE: 1" = 20' HORIZONTAL  
1" = 20' VERTICAL

RAMP C CROSS SECTIONS  
STA 12+00 TO STA 12+50


COUNTY OF	ITEM NO.	SHEET NO.
WOLFE	10-126.70	X311

FILE NAME: I:\EX\PRJ\00008298\DESIGN\ROADWAY\PR\_RAMP\_C\_XSECTIONS.DGN

USER: jbrewer  
DATE PLOTTED: September 23, 2016

E-SHEET NAME: X31100XS

MicroStation v8.11.9.832



SCALE: 1" = 20' HORIZONTAL  
1" = 20' VERTICAL

RAMP C CROSS SECTIONS  
STA 13+00 TO STA 13+50

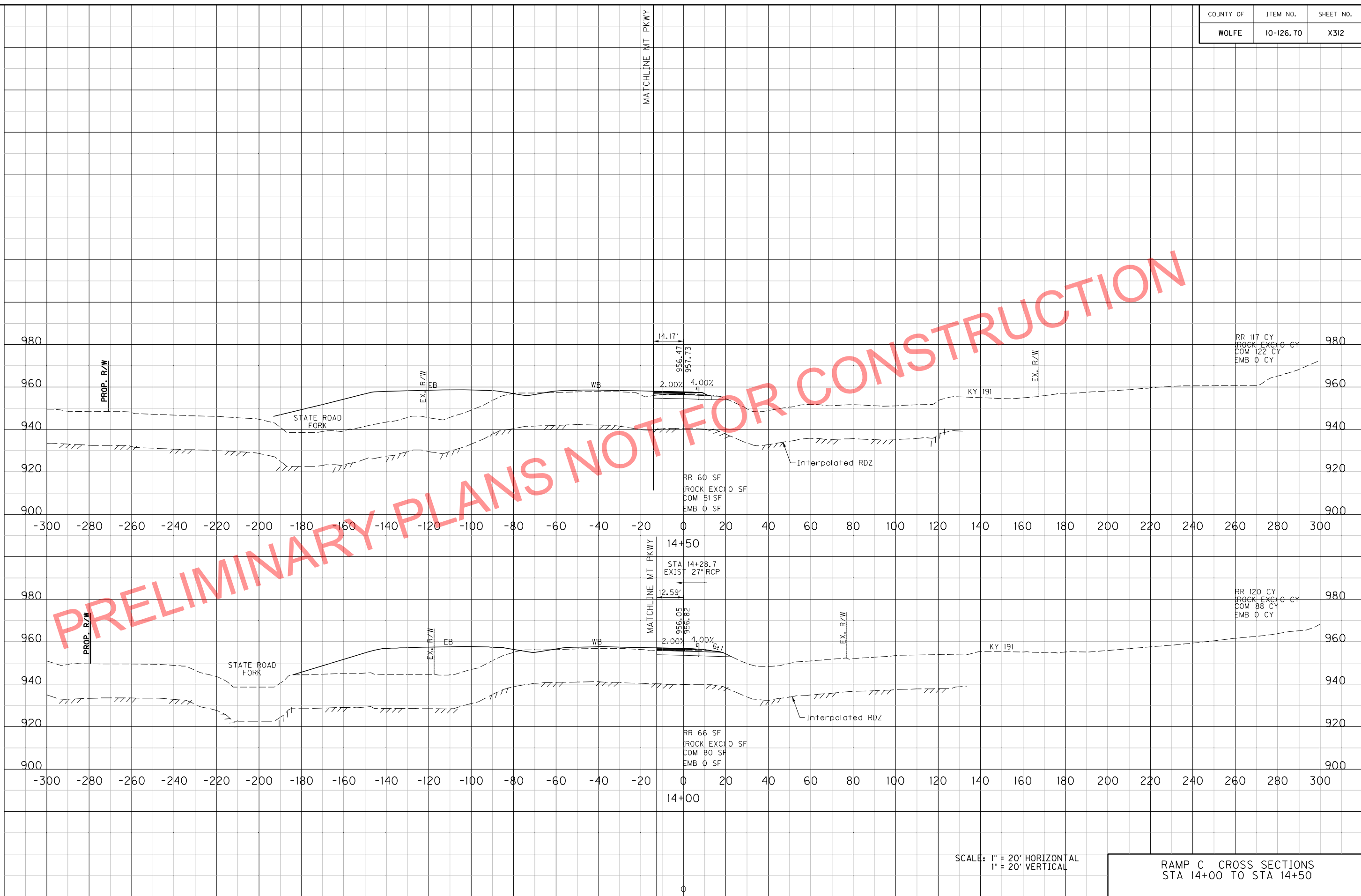
COUNTY OF	ITEM NO.	SHEET NO.
WOLFE	10-126.70	X312

FILE NAME: I:\EX\PRJ\00008298\DESIGN\ROADWAY\PR\_RAMP\_C\_XSECTIONS.DGN

USER: jbrewer  
DATE PLOTTED: September 23, 2016

E-SHEET NAME: X31200XS

MicroStation v8.11.9.832



SCALE: 1" = 20' HORIZONTAL  
1" = 20' VERTICAL

RAMP C CROSS SECTIONS  
STA 14+00 TO STA 14+50


COUNTY OF	ITEM NO.	SHEET NO.
WOLFE	10-126.70	X313

FILE NAME: I:\EX\PRJ\000008298\DESIGN\ROADWAY\PR\_RAMP\_C\_XSECTIONS.DGN

USER: jbrewer  
DATE PLOTTED: September 23, 2016

E-SHEET NAME: X31300XS

MicroStation v8.11.9.832



PRELIMINARY PLANS NOT FOR CONSTRUCTION

SCALE: 1" = 20' HORIZONTAL  
1" = 20' VERTICAL

RAMP C CROSS SECTIONS  
STA 15+00 TO STA 15+50


COUNTY OF	ITEM NO.	SHEET NO.
WOLFE	10-126.70	X314

FILE NAME: I:\EX\PRJ\00000298\DESIGN\ROADWAY\PR\_RAMP\_C\_XSECTIONS.DGN

USER: jbrewer  
DATE PLOTTED: September 23, 2016

E-SHEET NAME: X31400XS

MicroStation v8.11.9.832



SCALE: 1" = 20' HORIZONTAL  
1" = 20' VERTICAL

RAMP C CROSS SECTIONS  
STA 16+00 TO STA 16+50


COUNTY OF	ITEM NO.	SHEET NO.
WOLFE	10-126.70	X315

FILE NAME: I:\LEX\PRJ\000008298\DESIGN\ROADWAY\PR\_RAMP\_C\_XSECTIONS.DGN

USER: jbrewer  
DATE PLOTTED: September 23, 2016

E-SHEET NAME: X31500XS

MicroStation v8.11.9.832



SCALE: 1" = 20' HORIZONTAL  
1" = 20' VERTICAL

RAMP C CROSS SECTIONS  
STA 17+00 TO STA 17+50

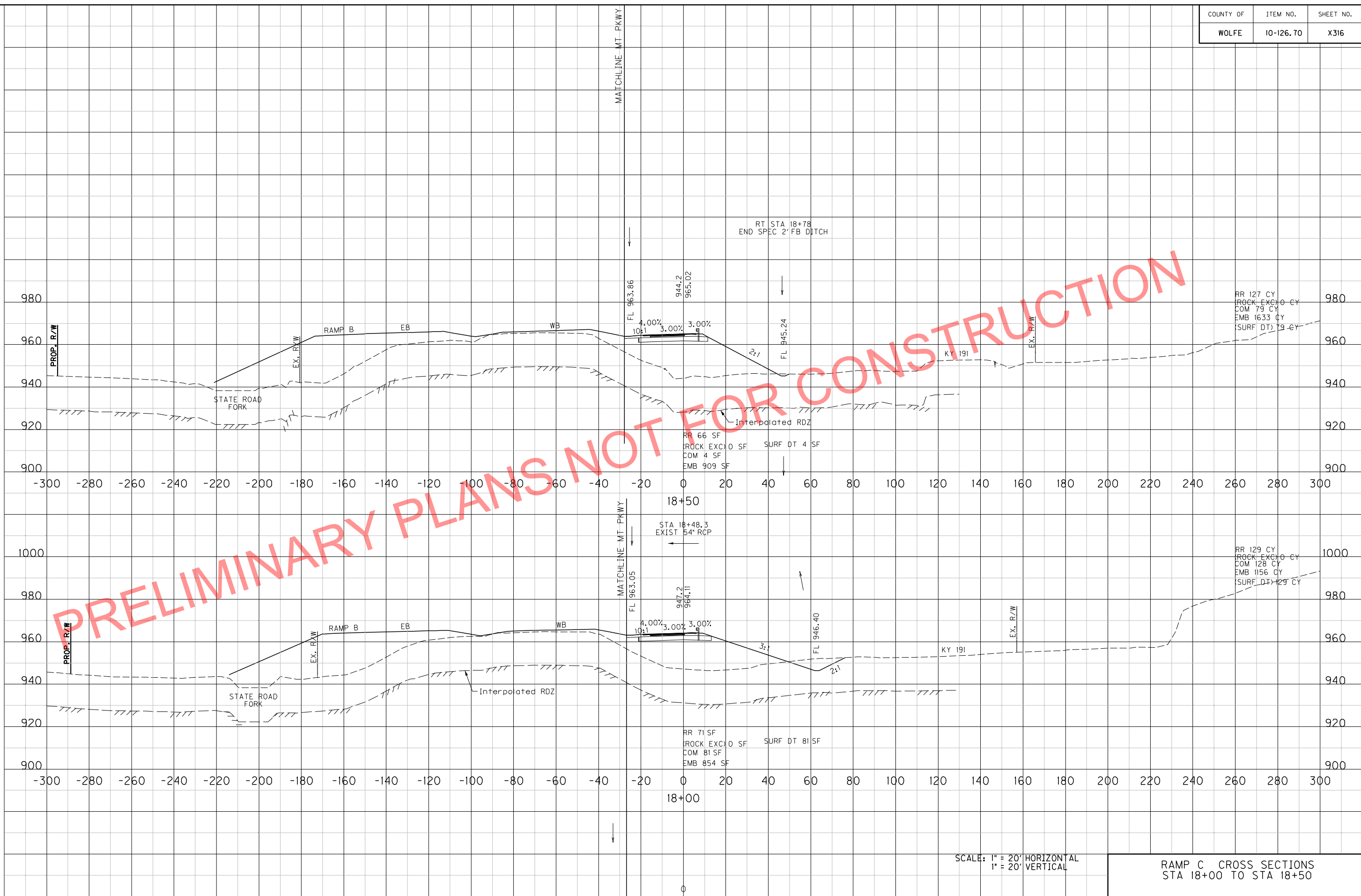
COUNTY OF	ITEM NO.	SHEET NO.
WOLFE	10-126.70	X316

FILE NAME: I:\EX\PRJ\00008298\DESIGN\ROADWAY\PR\_RAMP\_C\_XSECTIONS.DGN

USER: jbrewer  
DATE PLOTTED: September 23, 2016

E-SHEET NAME: X31600XS

MicroStation v8.11.9.832



SCALE: 1" = 20' HORIZONTAL  
1" = 20' VERTICAL

RAMP C CROSS SECTIONS  
STA 18+00 TO STA 18+50



COUNTY OF	ITEM NO.	SHEET NO.
WOLFE	10-126.70	X317

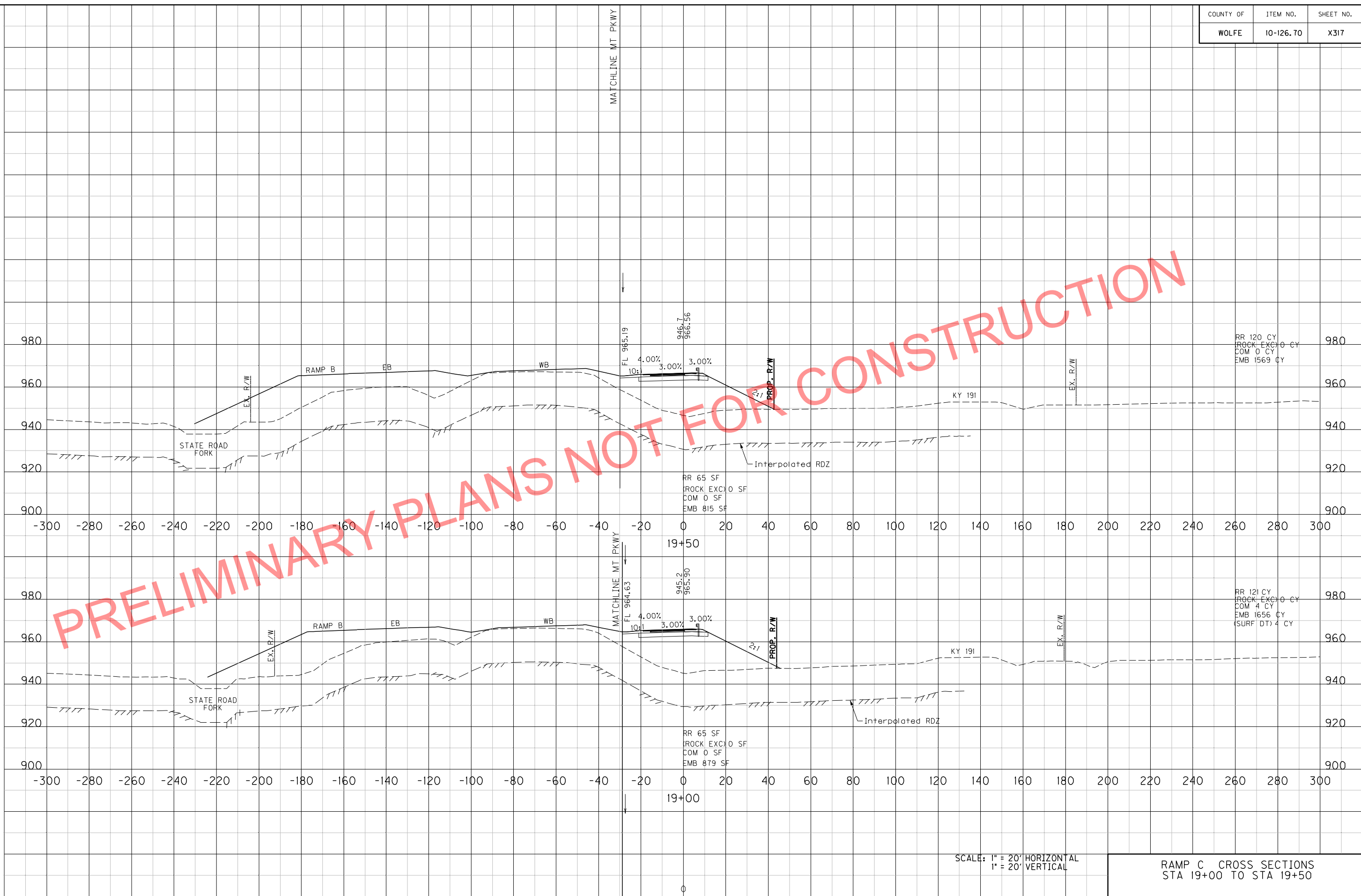
FILE NAME: I:\LEX\PRJ\00000298\DESIGN\ROADWAY\PR\_RAMP\_C\_XSECTIONS.DGN

USER: jbrewer  
DATE PLOTTED: September 23, 2016

E-SHEET NAME: X31700XS

MicroStation v8.11.9.832

PRELIMINARY PLANS NOT FOR CONSTRUCTION



SCALE: 1" = 20' HORIZONTAL  
1" = 20' VERTICAL

RAMP C CROSS SECTIONS  
STA 19+00 TO STA 19+50

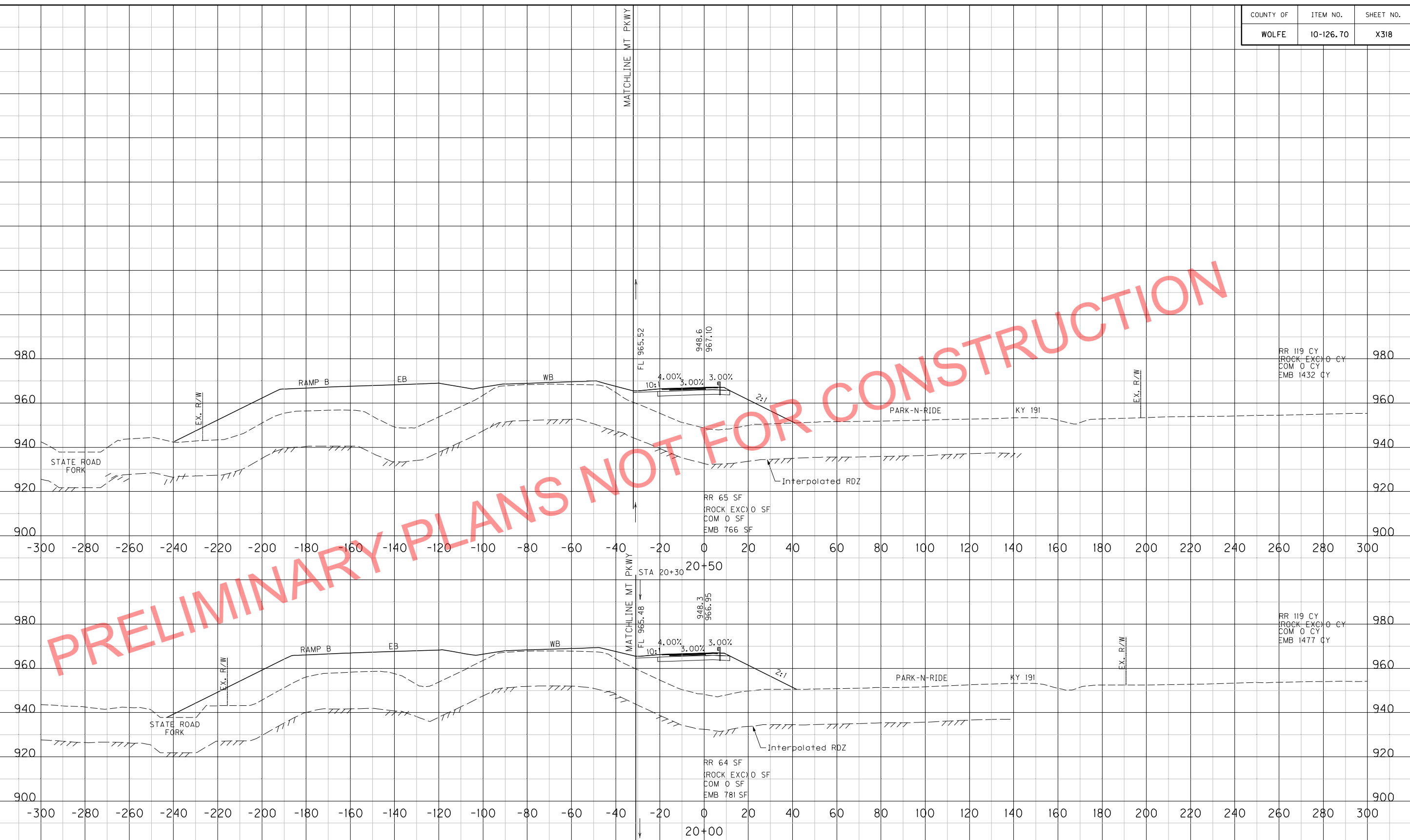
COUNTY OF	ITEM NO.	SHEET NO.
WOLFE	10-126.70	X318

FILE NAME: I:\EX\PRJ\00000298\DESIGN\ROADWAY\PR\_RAMP\_C\_XSECTIONS.DGN

USER: jbrewer  
DATE PLOTTED: September 23, 2016

E-SHEET NAME: X31800XS

MicroStation v8.11.9.832



SCALE: 1" = 20' HORIZONTAL  
1" = 20' VERTICAL

RAMP C CROSS SECTIONS  
STA 20+00 TO STA 20+50

RR 65 SF  
ROCK EXC 0 SF  
COM 0 SF  
EMB 766 SF

RR 64 SF  
ROCK EXC 0 SF  
COM 0 SF  
EMB 781 SF

RR 119 CY  
ROCK EXC 0 CY  
COM 0 CY  
EMB 1432 CY

RR 119 CY  
ROCK EXC 0 CY  
COM 0 CY  
EMB 1477 CY

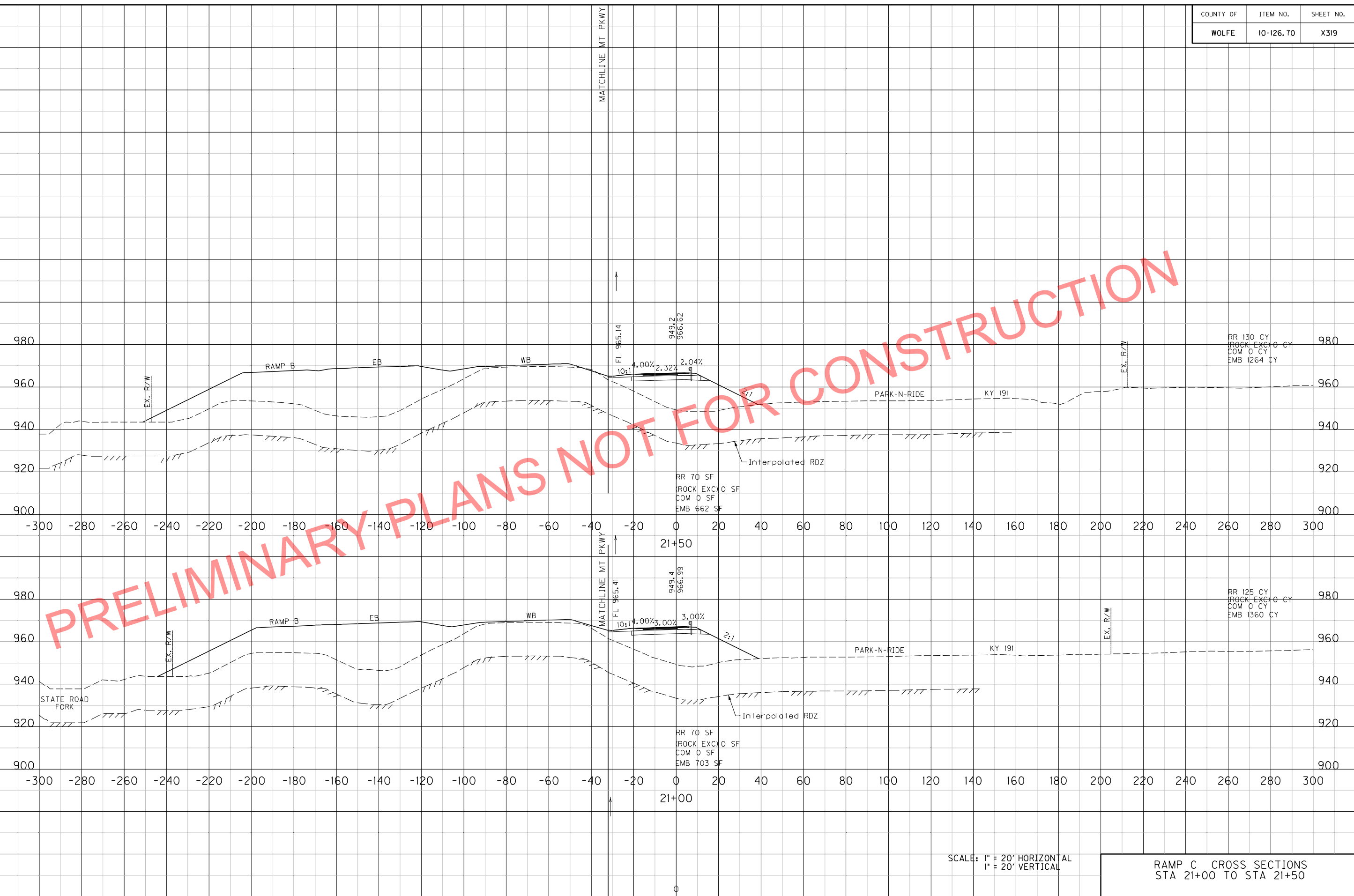
COUNTY OF	ITEM NO.	SHEET NO.
WOLFE	10-126.70	X319

FILE NAME: I:\EX\PRJ\00000298\DESIGN\ROADWAY\PR\_RAMP\_C\_XSECTIONS.DGN

USER: jbrewer  
DATE PLOTTED: September 23, 2016

E-SHEET NAME: X31900XS

MicroStation v8.11.9.832



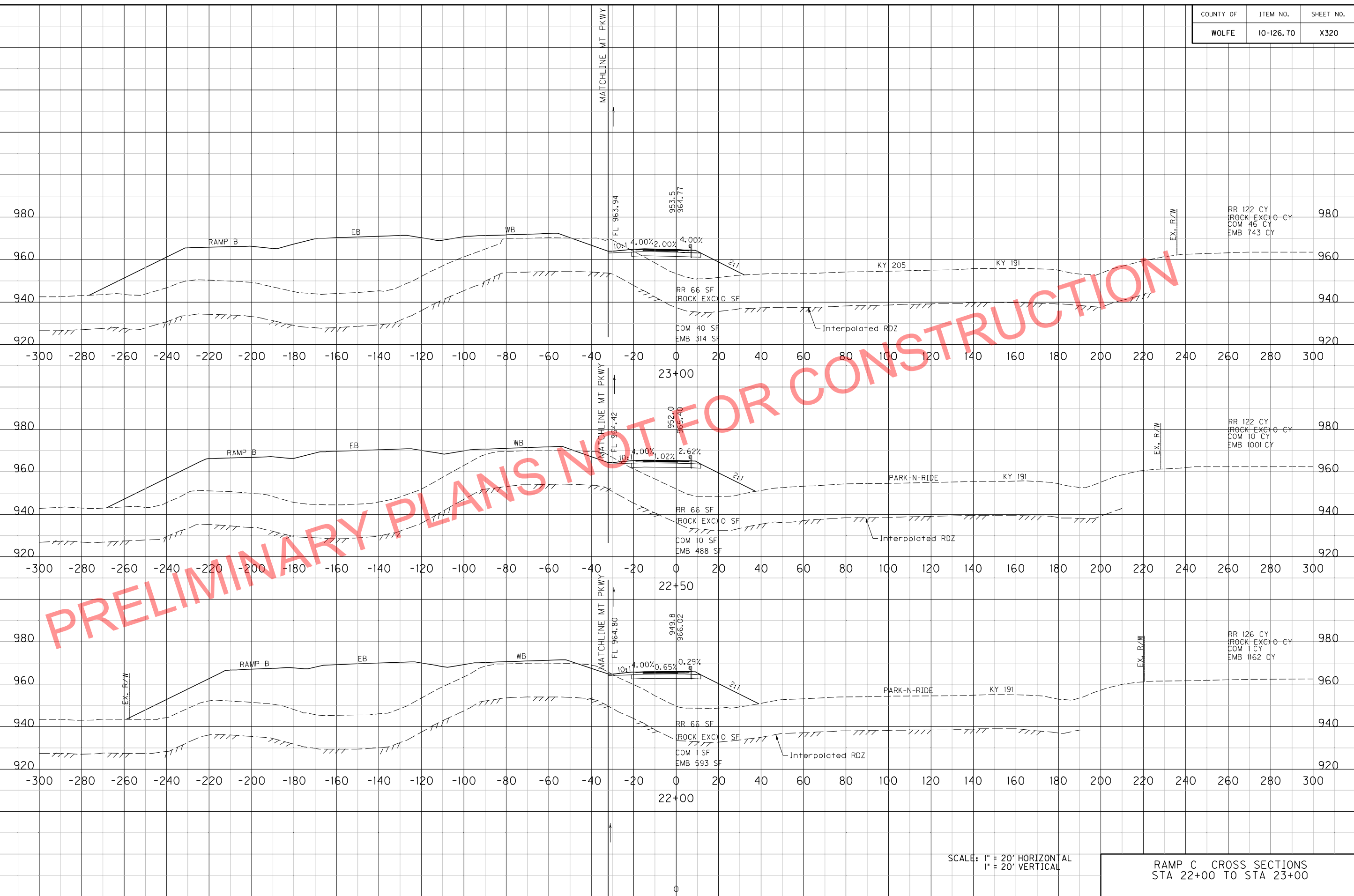
SCALE: 1" = 20' HORIZONTAL  
1" = 20' VERTICAL

RAMP C CROSS SECTIONS  
STA 21+00 TO STA 21+50

PRELIMINARY PLANS NOT FOR CONSTRUCTION

COUNTY OF	ITEM NO.	SHEET NO.
WOLFE	10-126.70	X320

FILE NAME: I:\LEX\PRJ\000008298\DESIGN\ROADWAY\PR\_RAMP\_C\_XSECTIONS.DGN  
 USER: jbrewer  
 DATE PLOTTED: September 23, 2016  
 E-SHEET NAME: X32000XS  
 MicroStation v8.11.9.832

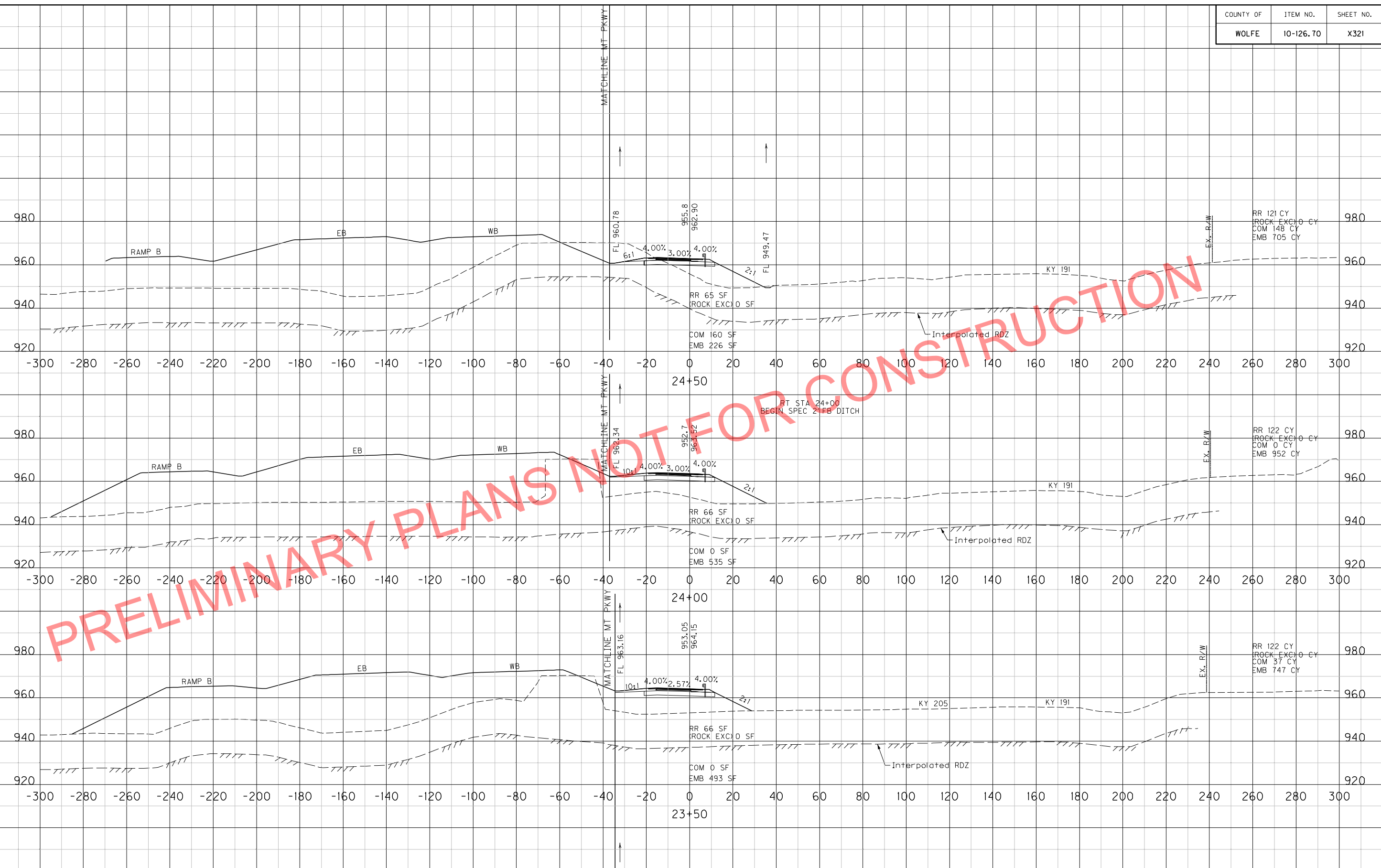


SCALE: 1" = 20' HORIZONTAL  
1" = 20' VERTICAL

RAMP C CROSS SECTIONS  
STA 22+00 TO STA 23+00

COUNTY OF	ITEM NO.	SHEET NO.
WOLFE	10-126.70	X321

FILE NAME: I:\LEX\PRJ\000008298\DESIGN\ROADWAY\PR\_RAMP\_C\_XSECTIONS.DGN  
 USER: jbrewer  
 DATE PLOTTED: September 23, 2016  
 E-SHEET NAME: X32100XS  
 MicroStation v8.11.9.832




SCALE: 1" = 20' HORIZONTAL  
 1" = 20' VERTICAL

RAMP C CROSS SECTIONS  
 STA 23+50 TO STA 24+50

COUNTY OF	ITEM NO.	SHEET NO.
WOLFE	10-126.70	X322

FILE NAME: I:\EX\PRJ\00008298\DESIGN\ROADWAY\PR\_RAMP\_C\_XSECTIONS.DGN  
 USER: jbrewer  
 DATE PLOTTED: September 23, 2016  
 E-SHEET NAME: X32200XS  
 MicroStation v8.11.9.832



SCALE: 1" = 20' HORIZONTAL  
 1" = 20' VERTICAL

RAMP C CROSS SECTIONS  
 STA 25+00 TO STA 26+00

COUNTY OF	ITEM NO.	SHEET NO.
WOLFE	10-126.70	X323


FILE NAME: I:\LEX\PRJ\00000298\DESIGN\ROADWAY\PR\_RAMP\_C\_XSECTIONS.DGN

USER: jbrewer  
DATE PLOTTED: September 23, 2016

E-SHEET NAME: X32300XS

MicroStation v8.11.9.832

PRELIMINARY PLANS NOT FOR CONSTRUCTION



SCALE: 1" = 20' HORIZONTAL  
1" = 20' VERTICAL

RAMP C CROSS SECTIONS  
STA 26+50 TO STA 27+00

COUNTY OF	ITEM NO.	SHEET NO.
WOLFE	10-126.70	X324


FILE NAME: I:\EX\PRJ\00000298\DESIGN\ROADWAY\PR\_RAMP\_C\_XSECTIONS.DGN

USER: jbrewer  
DATE PLOTTED: September 23, 2016

E-SHEET NAME: X32400XS

MicroStation v8.11.9.832

PRELIMINARY PLANS NOT FOR CONSTRUCTION



RR 146 CY  
ROCK EXC 0 CY  
COM 679 SF  
EMB 142 SF  
SURF DT 0 CY

RR 130 CY  
ROCK EXC 0 CY  
COM 364 SF  
EMB 299 SF  
SURF DT 60 CY

RR 88 SF  
ROCK EXC 0 SF  
COM 439 SF  
EMB 64 SF  
Interpolated RDZ

RR 70 SF  
ROCK EXC 0 SF  
COM 294 SF  
EMB 89 SF  
Interpolated RDZ

SCALE: 1" = 20' HORIZONTAL  
1" = 20' VERTICAL

RAMP C CROSS SECTIONS  
STA 27+50 TO STA 28+00



COUNTY OF	ITEM NO.	SHEET NO.
WOLFE	10-126.70	X325


FILE NAME: I:\EX\PRJ\00000298\DESIGN\ROADWAY\PR\_RAMP\_C\_XSECTIONS.DGN

USER: jbrewer  
DATE PLOTTED: September 23, 2016

E-SHEET NAME: X32500XS

MicroStation v8.11.9.832

PRELIMINARY PLANS NOT FOR CONSTRUCTION



RR 149 CY  
(ROCK EXC) 0 CY  
COM 560 CY  
EMB 67 CY  
(SURF DT) 0 CY

RR 156 CY  
(ROCK EXC) 0 CY  
COM 679 CY  
EMB 99 CY  
(SURF DT) 0 CY


COUNTY OF	ITEM NO.	SHEET NO.
WOLFE	10-126.70	X326

FILE NAME: I:\LEX\PRJ\00008298\DESIGN\ROADWAY\PR\_RAMP\_C\_XSECTIONS.DGN

USER: jbrewer  
DATE PLOTTED: September 23, 2016

E-SHEET NAME: X32600XS

MicroStation v8.11.9.832



SCALE: 1" = 20' HORIZONTAL  
1" = 20' VERTICAL

RAMP C CROSS SECTIONS  
STA 29+50 TO STA 30+00

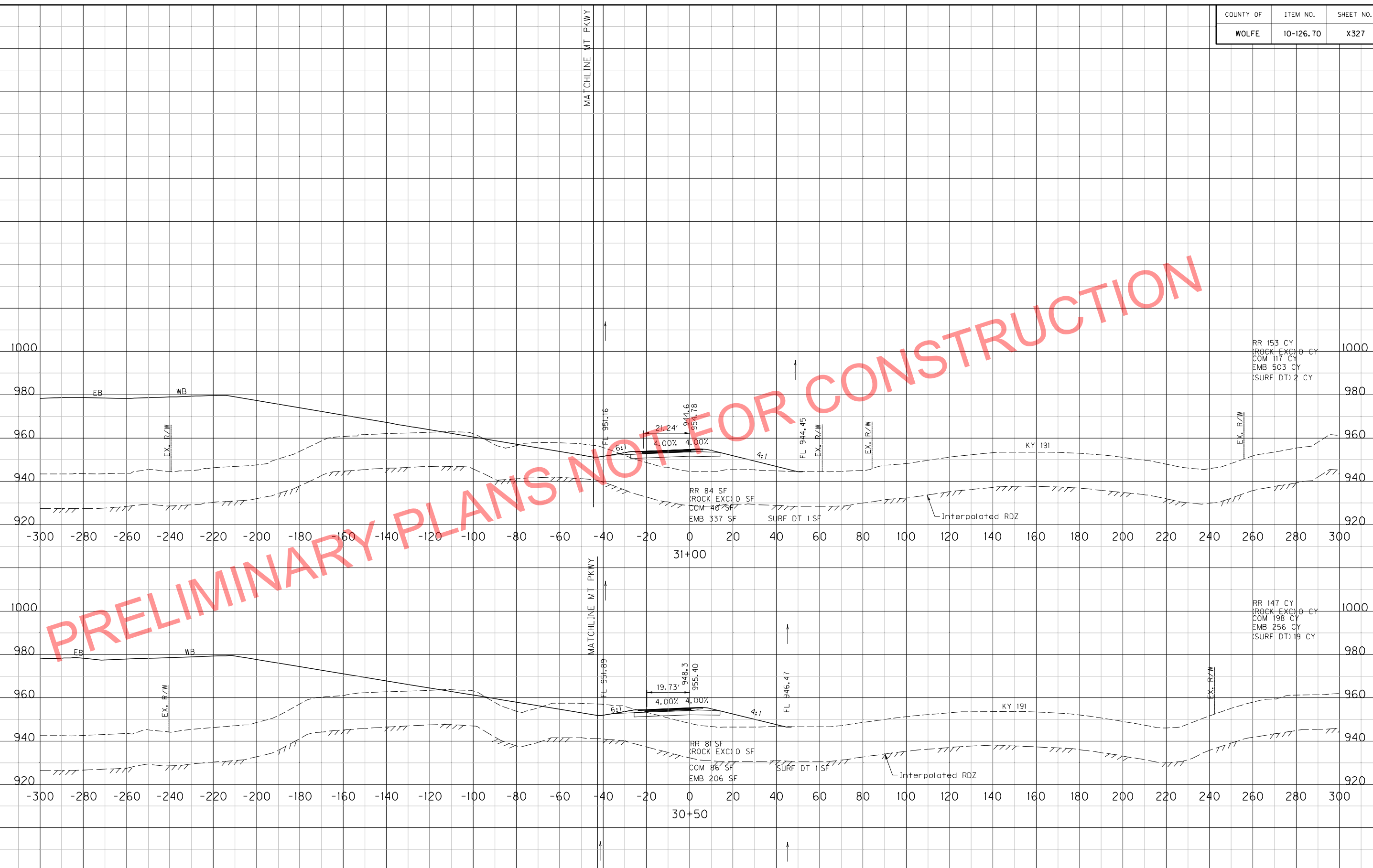
COUNTY OF	ITEM NO.	SHEET NO.
WOLFE	10-126.70	X327

FILE NAME: I:\LEX\PRJ\00000298\DESIGN\ROADWAY\PR\_RAMP\_C\_XSECTIONS.DGN

USER: jbrewer  
DATE PLOTTED: September 23, 2016

E-SHEET NAME: X32700XS

MicroStation v8.11.9.832



PRELIMINARY PLANS NOT FOR CONSTRUCTION

SCALE: 1" = 20' HORIZONTAL  
1" = 20' VERTICAL

RAMP C CROSS SECTIONS  
STA 30+50 TO STA 31+00


COUNTY OF	ITEM NO.	SHEET NO.
WOLFE	10-126.70	X328

FILE NAME: I:\EX\PRJ\000008298\DESIGN\ROADWAY\PR\_RAMP\_C\_XSECTIONS.DGN

USER: jbrewer  
DATE PLOTTED: September 23, 2016

E-SHEET NAME: X32800XS

MicroStation v8.11.9.832



SCALE: 1" = 20' HORIZONTAL  
1" = 20' VERTICAL

RAMP C CROSS SECTIONS  
STA 31+50 TO STA 32+00

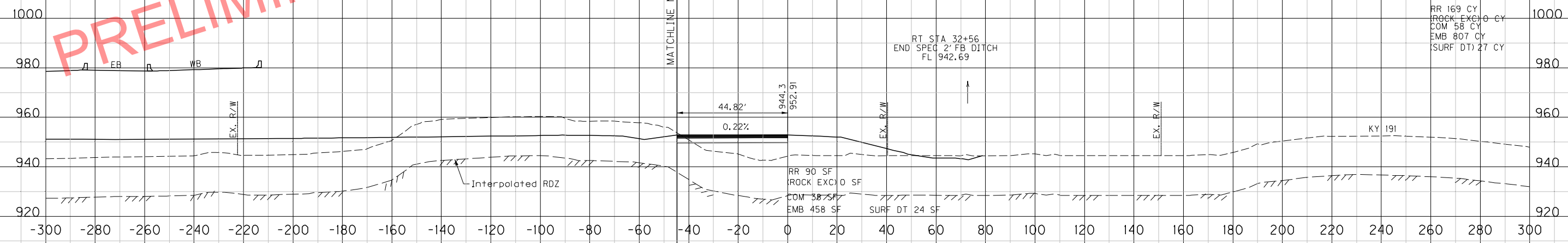
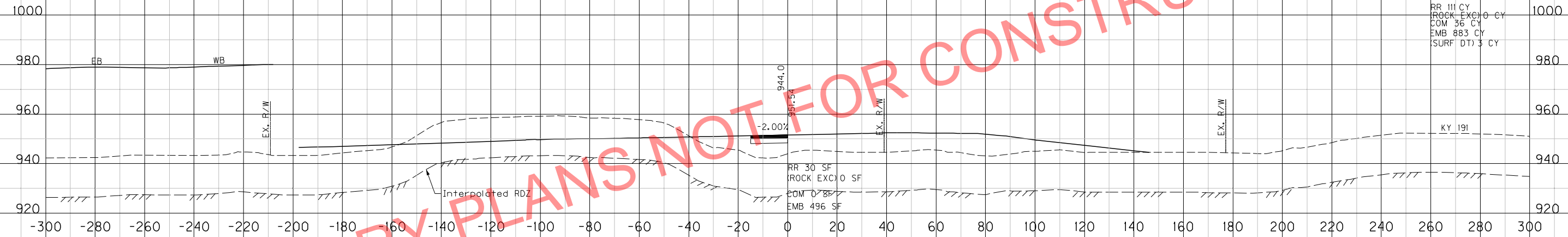
COUNTY OF	ITEM NO.	SHEET NO.
WOLFE	10-126.70	X329

FILE NAME: I:\LEX\PRJ\000008298\DESIGN\ROADWAY\PR\_RAMP\_C\_XSECTIONS.DGN

USER: jbrewer  
DATE PLOTTED: September 23, 2016

E-SHEET NAME: X32900XS

MicroStation v8.11.9.832



SCALE: 1" = 20' HORIZONTAL  
1" = 20' VERTICAL

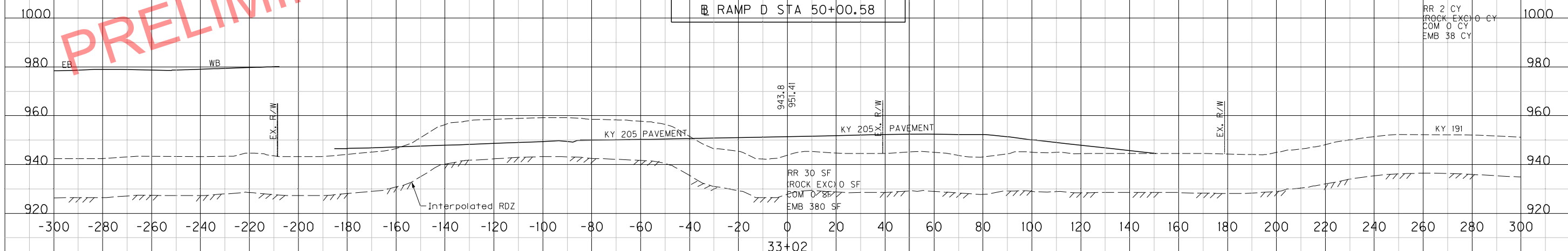
RAMP C CROSS SECTIONS  
STA 32+50 TO STA 33+00

COUNTY OF	ITEM NO.	SHEET NO.
WOLFE	10-126.70	X330

EARTHWORK TOTALS:  
 ROCK ROADBED 5,765 CUYD  
 COM 6,215 CUYD  
 EMB 24,957 CUYD  
 (ROCK EXC) 0 CUYD  
 EMB BENCH EXC 103 CUYD  
 (SURF DT) 785 CUYD

PRELIMINARY PLANS NOT FOR CONSTRUCTION

C KY 205 STA 345+78.50=  
 B RAMP C STA 33+02.33=  
 D RAMP D STA 50+00.58



SCALE: 1" = 20' HORIZONTAL  
 1" = 20' VERTICAL

RAMP C CROSS SECTIONS  
 STA 33+02

FILE NAME: I:\LEX\PRJ\00000298\DESIGN\ROADWAY\PR\_RAMP\_C\_XSECTIONS.DGN  
 USER: jbrewer  
 DATE PLOTTED: September 23, 2016  
 E-SHEET NAME: X33000XS  
 MicroStation v8.11.9.832

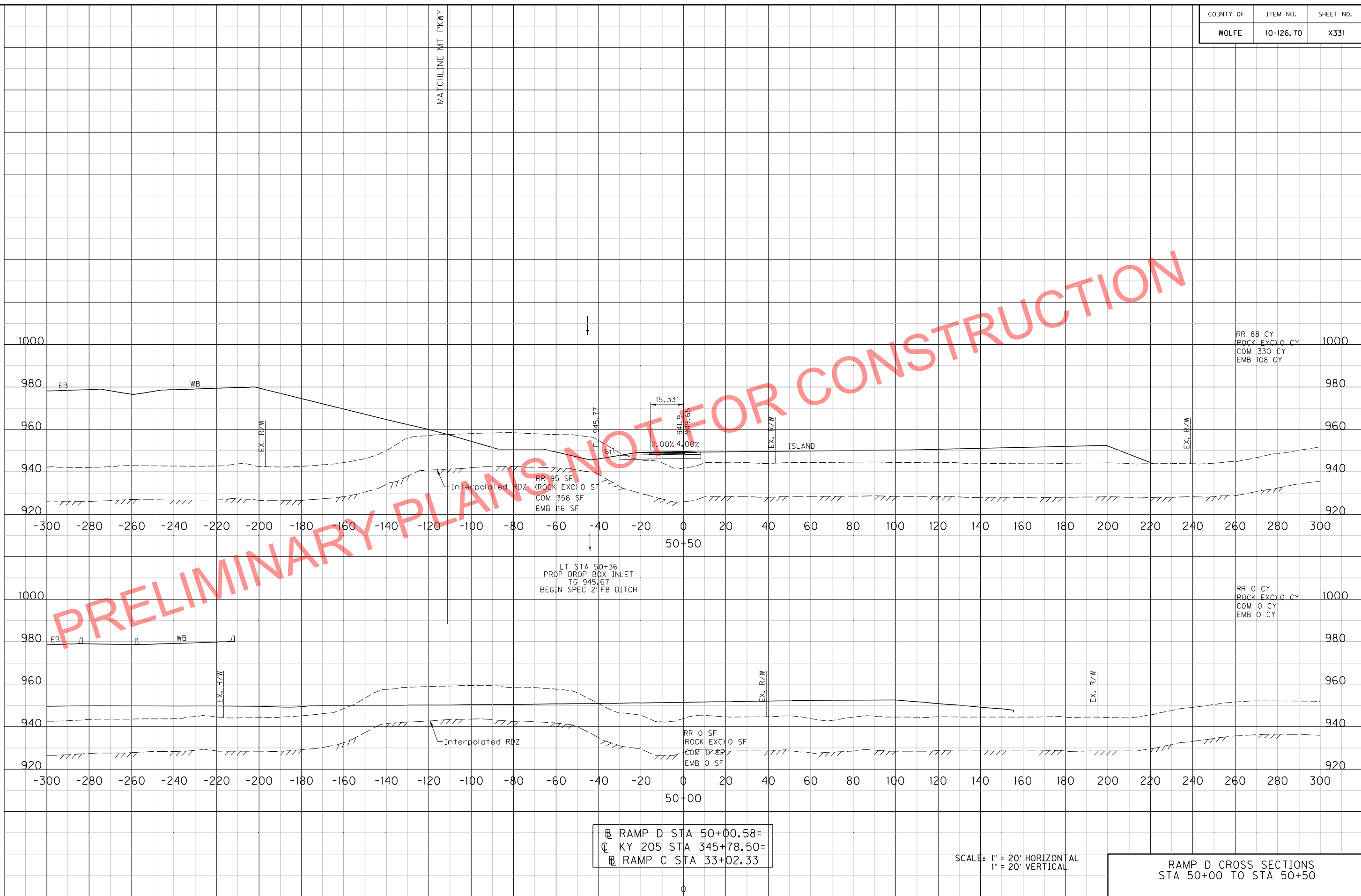
COUNTY OF	ITEM NO.	SHEET NO.
WOLFE	10-126.70	X331

FILE NAME: I:\EX\PRJ\00000298\DESIGN\ROADWAY\PR\_RAMP\_D\_XSECTIONS.DGN

USER: jbrewer  
DATE PLOTTED: September 23, 2016

E-SHEET NAME: X33100XS

MicroStation v8.11.9.832



Ⓟ RAMP D STA 50+00.58=  
Ⓒ KY 205 STA 345+78.50=  
Ⓟ RAMP C STA 33+02.33

SCALE: 1" = 20' HORIZONTAL  
1" = 20' VERTICAL

RAMP D CROSS SECTIONS  
STA 50+00 TO STA 50+50

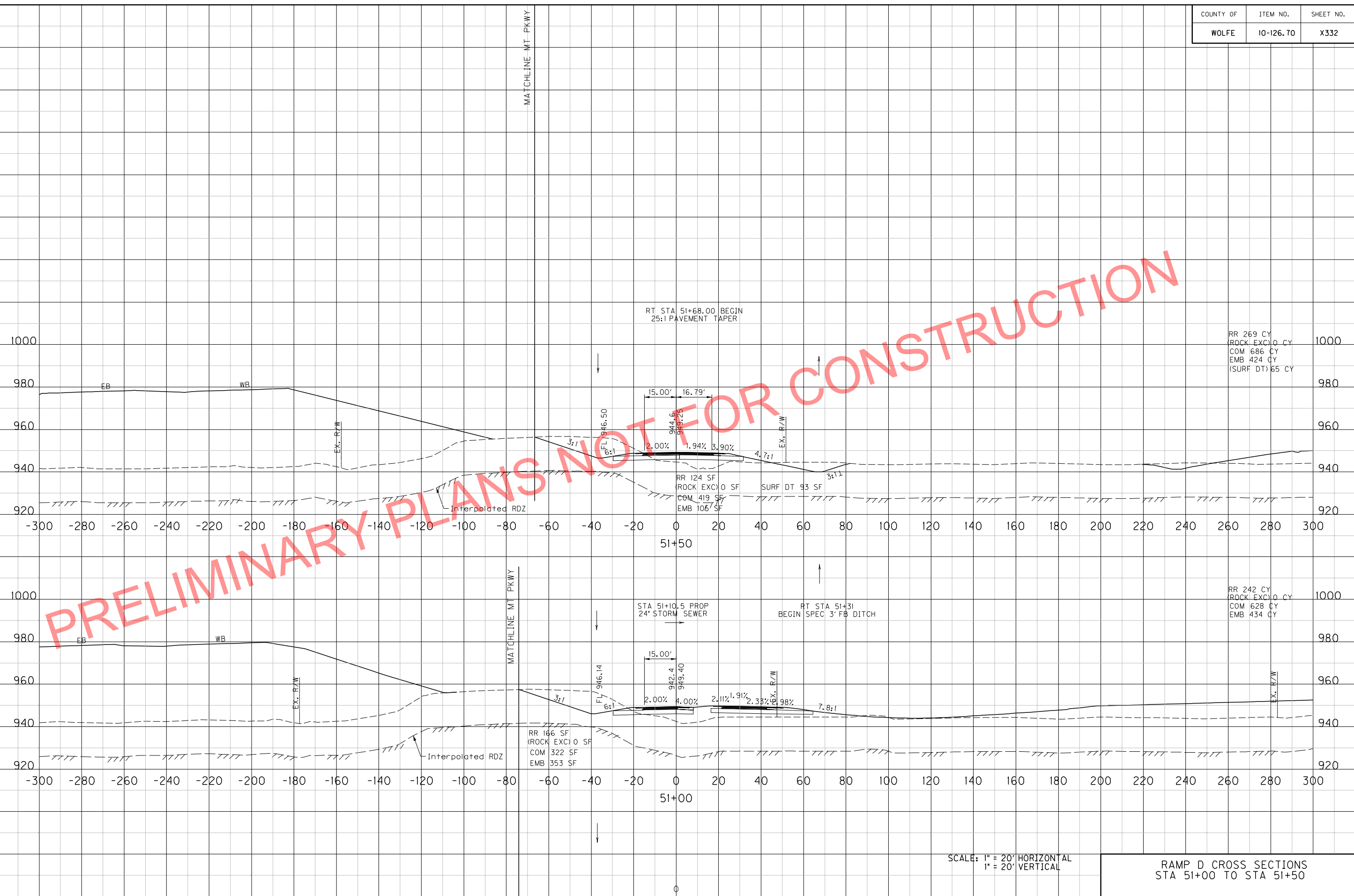
COUNTY OF	ITEM NO.	SHEET NO.
WOLFE	10-126.70	X332

FILE NAME: I:\EX\PRJ\000008298\DESIGN\ROADWAY\PR\_RAMP\_D\_XSECTIONS.DGN

USER: jbrewer  
DATE PLOTTED: September 23, 2016

E-SHEET NAME: X33200XS

MicroStation v8.11.9.832



SCALE: 1" = 20' HORIZONTAL  
1" = 20' VERTICAL

RAMP D CROSS SECTIONS  
STA 51+00 TO STA 51+50



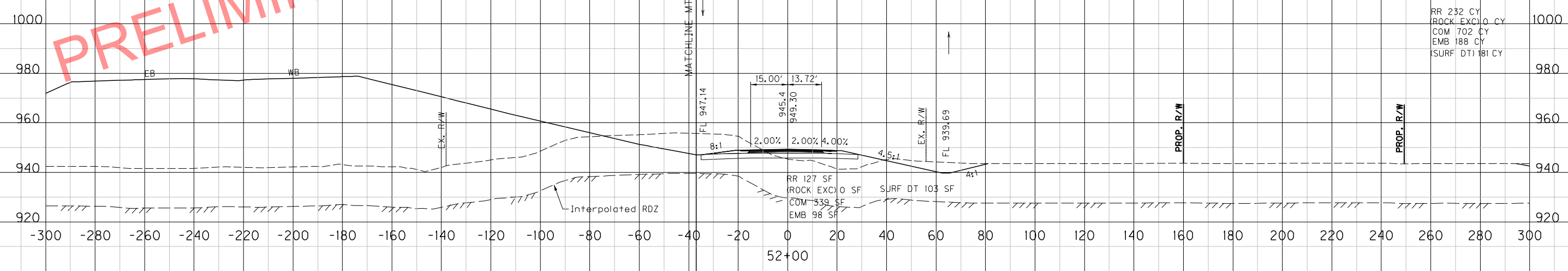
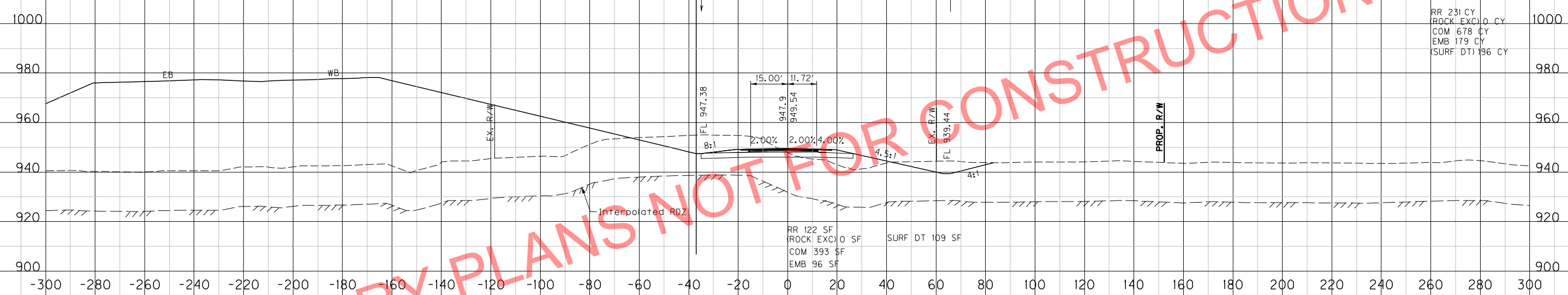
COUNTY OF	ITEM NO.	SHEET NO.
WOLFE	10-126.70	X333

FILE NAME: I:\LEX\PRJ\00008298\DESIGN\ROADWAY\PR\_RAMP\_D\_XSECTIONS.DGN

USER: jbrewer  
DATE PLOTTED: September 23, 2016

E-SHEET NAME: X33300XS

MicroStation v8.11.9.832



PRELIMINARY PLANS NOT FOR CONSTRUCTION

SCALE: 1" = 20' HORIZONTAL  
1" = 20' VERTICAL

RAMP D CROSS SECTIONS  
STA 52+00 TO STA 52+50

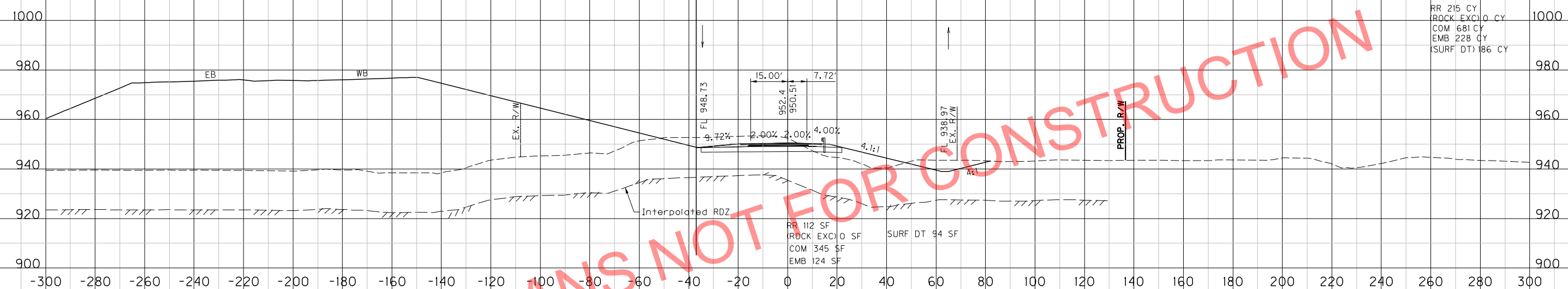
COUNTY OF	ITEM NO.	SHEET NO.
WOLFE	10-126.70	X334

FILE NAME: I:\EX\PRJ\00008298\DESIGN\ROADWAY\PR\_RAMP\_D\_XSECTIONS.DGN

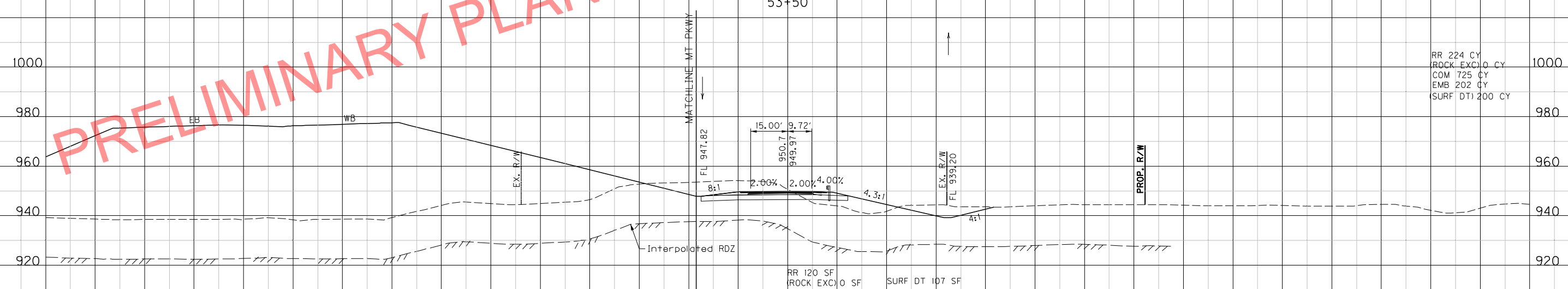
USER: jbrewer  
DATE PLOTTED: September 23, 2016

E-SHEET NAME: X33400XS

MicroStation v8.11.9.832



RR 215 CY	1000
(ROCK EXC) 0 CY	
COM 681 CY	
EMB 228 CY	
(SURF DT) 186 CY	



RR 224 CY	1000
(ROCK EXC) 0 CY	
COM 725 CY	
EMB 202 CY	
(SURF DT) 200 CY	

PRELIMINARY PLANS NOT FOR CONSTRUCTION

SCALE: 1" = 20' HORIZONTAL  
1" = 20' VERTICAL

RAMP D CROSS SECTIONS  
STA 53+00 TO STA 53+50


COUNTY OF	ITEM NO.	SHEET NO.
WOLFE	10-126.70	X335

FILE NAME: I:\EX\PRJ\00000298\DESIGN\ROADWAY\PR\_RAMP\_D\_XSECTIONS.DGN

USER: jbrewer  
DATE PLOTTED: September 23, 2016

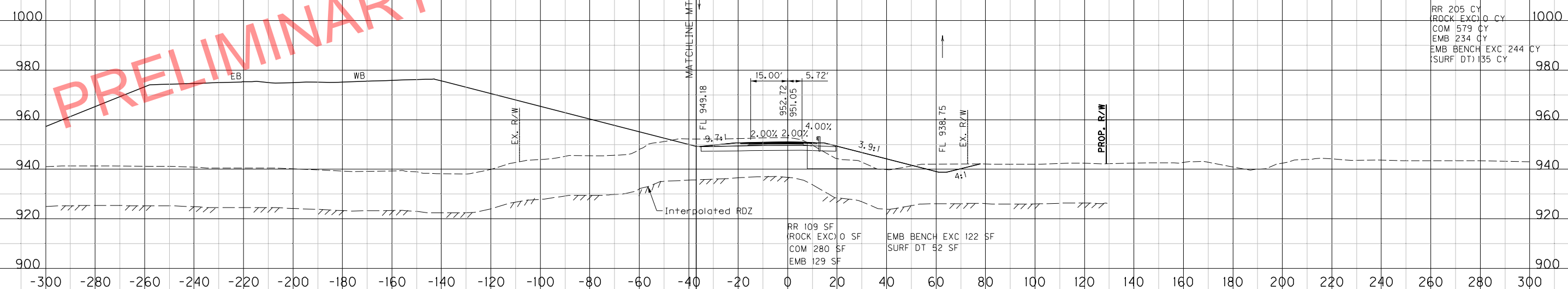
E-SHEET NAME: X33500XS

MicroStation v8.11.9.832



RR	104 SF
(ROCK EXC)	0 SF
COM	236 SF
EMB	139 SF
EMB BENCH EXC	141 SF
SURF DT	40 SF

RR	197 CY	1000
(ROCK EXC)	0 CY	
COM	478 CY	
EMB	248 CY	
EMB BENCH EXC	293 CY	
(SURF DT)	85 CY	



RR	109 SF
(ROCK EXC)	0 SF
COM	280 SF
EMB	129 SF
EMB BENCH EXC	122 SF
SURF DT	52 SF

RR	205 CY	1000
(ROCK EXC)	0 CY	
COM	579 CY	
EMB	234 CY	
EMB BENCH EXC	244 CY	
(SURF DT)	135 CY	

SCALE: 1" = 20' HORIZONTAL  
1" = 20' VERTICAL

RAMP D CROSS SECTIONS  
STA 54+00 TO STA 54+50

PRELIMINARY PLANS NOT FOR CONSTRUCTION

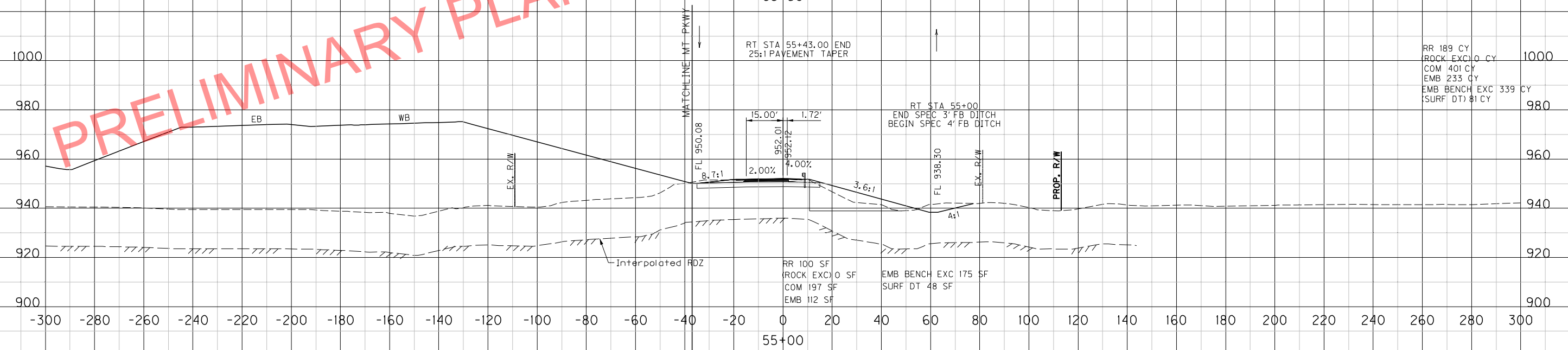
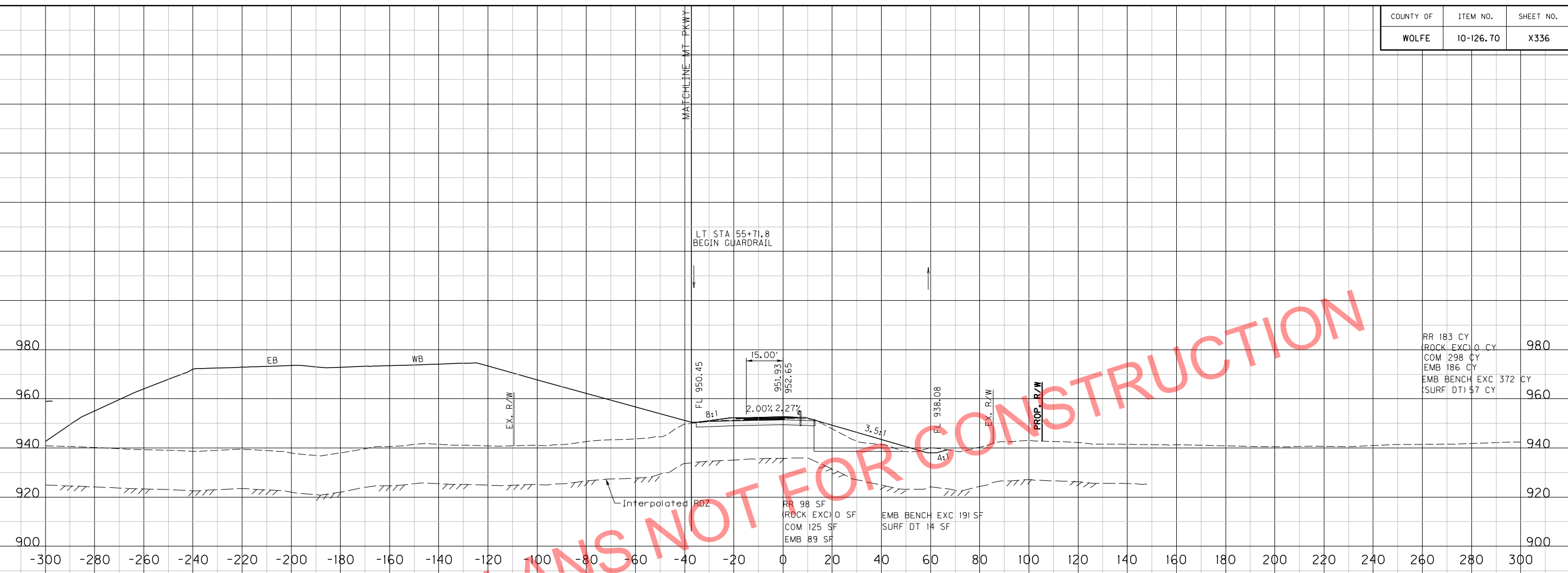
COUNTY OF	ITEM NO.	SHEET NO.
WOLFE	10-126.70	X336

FILE NAME: I:\EX\PRJ\00000298\DESIGN\ROADWAY\PR\_RAMP\_D\_XSECTIONS.DGN

USER: jbrewer  
DATE PLOTTED: September 23, 2016

E-SHEET NAME: X33600XS

MicroStation v8.11.9.832



SCALE: 1" = 20' HORIZONTAL  
1" = 20' VERTICAL

RAMP D CROSS SECTIONS  
STA 55+00 TO STA 55+50

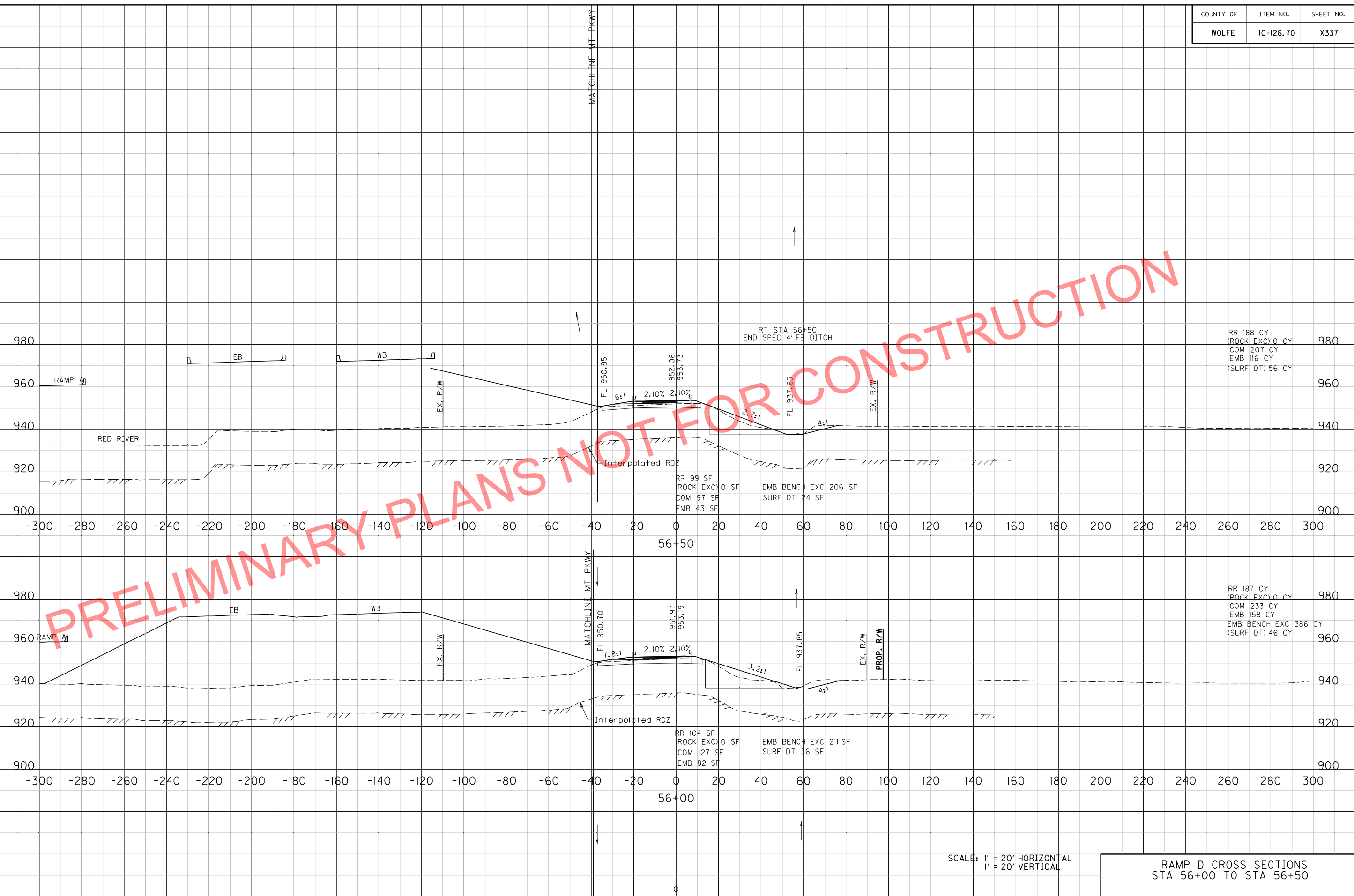
COUNTY OF	ITEM NO.	SHEET NO.
WOLFE	10-126.70	X337

FILE NAME: I:\EX\PRJ\00000298\DESIGN\ROADWAY\PR\_RAMP\_D\_XSECTIONS.DGN

USER: jbrewer  
DATE PLOTTED: September 23, 2016

E-SHEET NAME: X33700XS

MicroStation v8.11.9.832



PRELIMINARY PLANS NOT FOR CONSTRUCTION

SCALE: 1" = 20' HORIZONTAL  
1" = 20' VERTICAL

RAMP D CROSS SECTIONS  
STA 56+00 TO STA 56+50

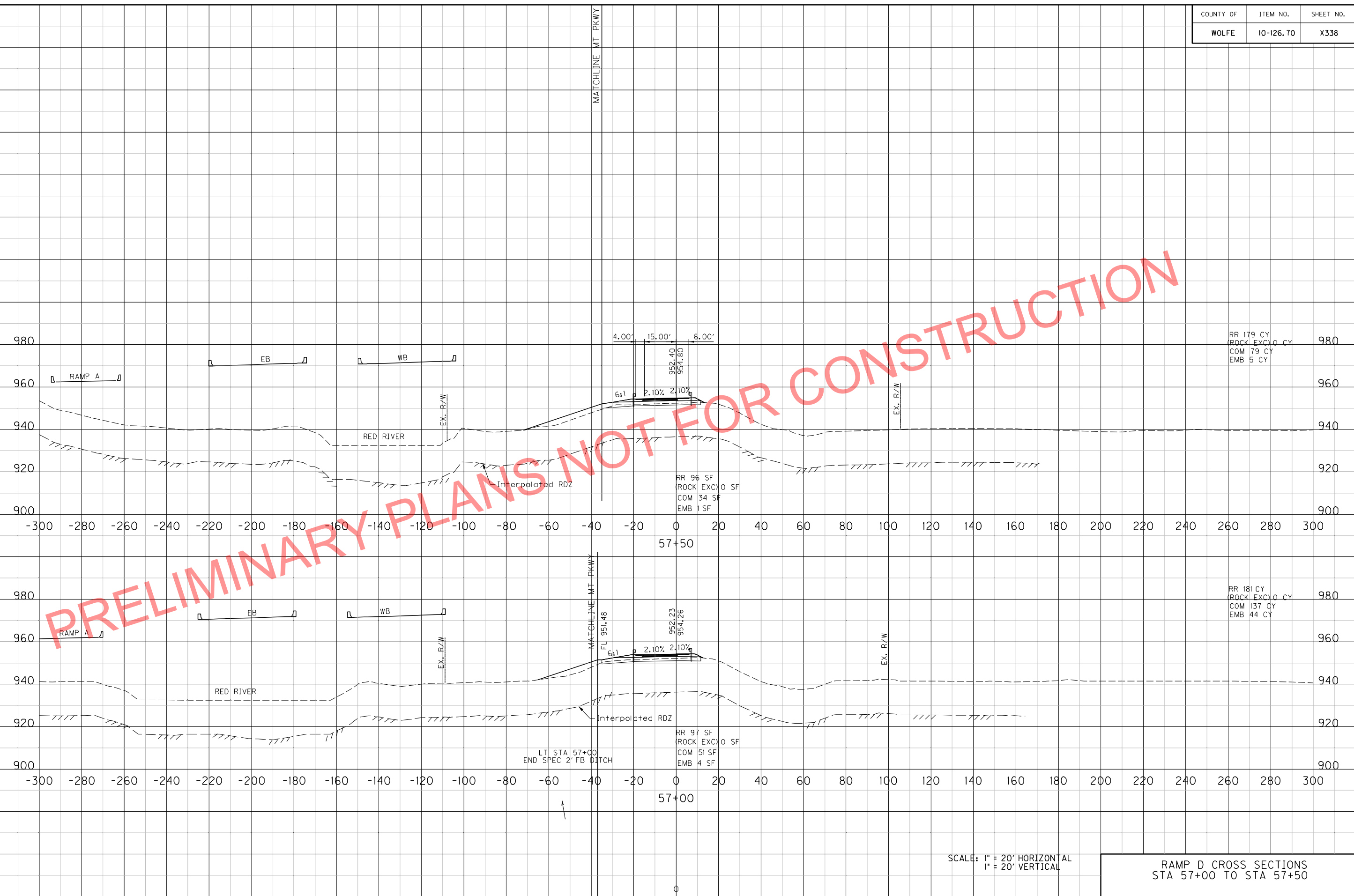
COUNTY OF	ITEM NO.	SHEET NO.
WOLFE	10-126.70	X338

FILE NAME: I:\EX\PRJ\00000298\DESIGN\ROADWAY\PR\_RAMP\_D\_XSECTIONS.DGN

USER: jbrewer  
DATE PLOTTED: September 23, 2016

E-SHEET NAME: X33800XS

MicroStation v8.11.9.832



PRELIMINARY PLANS NOT FOR CONSTRUCTION

SCALE: 1" = 20' HORIZONTAL  
1" = 20' VERTICAL

RAMP D CROSS SECTIONS  
STA 57+00 TO STA 57+50

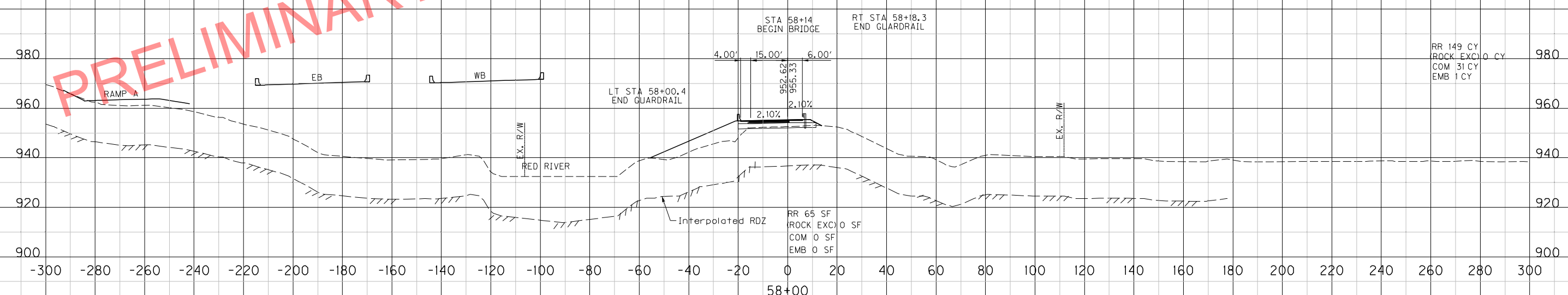
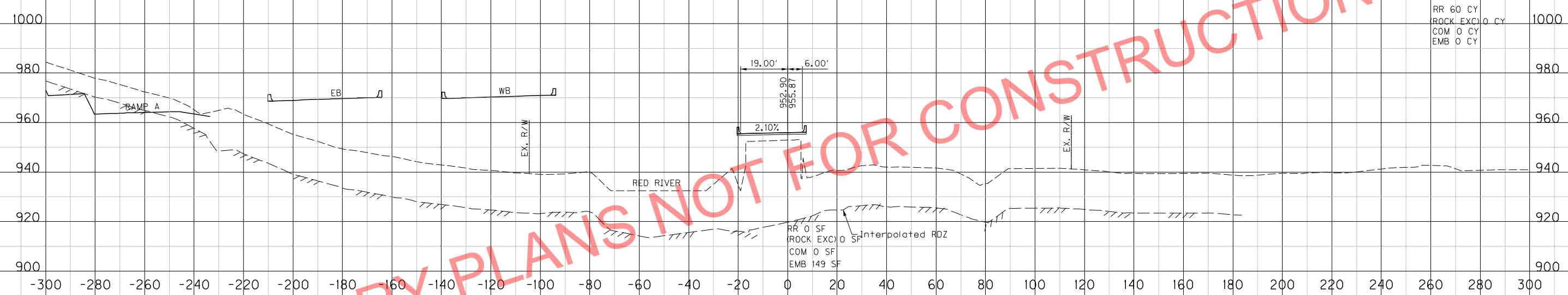
COUNTY OF	ITEM NO.	SHEET NO.
WOLFE	10-126.70	X339

FILE NAME: I:\EX\PRJ\00000298\DESIGN\ROADWAY\PR\_RAMP\_D\_XSECTIONS.DGN

USER: jbrewer  
DATE PLOTTED: September 23, 2016

E-SHEET NAME: X33900XS

MicroStation v8.11.9.832



SCALE: 1" = 20' HORIZONTAL  
1" = 20' VERTICAL

RAMP D CROSS SECTION  
STA 58+00 TO STA 58+50

COUNTY OF	ITEM NO.	SHEET NO.
WOLFE	10-126.70	X340

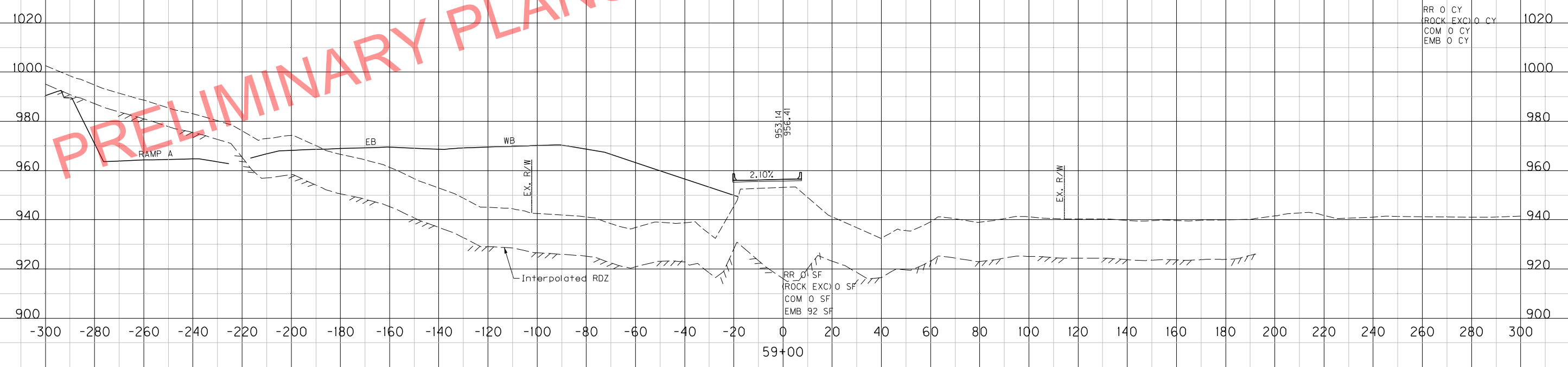
FILE NAME: I:\LEX\PRJ\00000298\DESIGN\ROADWAY\PR \_RAMP D\_XSECTIONS.DGN

USER: jbrewer  
DATE PLOTTED: September 23, 2016

E-SHEET NAME: X34000XS

MicroStation v8.11.9.832

PRELIMINARY PLANS NOT FOR CONSTRUCTION



SCALE: 1" = 20' HORIZONTAL  
1" = 20' VERTICAL

RAMP D CROSS SECTIONS  
STA 59+00



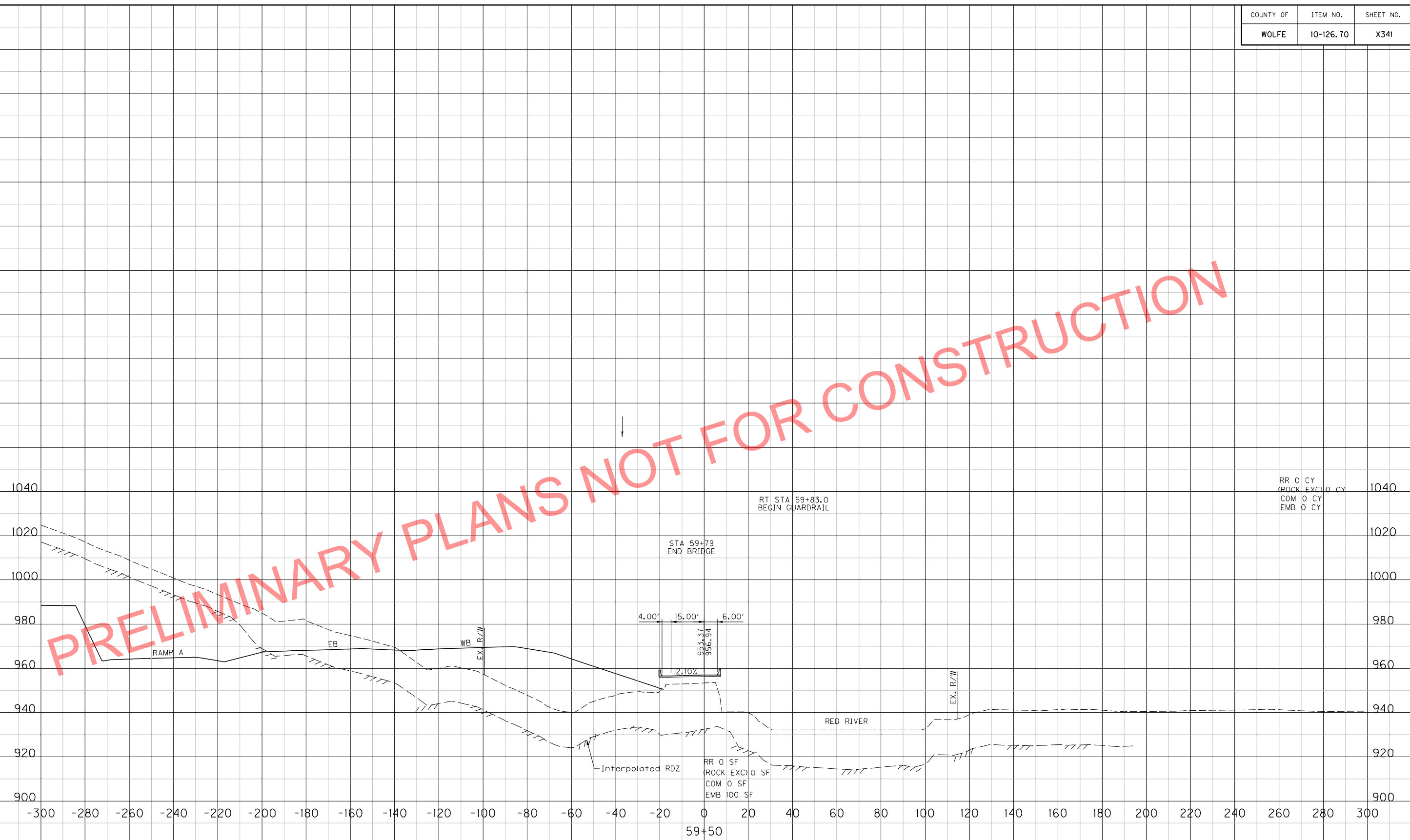
COUNTY OF	ITEM NO.	SHEET NO.
WOLFE	10-126.70	X341

FILE NAME: I:\LEX\PRJ\000008298\DESIGN\ROADWAY\PR\_RAMP\_D\_XSECTIONS.DGN

USER: jbrewer  
DATE PLOTTED: September 23, 2016

E-SHEET NAME: X34100XS

MicroStation v8.11.9.832



RR 0 SF  
(ROCK EXC) 0 SF  
COM 0 SF  
EMB 100 SF

RR 0 CY  
(ROCK EXC) 0 CY  
COM 0 CY  
EMB 0 CY

SCALE: 1" = 20' HORIZONTAL  
1" = 20' VERTICAL

RAMP D CROSS SECTIONS  
STA 59+50

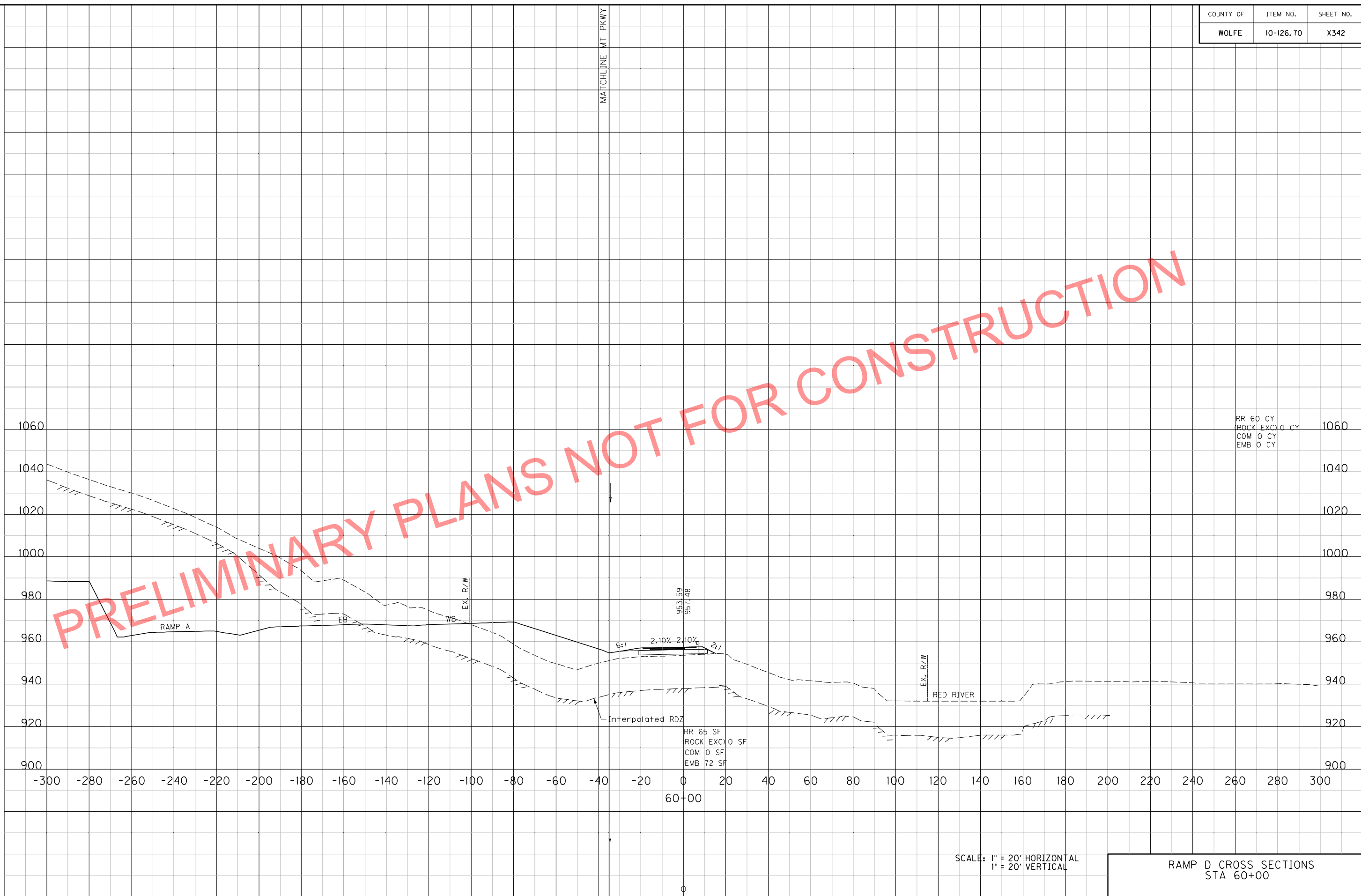
COUNTY OF	ITEM NO.	SHEET NO.
WOLFE	10-126.70	X342

FILE NAME: I:\LEX\PRJ\000008298\DESIGN\ROADWAY\PR\_RAMP\_D\_XSECTIONS.DGN

USER: jbrewer  
DATE PLOTTED: September 23, 2016

E-SHEET NAME: X34200XS

MicroStation v8.11.9.832

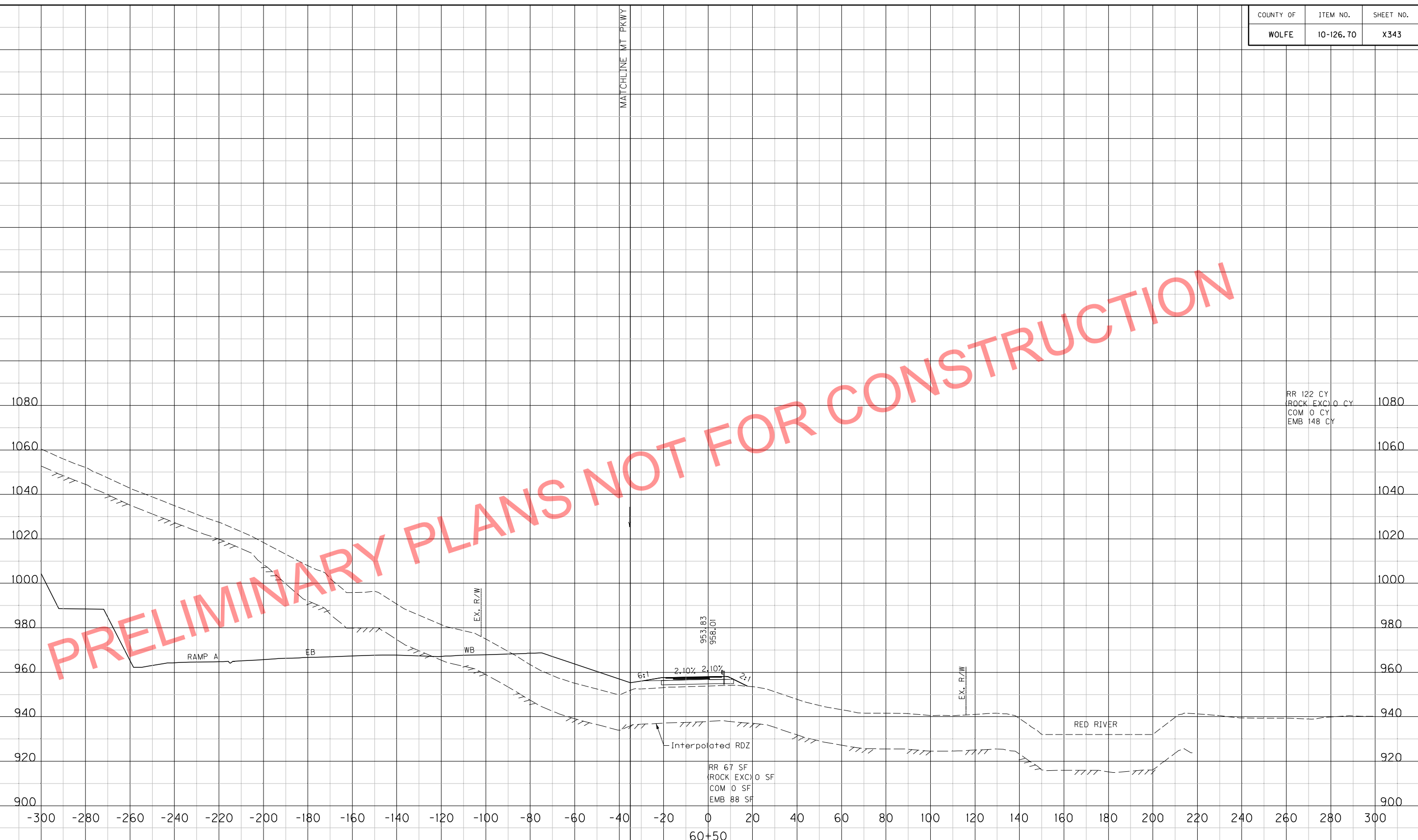


SCALE: 1" = 20' HORIZONTAL  
1" = 20' VERTICAL

RAMP D CROSS SECTIONS  
STA 60+00

COUNTY OF	ITEM NO.	SHEET NO.
WOLFE	10-126.70	X343

MicroStation v8.11.9.832  
 E-SHEET NAME: X34300XS  
 USER: jbrewer  
 DATE PLOTTED: September 23, 2016  
 FILE NAME: I:\EX\PRJ\00008298\DESIGN\ROADWAY\PR\_RAMP\_D\_XSECTIONS.DGN



RR 67 SF  
 (ROCK EXC) 0 SF  
 COM 0 SF  
 EMB 88 SF

RR 122 CY  
 (ROCK EXC) 0 CY  
 COM 0 CY  
 EMB 148 CY

SCALE: 1" = 20' HORIZONTAL  
 1" = 20' VERTICAL

RAMP D CROSS SECTIONS  
 STA 60+50

COUNTY OF	ITEM NO.	SHEET NO.
WOLFE	10-126.70	X344

FILE NAME: I:\EX\PRJ\00000298\DESIGN\ROADWAY\PR\_RAMP\_D\_XSECTIONS.DGN

USER: jbrewer  
DATE PLOTTED: September 23, 2016

E-SHEET NAME: X34400XS

MicroStation v8.11.9.832



SCALE: 1" = 20' HORIZONTAL  
1" = 20' VERTICAL

RAMP D CROSS SECTIONS  
STA 61+00

COUNTY OF	ITEM NO.	SHEET NO.
WOLFE	10-126.70	X345

FILE NAME: I:\EX\PRJ\00000298\DESIGN\ROADWAY\PR\_RAMP\_D\_XSECTIONS.DGN

USER: jbrewer  
DATE PLOTTED: September 23, 2016

E-SHEET NAME: X34500XS

MicroStation v8.11.9.832



SCALE: 1" = 20' HORIZONTAL  
1" = 20' VERTICAL

RAMP D CROSS SECTIONS  
STA 61+50

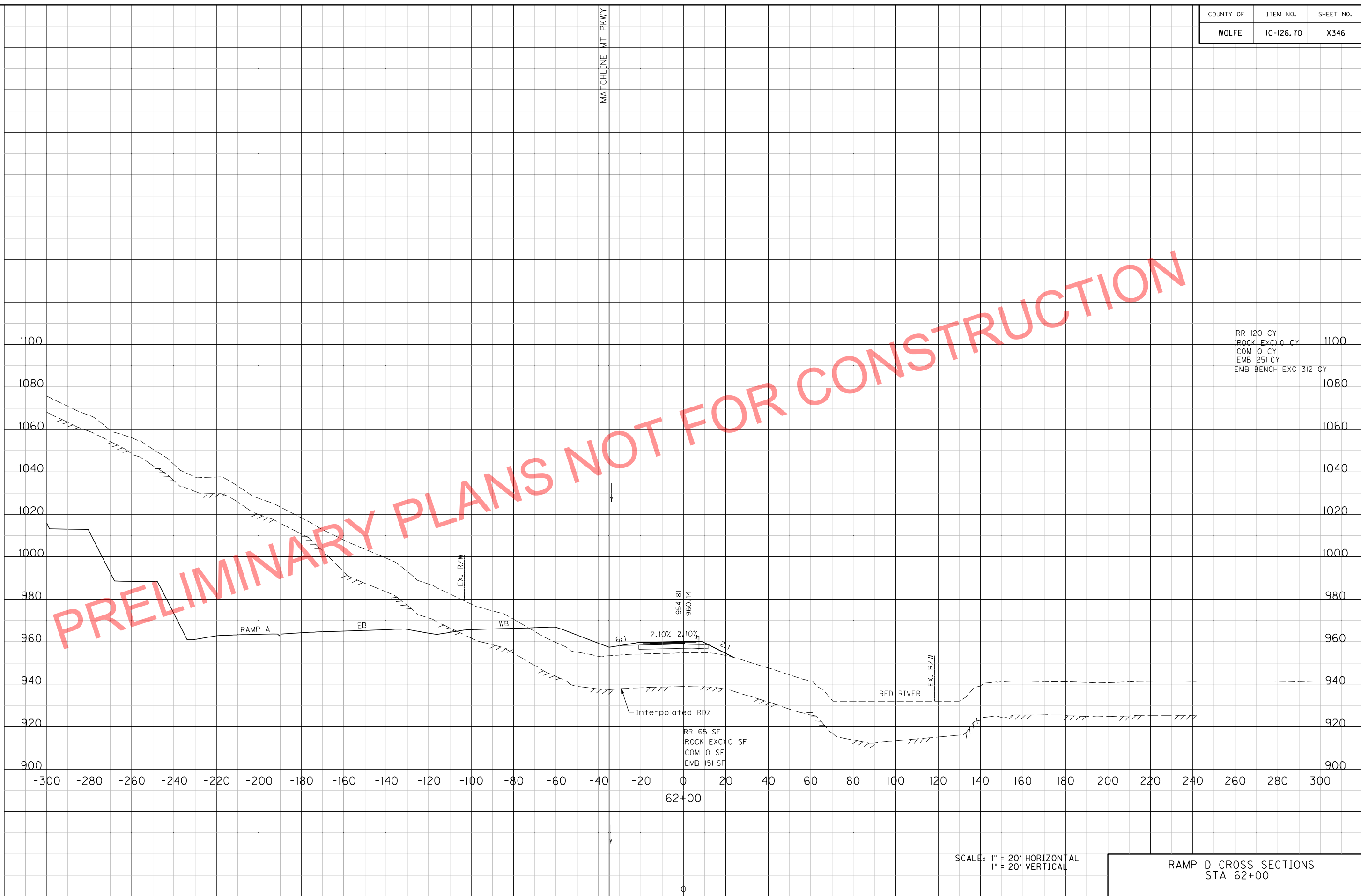
COUNTY OF	ITEM NO.	SHEET NO.
WOLFE	10-126.70	X346

FILE NAME: I:\EX\PRJ\00008298\DESIGN\ROADWAY\PR\_RAMP\_D\_XSECTIONS.DGN

USER: jbrewer  
DATE PLOTTED: September 23, 2016

E-SHEET NAME: X34600XS

MicroStation v8.11.9.832




COUNTY OF	ITEM NO.	SHEET NO.
WOLFE	10-126.70	X347

FILE NAME: I:\EX\PRJ\00000298\DESIGN\ROADWAY\PR\_RAMP\_D\_XSECTIONS.DGN

USER: jbrewer  
DATE PLOTTED: September 23, 2016

E-SHEET NAME: X34700XS

MicroStation v8.11.9.832



SCALE: 1" = 20' HORIZONTAL  
1" = 20' VERTICAL

RAMP D CROSS SECTIONS  
STA 62+50


COUNTY OF	ITEM NO.	SHEET NO.
WOLFE	10-126.70	X348

FILE NAME: I:\EX\PRJ\000008298\DESIGN\ROADWAY\PR\_RAMP\_D\_XSECTIONS.DGN

USER: jbrewer  
DATE PLOTTED: September 23, 2016

E-SHEET NAME: X34800XS

MicroStation v8.11.9.832



SCALE: 1" = 20' HORIZONTAL  
1" = 20' VERTICAL

RAMP D CROSS SECTIONS  
STA 63+00



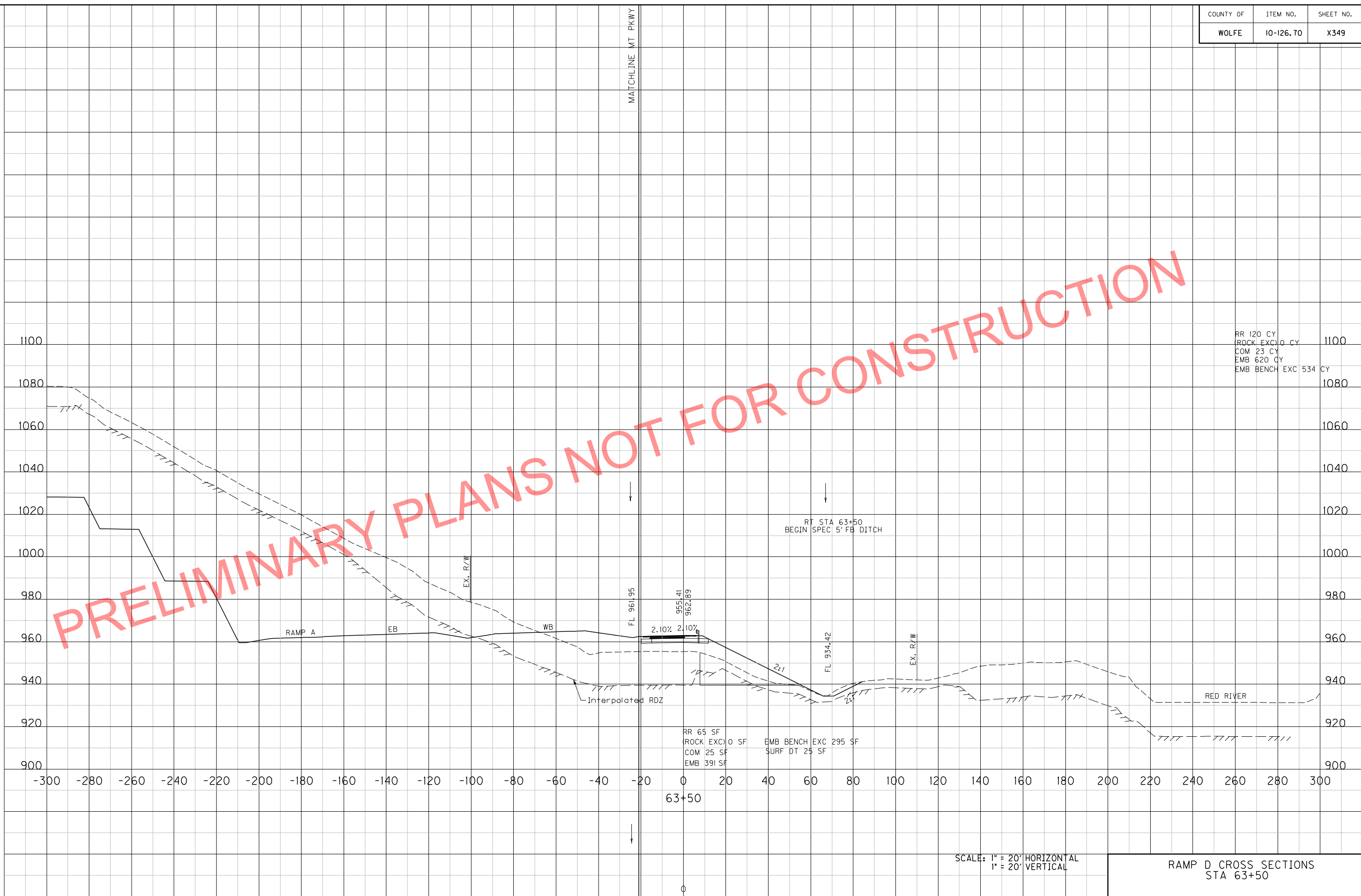
COUNTY OF	ITEM NO.	SHEET NO.
WOLFE	10-126.70	X349

FILE NAME: I:\LEX\PRJ\000008298\DESIGN\ROADWAY\PR\_RAMP\_D\_XSECTIONS.DGN

USER: jbrewer  
DATE PLOTTED: September 23, 2016

E-SHEET NAME: X34900XS

MicroStation v8.11.9.832



SCALE: 1" = 20' HORIZONTAL  
1" = 20' VERTICAL

RAMP D CROSS SECTIONS  
STA 63+50

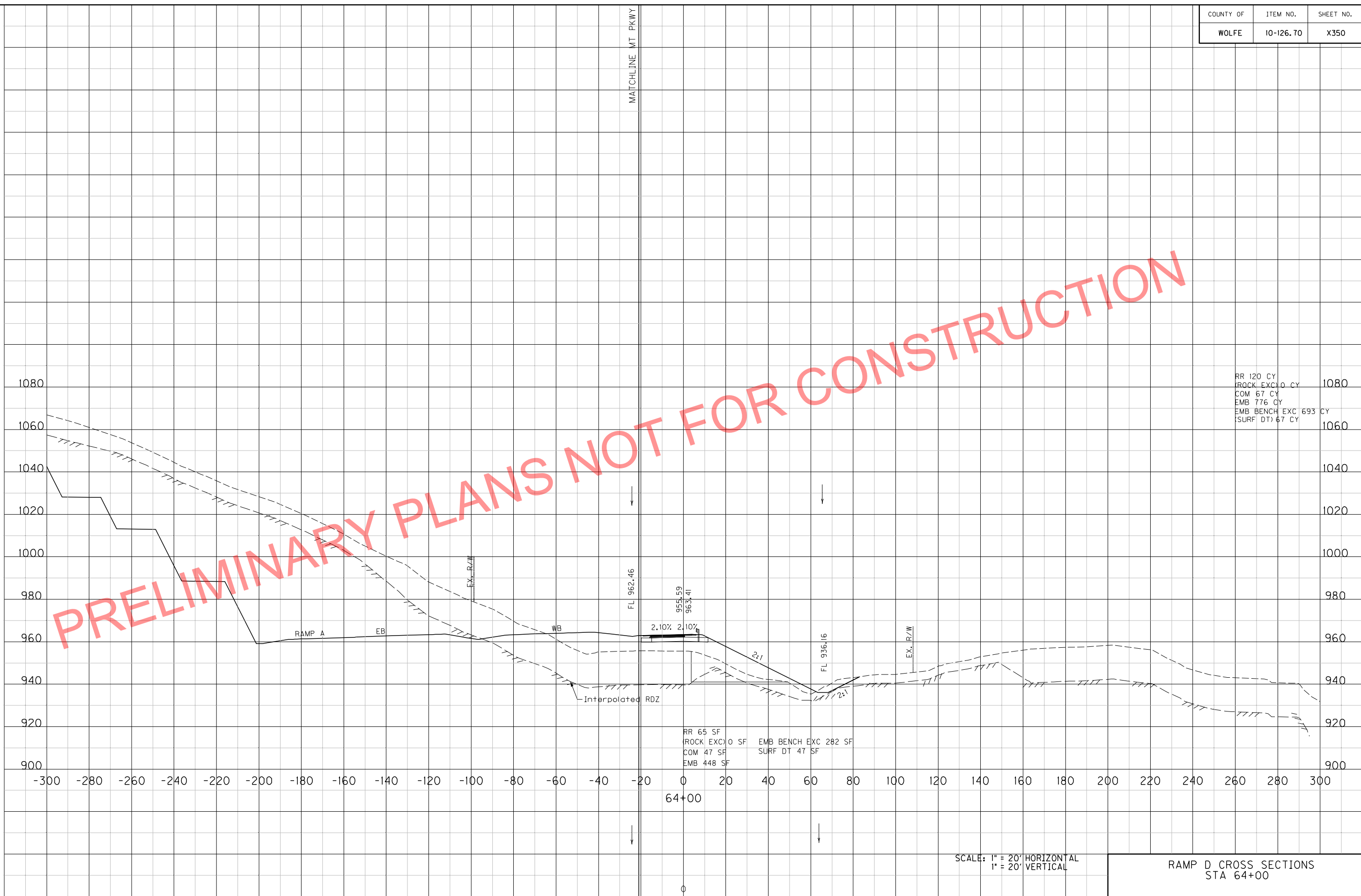
COUNTY OF	ITEM NO.	SHEET NO.
WOLFE	10-126.70	X350

FILE NAME: I:\EX\PRJ\00000298\DESIGN\ROADWAY\PR\_RAMP\_D\_XSECTIONS.DGN

USER: jbrewer  
DATE PLOTTED: September 23, 2016

E-SHEET NAME: X35000XS

MicroStation v8.11.9.832



SCALE: 1" = 20' HORIZONTAL  
1" = 20' VERTICAL

RAMP D CROSS SECTIONS  
STA 64+00

COUNTY OF	ITEM NO.	SHEET NO.
WOLFE	10-126.70	X351

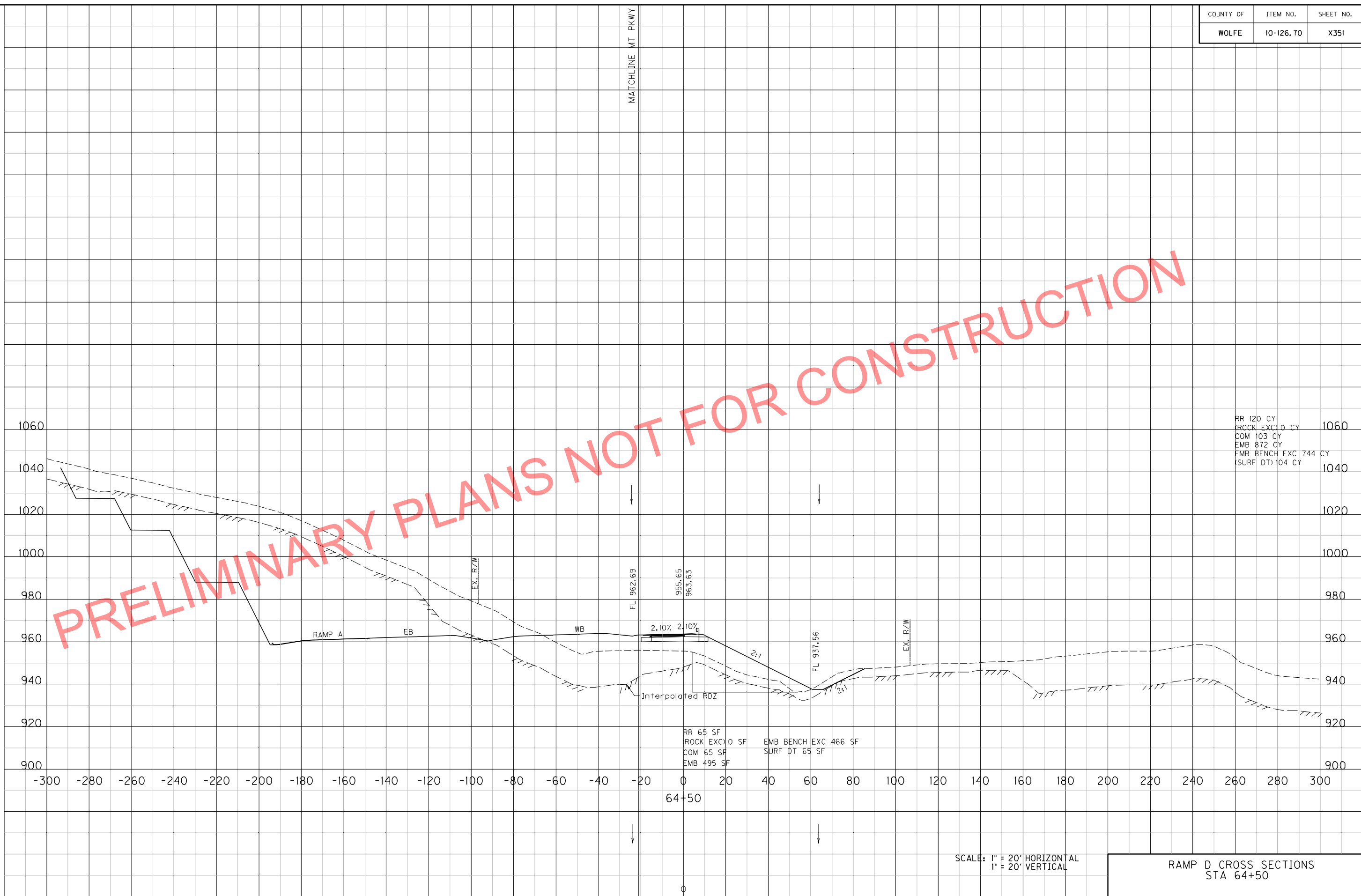
FILE NAME: I:\EX\PRJ\000008298\DESIGN\ROADWAY\PR\_RAMP\_D\_XSECTIONS.DGN

USER: jbrewer  
DATE PLOTTED: September 23, 2016

E-SHEET NAME: X35100XS

MicroStation v8.11.9.832

PRELIMINARY PLANS NOT FOR CONSTRUCTION

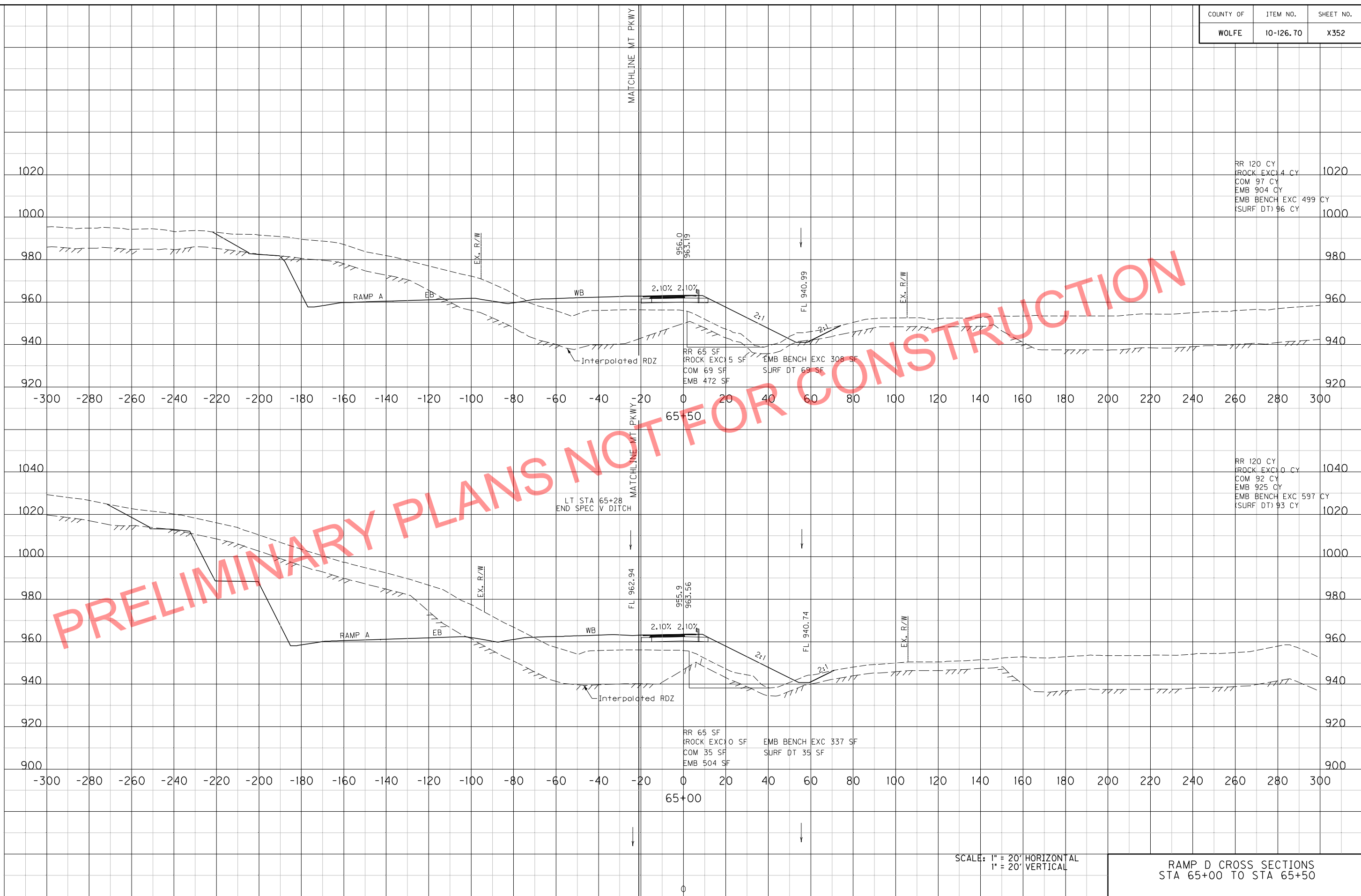


SCALE: 1" = 20' HORIZONTAL  
1" = 20' VERTICAL

RAMP D CROSS SECTIONS  
STA 64+50

COUNTY OF	ITEM NO.	SHEET NO.
WOLFE	10-126.70	X352

FILE NAME: I:\EX\PRJ\000008298\DESIGN\ROADWAY\PR\_RAMP\_D\_XSECTIONS.DGN  
 USER: jbrewer  
 DATE PLOTTED: September 23, 2016  
 E-SHEET NAME: X35200XS  
 MicroStation v8.11.9.832



RR 120 CY (ROCK EXC) 4 CY COM 97 CY EMB 904 CY EMB BENCH EXC 499 CY (SURF DT) 96 CY	1020
	1000
	980
	960
	940
	920

RR 120 CY (ROCK EXC) 0 CY COM 92 CY EMB 925 CY EMB BENCH EXC 597 CY (SURF DT) 93 CY	1040
	1020
	1000
	980
	960
	940
	920
	900

SCALE: 1" = 20' HORIZONTAL  
 1" = 20' VERTICAL

RAMP D CROSS SECTIONS  
 STA 65+00 TO STA 65+50

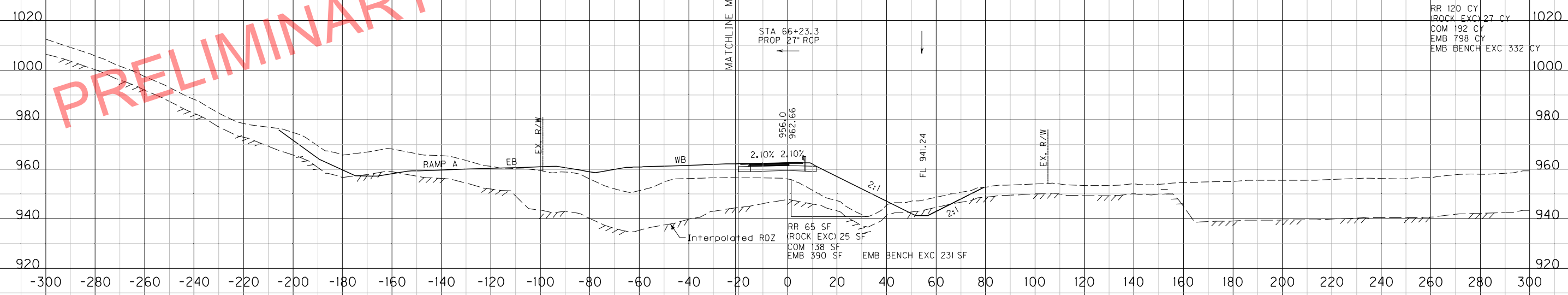
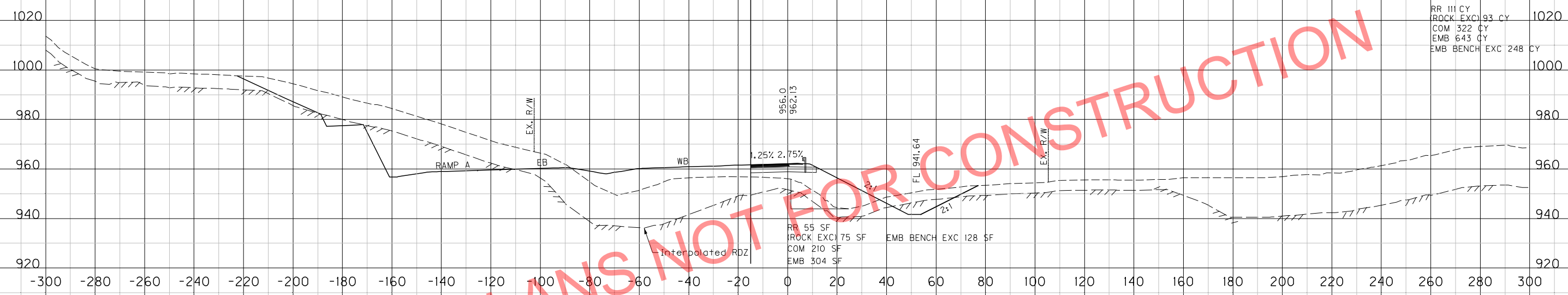
COUNTY OF	ITEM NO.	SHEET NO.
WOLFE	10-126.70	X353

FILE NAME: I:\EX\PRJ\00000298\DESIGN\ROADWAY\PR\_RAMP\_D\_XSECTIONS.DGN

USER: jbrewer  
DATE PLOTTED: September 23, 2016

E-SHEET NAME: X35300XS

MicroStation v8.11.9.832



SCALE: 1" = 20' HORIZONTAL  
1" = 20' VERTICAL

RAMP D CROSS SECTIONS  
STA 66+00

COUNTY OF	ITEM NO.	SHEET NO.
WOLFE	10-126.70	X354

MicroStation v8.11.9.832  
 E-SHEET NAME: X35400XS  
 USER: jbrewer  
 DATE PLOTTED: September 23, 2016  
 FILE NAME: I:\EX\PRJ\000008298\DESIGN\ROADWAY\PR\_RAMP\_D\_XSECTIONS.DGN



SCALE: 1" = 20' HORIZONTAL  
 1" = 20' VERTICAL

RAMP D CROSS SECTIONS  
 STA 67+00

COUNTY OF	ITEM NO.	SHEET NO.
WOLFE	10-126.70	X355

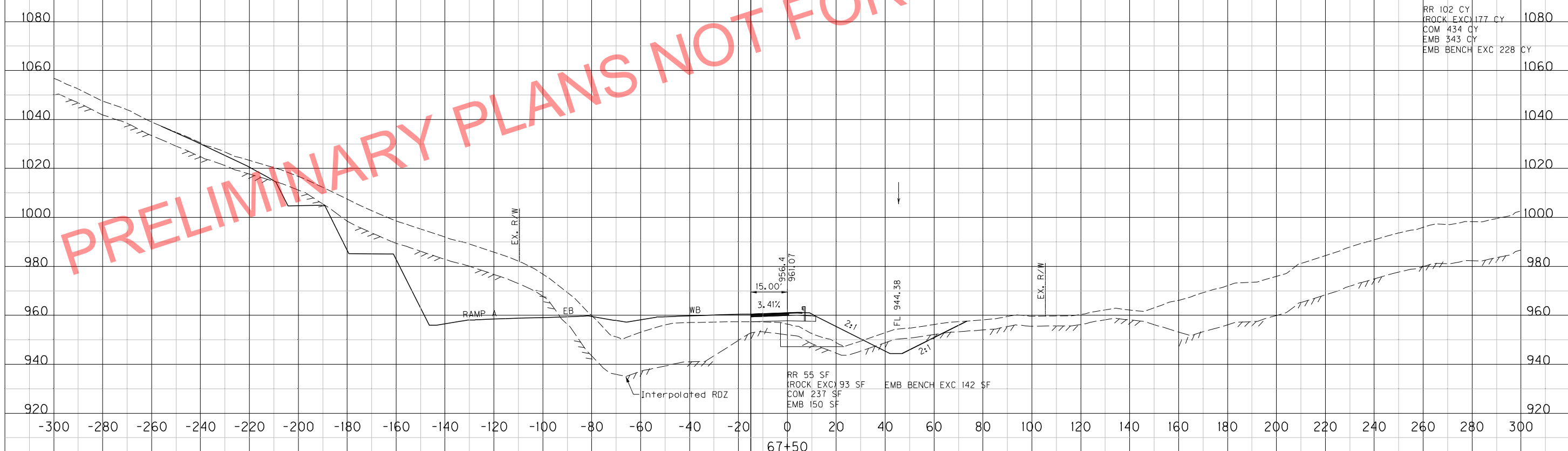
FILE NAME: I:\EX\PRJ\00000298\DESIGN\ROADWAY\PR\_RAMP\_D\_XSECTIONS.DGN

USER: jbrewer  
DATE PLOTTED: September 23, 2016

E-SHEET NAME: X35500XS

MicroStation v8.11.9.832

PRELIMINARY PLANS NOT FOR CONSTRUCTION



SCALE: 1" = 20' HORIZONTAL  
1" = 20' VERTICAL

RAMP D CROSS SECTIONS  
STA 67+50

COUNTY OF	ITEM NO.	SHEET NO.
WOLFE	10-126.70	X356

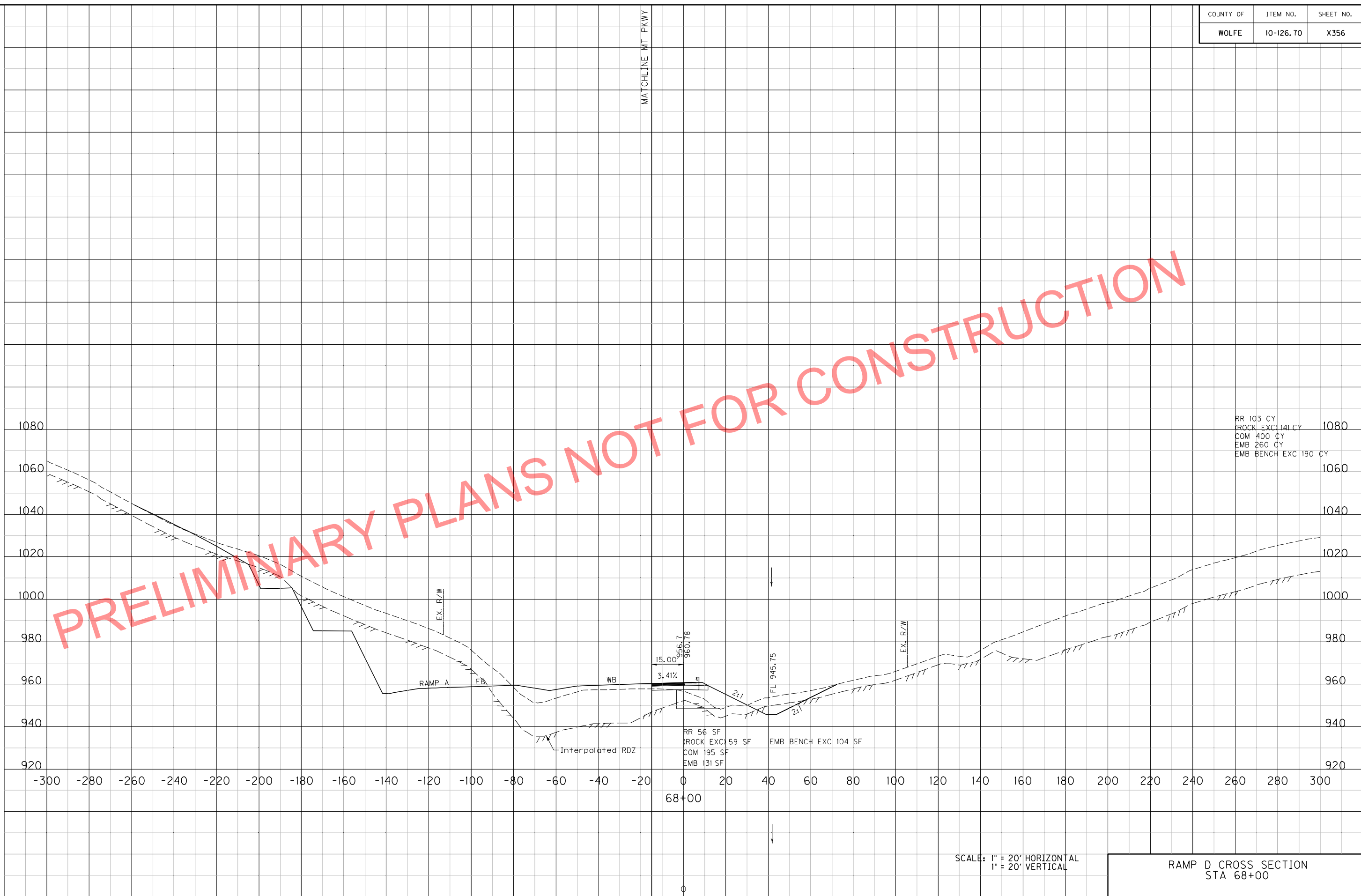
FILE NAME: I:\EX\PRJ\00000298\DESIGN\ROADWAY\PR\_RAMP\_D\_XSECTIONS.DGN

USER: jbrewer  
DATE PLOTTED: September 23, 2016

E-SHEET NAME: X35600XS

MicroStation v8.11.9.832

PRELIMINARY PLANS NOT FOR CONSTRUCTION



RR 103 CY  
ROCK EXC 141 CY  
COM 400 CY  
EMB 260 CY  
EMB BENCH EXC 190 CY

RR 56 SF  
ROCK EXC 59 SF  
COM 195 SF  
EMB 131 SF

EMB BENCH EXC 104 SF

SCALE: 1" = 20' HORIZONTAL  
1" = 20' VERTICAL

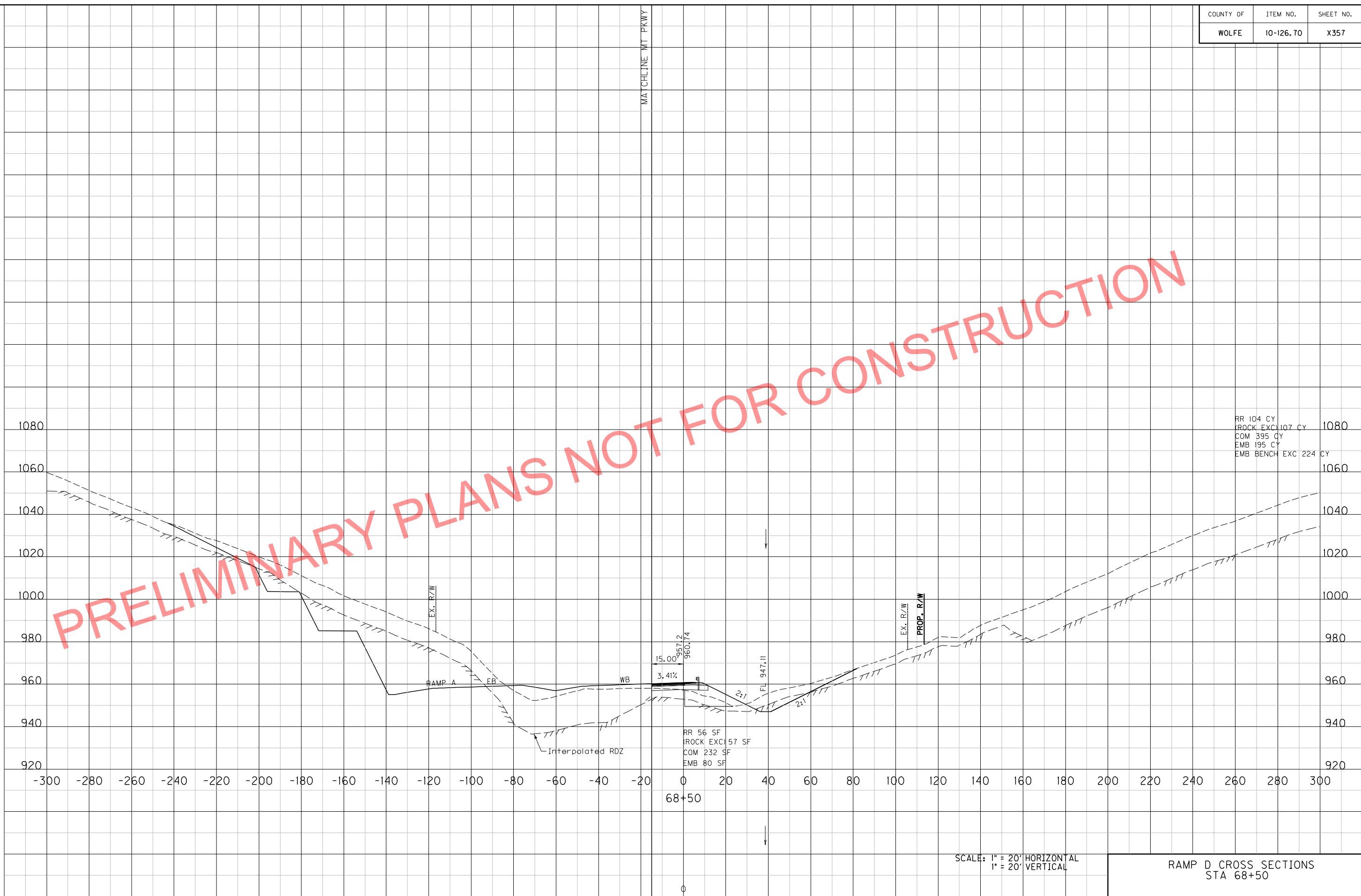
RAMP D CROSS SECTION  
STA 68+00



COUNTY OF	ITEM NO.	SHEET NO.
WOLFE	10-126.70	X357

FILE NAME: I:\LEX\PRJ\000008298\DESIGN\ROADWAY\PR\_RAMP\_D\_XSECTIONS.DGN  
 USER: jbrewer  
 DATE PLOTTED: September 23, 2016  
 E-SHEET NAME: X35700XS  
 MicroStation v8.11.9.832

PRELIMINARY PLANS NOT FOR CONSTRUCTION



RR 104 CY  
 (ROCK EXC) 107 CY  
 COM 395 CY  
 EMB 195 CY  
 EMB BENCH EXC 224 CY


RR 56 SF  
 (ROCK EXC) 57 SF  
 COM 232 SF  
 EMB 80 SF

SCALE: 1" = 20' HORIZONTAL  
 1" = 20' VERTICAL

RAMP D CROSS SECTIONS  
 STA 68+50

COUNTY OF	ITEM NO.	SHEET NO.
WOLFE	10-126.70	X358

MicroStation v8.11.9.832  
 E-SHEET NAME: X35800XS  
 USER: jbrewer  
 DATE PLOTTED: September 23, 2016  
 FILE NAME: I:\LEX\PRJ\000008298\DESIGN\ROADWAY\PR\_RAMP\_D\_XSECTIONS.DGN



SCALE: 1" = 20' HORIZONTAL  
 1" = 20' VERTICAL

RAMP D CROSS SECTIONS  
 STA 69+00

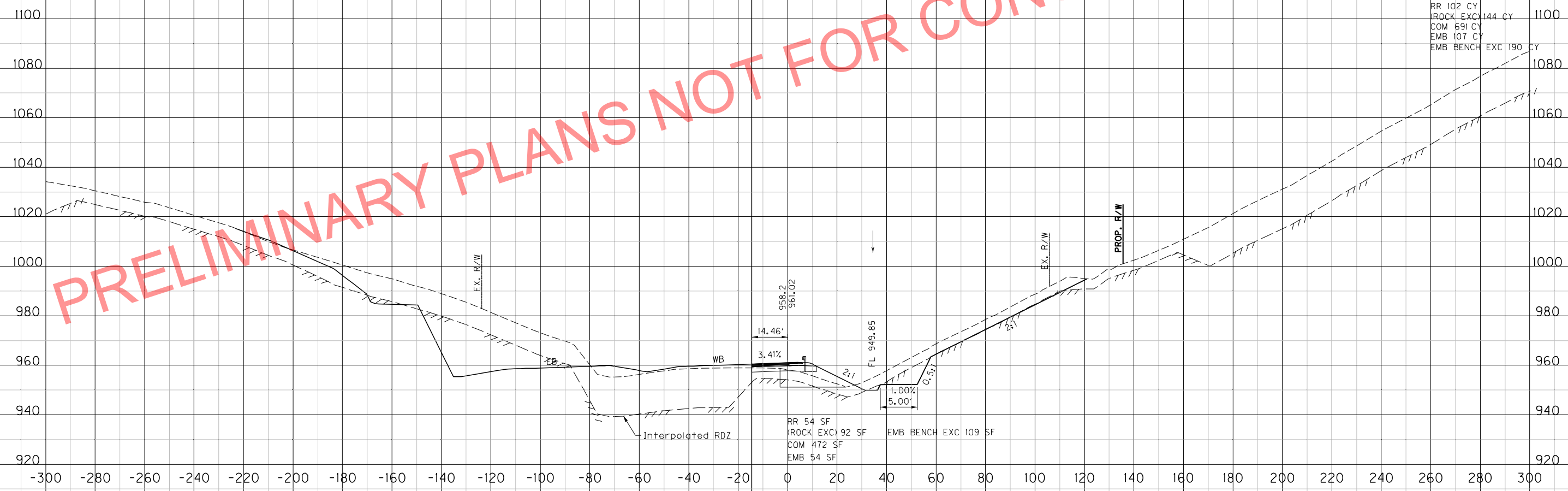
COUNTY OF	ITEM NO.	SHEET NO.
WOLFE	10-126.70	X359

FILE NAME: I:\LEX\PRJ\000008298\DESIGN\ROADWAY\PR\_RAMP\_D\_XSECTIONS.DGN

USER: jbrewer  
DATE PLOTTED: September 23, 2016

E-SHEET NAME: X35900XS

MicroStation v8.11.9.832



RR 102 CY  
ROCK EXC 144 CY  
COM 691 CY  
EMB 107 CY  
EMB BENCH EXC 190 CY

RR 54 SF  
ROCK EXC 92 SF  
COM 472 SF  
EMB 54 SF

EMB BENCH EXC 109 SF

SCALE: 1" = 20' HORIZONTAL  
1" = 20' VERTICAL

RAMP D CROSS SECTIONS  
STA 69+50

COUNTY OF	ITEM NO.	SHEET NO.
WOLFE	10-126.70	X360


FILE NAME: I:\EX\PRJ\000008298\DESIGN\ROADWAY\PR\_RAMP\_D\_XSECTIONS.DGN

USER: jbrewer  
DATE PLOTTED: September 23, 2016

E-SHEET NAME: X36000XS

MicroStation v8.11.9.832

PRELIMINARY PLANS NOT FOR CONSTRUCTION



SCALE: 1" = 20' HORIZONTAL  
1" = 20' VERTICAL

RAMP D CROSS SECTIONS  
STA 70+00

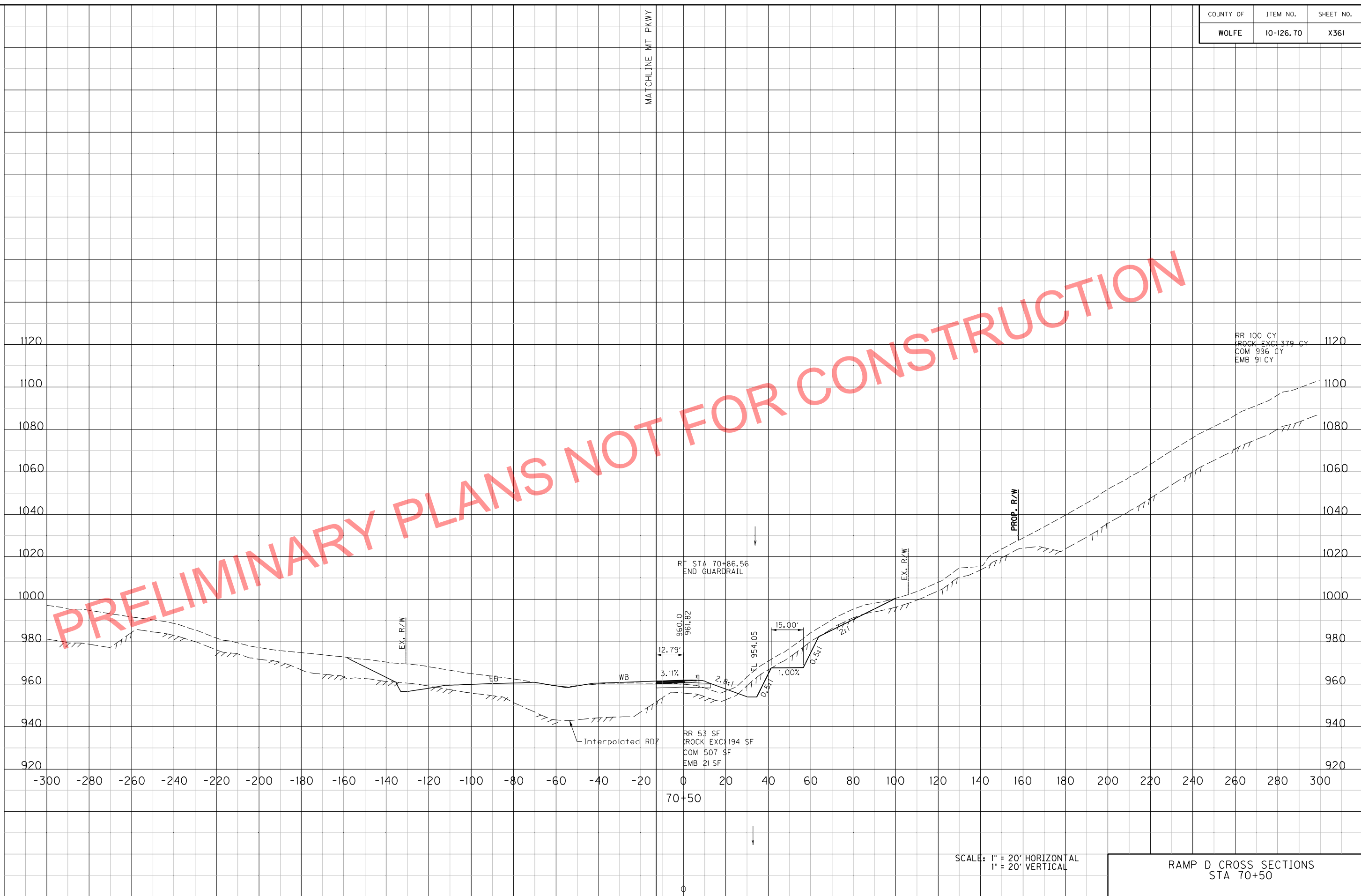
COUNTY OF	ITEM NO.	SHEET NO.
WOLFE	10-126.70	X361

FILE NAME: I:\LEX\PRJ\000008298\DESIGN\ROADWAY\PR\_RAMP\_D\_XSECTIONS.DGN

USER: jbrewer  
DATE PLOTTED: September 23, 2016

E-SHEET NAME: X36100XS

MicroStation v8.11.9.832



SCALE: 1" = 20' HORIZONTAL  
1" = 20' VERTICAL

RAMP D CROSS SECTIONS  
STA 70+50

MATCHLINE MT PKWY

COUNTY OF	ITEM NO.	SHEET NO.
WOLFE	10-126.70	X362

EARTHWORK TOTALS:  
 ROCK ROADBED 5,738 CUYD  
 COM 13,357 CUYD  
 EMB 11,848 CUYD  
 (ROCK EXC) 1,951 CUYD  
 EMB BENCH EXC 8,109 CUYD  
 (SURF DT) 1,650 CUYD

RR 86 CY  
 (ROCK EXC) 323 CY  
 COM 828 CY  
 EMB 33 CY

PRELIMINARY PLANS NOT FOR CONSTRUCTION

56' LT C MT PKWY STA 117+26.15=  
 B RAMP D STA 70+97.38


RT STA 70+97.38  
 END SPEC 4' FB DITCH  
 (TIE TO MT PKWY DITCH)

960.8  
 962.20  
 4.06  
 2.27%  
 4'  
 0.5%  
 1.00%  
 15.00'  
 0.5%  
 Interpolated RDZ  
 (ROCK EXC) 174 SF RR 46 SF  
 COM 437 SF  
 EMB 17 SF

FILE NAME: I:\LEX\PRJ\000008298\DESIGN\ROADWAY\PR\_RAMP\_D\_XSECTIONS.DGN  
 USER: jbrewer  
 DATE PLOTTED: September 23, 2016  
 E-SHEET NAME: X36200XS  
 MicroStation v8.11.9.832

SCALE: 1" = 20' HORIZONTAL  
 1" = 20' VERTICAL

RAMP D CROSS SECTIONS  
 STA 70+97



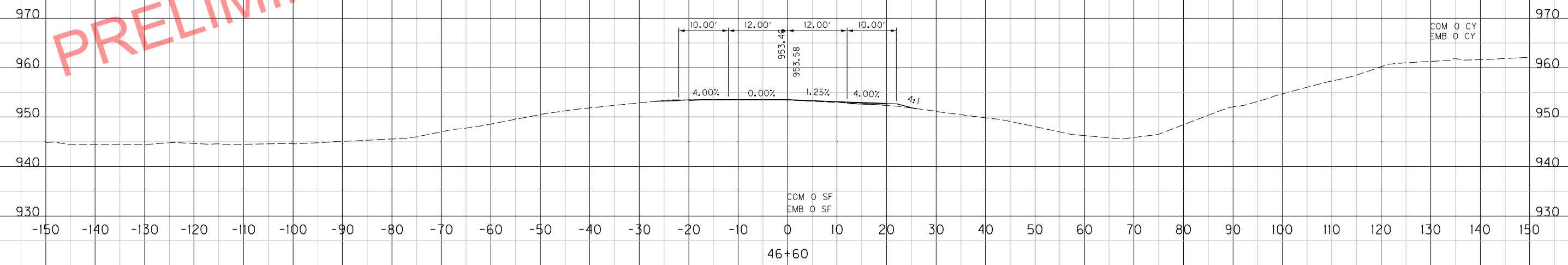
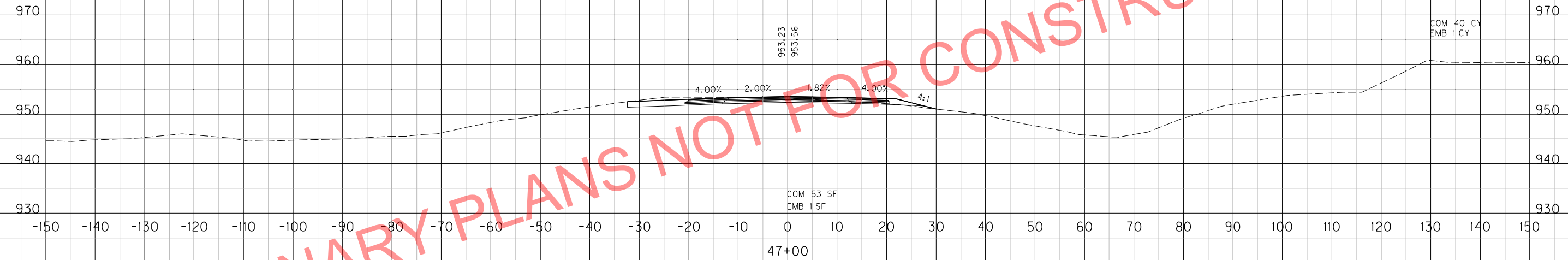
COUNTY OF	ITEM NO.	SHEET NO.
WOLFE	10-126.70	X363

FILE NAME: I:\LEX\PRJ\000008298\DESIGN\ROADWAY\PR\_KY\_191\_XSECTIONS.DGN

USER: jbrewer  
DATE PLOTTED: September 23, 2016

E-SHEET NAME: X36300XS

MicroStation v8.11.9.832



☉ KY 191 STA 46+59.72  
BEGIN CONSTRUCTION

PRELIMINARY PLANS NOT FOR CONSTRUCTION

SCALE: 1" = 10' HORIZONTAL  
1" = 10' VERTICAL

KY 191 CROSS SECTIONS  
STA. 46+60 TO STA. 47+00

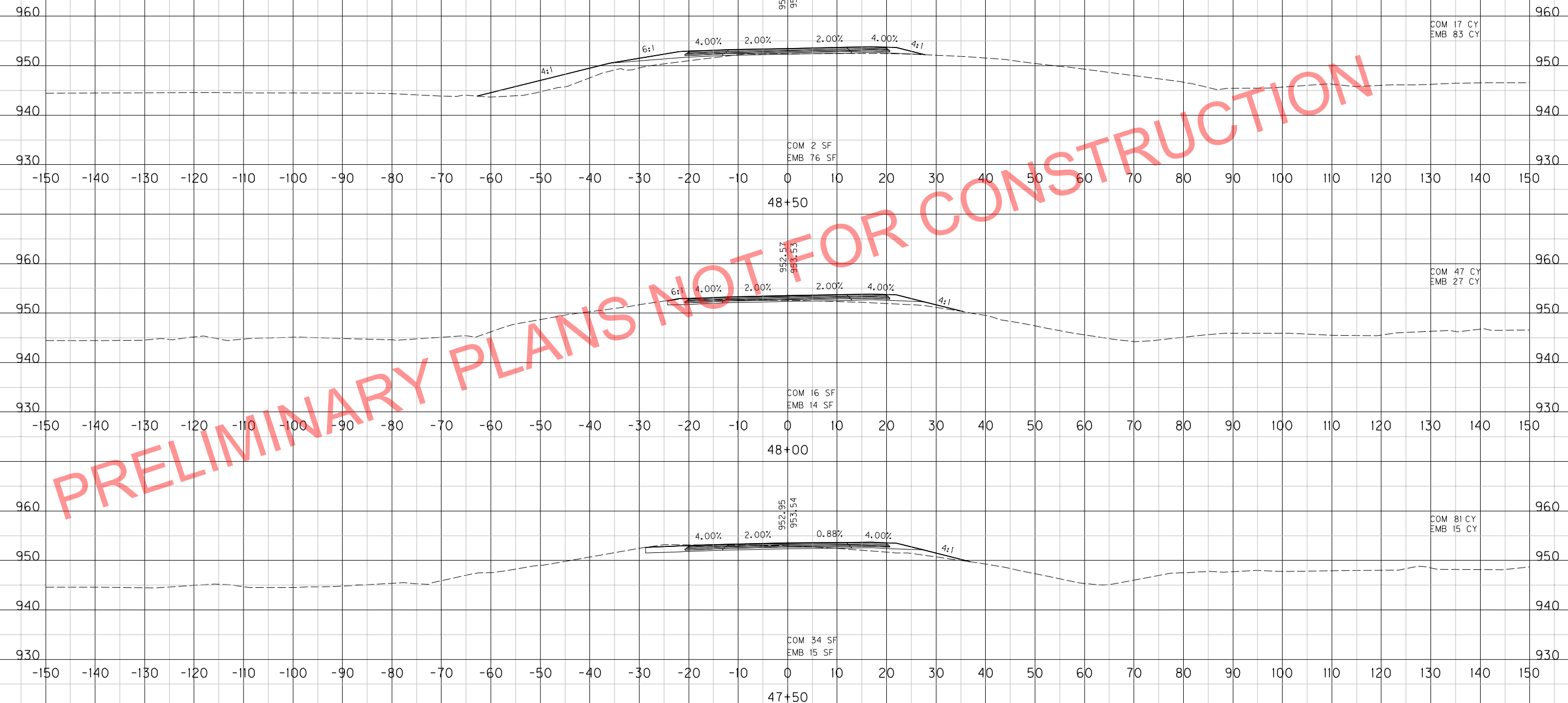
COUNTY OF	ITEM NO.	SHEET NO.
WOLFE	10-126.70	X364

FILE NAME: I:\LEX\PRJ\000008298\DESIGN\ROADWAY\PR\_KY\_191\_XSECTIONS.DGN

USER: jbrewer  
DATE PLOTTED: September 23, 2016

E-SHEET NAME: X36400XS

MicroStation v8.11.9.832



PRELIMINARY PLANS NOT FOR CONSTRUCTION

SCALE: 1" = 10' HORIZONTAL  
1" = 10' VERTICAL

KY 191 CROSS SECTIONS  
STA. 47+50 TO STA. 48+50



COUNTY OF	ITEM NO.	SHEET NO.
WOLFE	10-126.70	X365

EARTHWORK TOTALS:  
COM 186 CU YD  
EMB 1,373 CU YD

☉ KY 191 STA 50+00.00=  
☉ KY 205 STA 347+94.16



SCALE: 1" = 10' HORIZONTAL  
1" = 10' VERTICAL


KY 191 CROSS SECTIONS  
STA. 49+00 TO STA. 49+78

FILE NAME: I:\LEX\PRJ\00000298\DESIGN\ROADWAY\PR\_KY\_191\_XSECTIONS.DGN  
 USER: jbrewer  
 DATE PLOTTED: September 23, 2016  
 E-SHEET NAME: X36500XS  
 MicroStation v8.11.9.832

COUNTY OF	ITEM NO.	SHEET NO.
MORGAN	10-126.70	X366

PRELIMINARY PLANS NOT FOR CONSTRUCTION

FILE NAME: I:\LEX\PRJ\000008298\DESIGN\ROADWAY\PR\_CR\_1226\_XSECTIONS.DGN  
 USER: jbrewer  
 DATE PLOTTED: September 23, 2016  
 E-SHEET NAME: X36600XS  
 MicroStation v8.11.9.832



SCALE: 1" = 20' HORIZONTAL  
1" = 20' VERTICAL

CR-1226 CROSS SECTION  
STA 24+27

COUNTY OF	ITEM NO.	SHEET NO.
MORGAN	10-126.70	X367

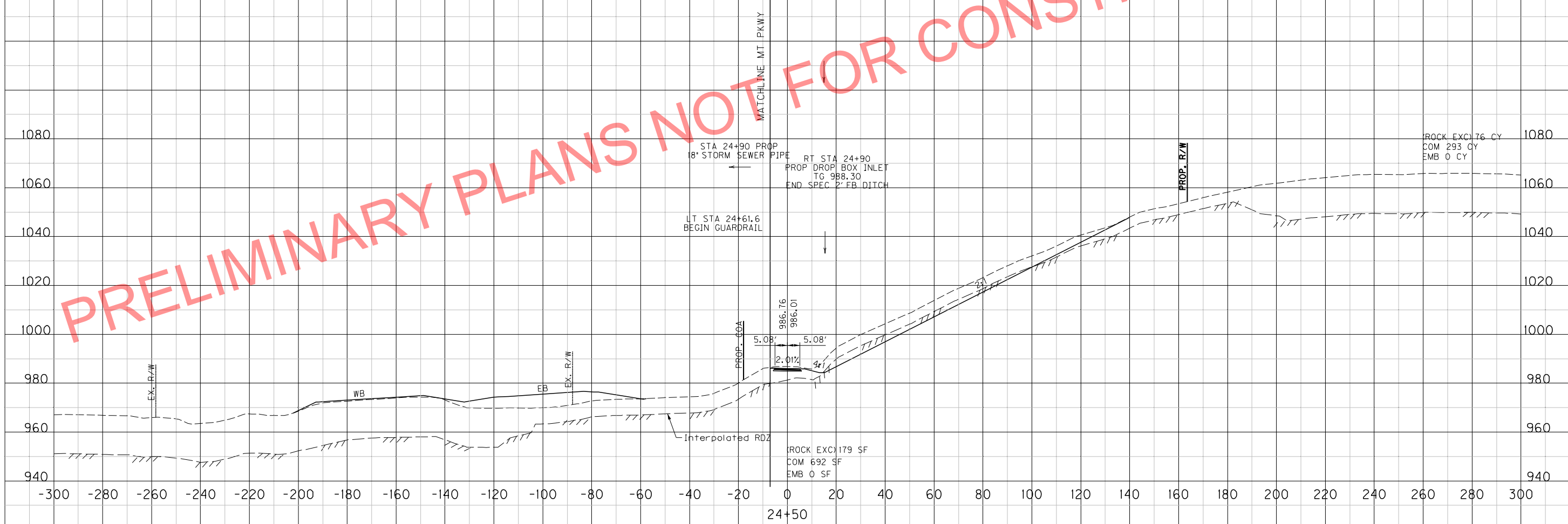
FILE NAME: I:\LEX\PRJ\000008298\DESIGN\ROADWAY\PR\_CR\_1226.XSECTIONS.DGN

USER: jbrewer  
DATE PLOTTED: September 23, 2016

E-SHEET NAME: X36700XS

MicroStation v8.11.9.832

PRELIMINARY PLANS NOT FOR CONSTRUCTION



SCALE: 1" = 20' HORIZONTAL  
1" = 20' VERTICAL

CR-1226 CROSS SECTION  
STA 24+50

COUNTY OF	ITEM NO.	SHEET NO.
MORGAN	10-126.70	X368

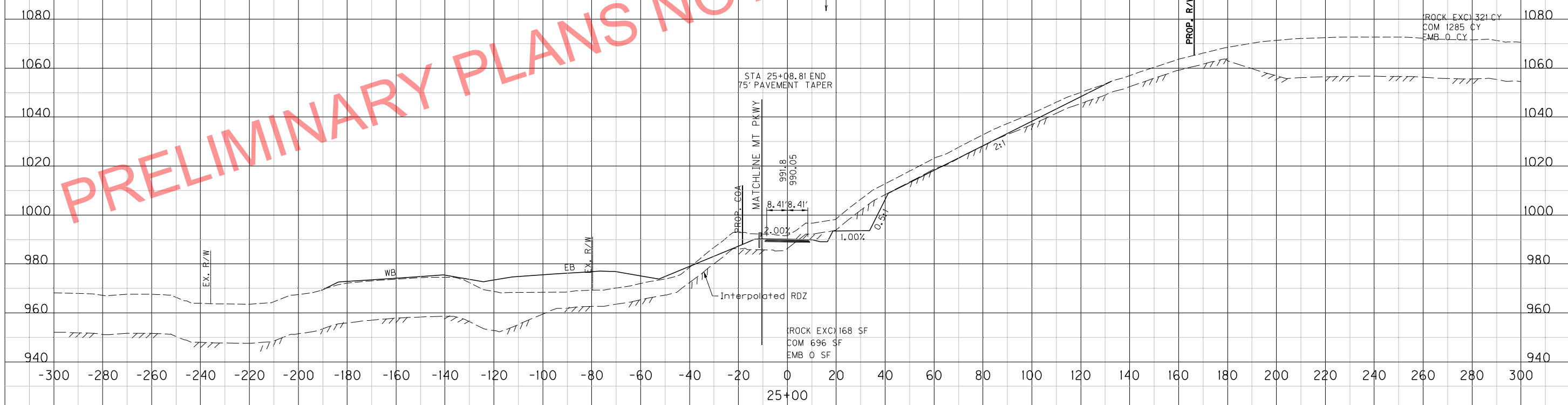
FILE NAME: I:\LEX\PRJ\000008298\DESIGN\ROADWAY\PR\_CR\_1226.XSECTIONS.DGN

USER: jbrewer  
DATE PLOTTED: September 23, 2016

E-SHEET NAME: X36800XS

MicroStation v8.11.9.832

PRELIMINARY PLANS NOT FOR CONSTRUCTION



SCALE: 1" = 20' HORIZONTAL  
1" = 20' VERTICAL

CR-1226 CROSS SECTION  
STA 25+00

COUNTY OF	ITEM NO.	SHEET NO.
MORGAN	10-126.70	X369

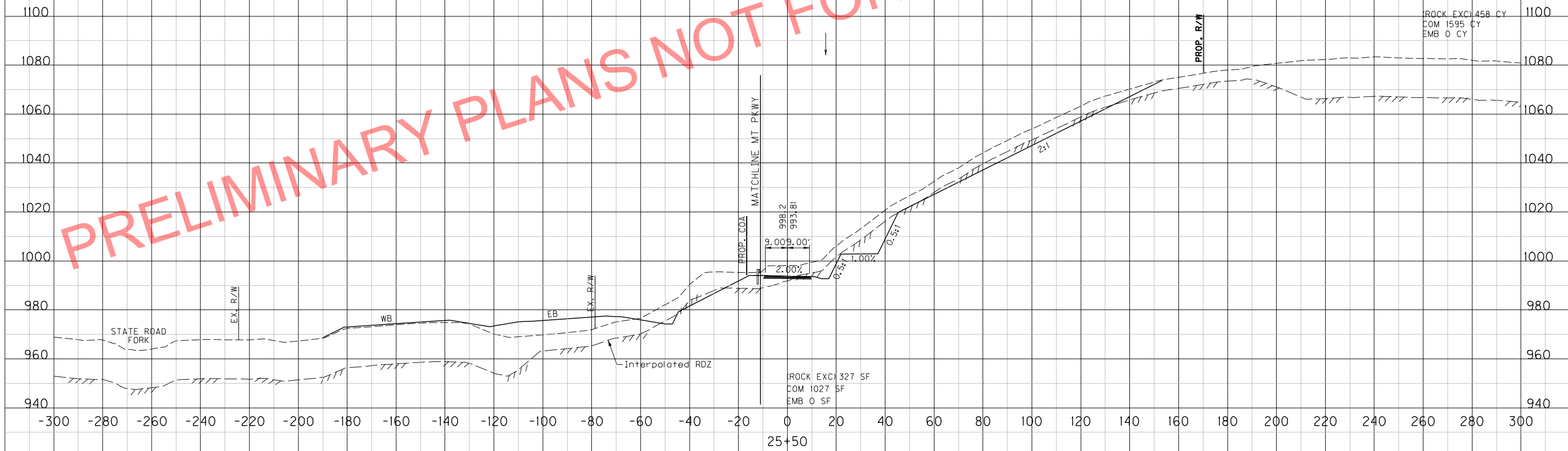
FILE NAME: I:\LEX\PRJ\000008298\DESIGN\ROADWAY\PR\_CR\_1226.XSECTIONS.DGN

USER: jbrewer  
DATE PLOTTED: September 23, 2016

E-SHEET NAME: X36900XS

MicroStation v8.11.9.832

PRELIMINARY PLANS NOT FOR CONSTRUCTION



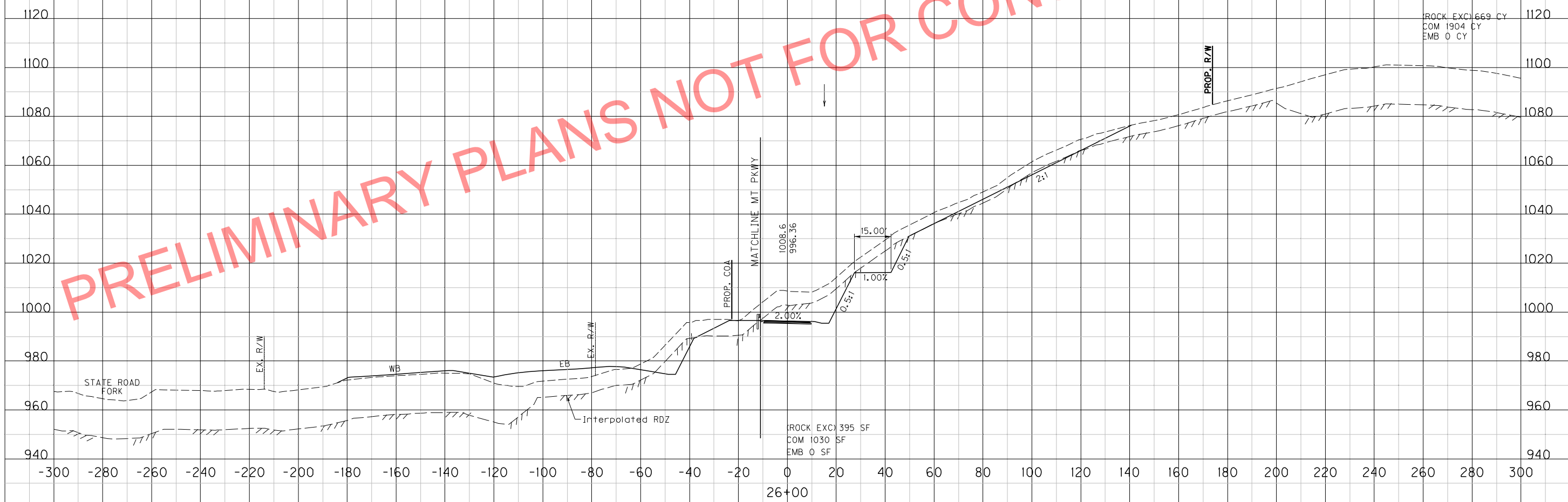
SCALE: 1" = 20' HORIZONTAL  
1" = 20' VERTICAL

CR-1226 CROSS SECTION  
STA 25+50

COUNTY OF	ITEM NO.	SHEET NO.
MORGAN	10-126.70	X370

PRELIMINARY PLANS NOT FOR CONSTRUCTION

FILE NAME: I:\LEX\PRJ\00000298\DESIGN\ROADWAY\PR\_CR\_1226.XSECTIONS.DGN  
 USER: jbrewer  
 DATE PLOTTED: September 23, 2016  
 E-SHEET NAME: X37000XS  
 MicroStation v8.11.9.832



SCALE: 1" = 20' HORIZONTAL  
 1" = 20' VERTICAL

CR-1226 CROSS SECTION  
 STA 26+00

COUNTY OF	ITEM NO.	SHEET NO.
MORGAN	10-126.70	X371

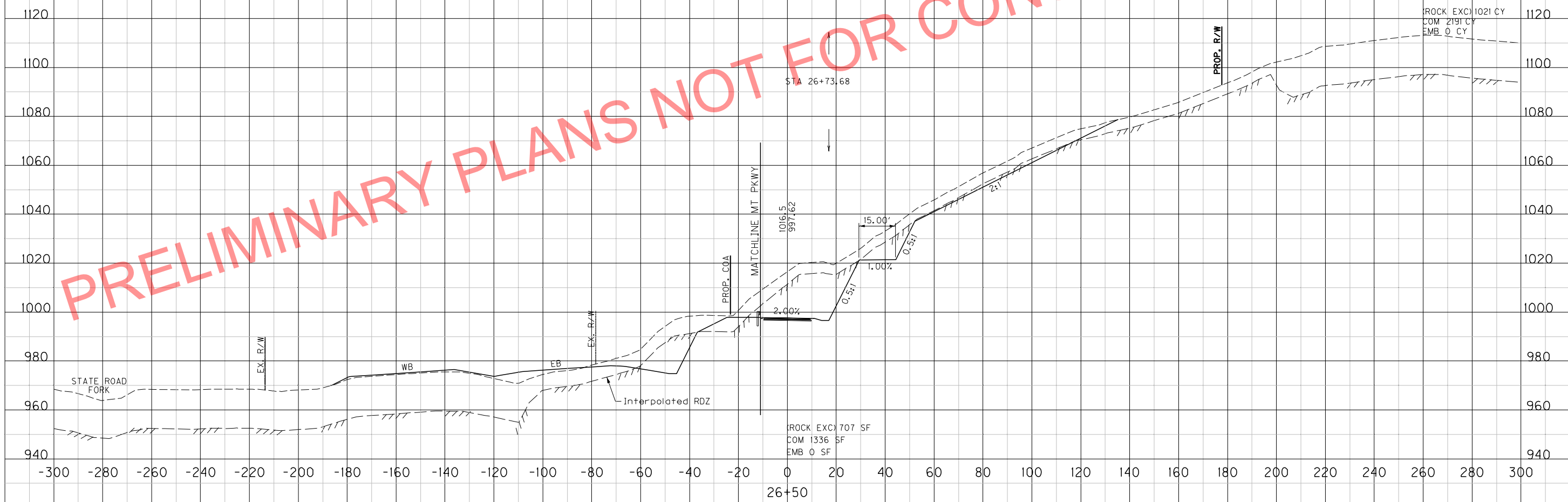
FILE NAME: I:\EX\PRJ\00008298\DESIGN\ROADWAY\PR\_CR\_1226.XSECTIONS.DGN

USER: jbrewer  
DATE PLOTTED: September 23, 2016

E-SHEET NAME: X37100XS

MicroStation v8.11.9.832

PRELIMINARY PLANS NOT FOR CONSTRUCTION



SCALE: 1" = 20' HORIZONTAL  
1" = 20' VERTICAL

CR-1226 CROSS SECTION  
STA 26+50

COUNTY OF	ITEM NO.	SHEET NO.
MORGAN	10-126.70	X372

PRELIMINARY PLANS NOT FOR CONSTRUCTION

FILE NAME: I:\EX\PRJ\000008298\DESIGN\ROADWAY\PR\_CR\_1226.XSECTIONS.DGN  
 USER: jbrewer  
 DATE PLOTTED: September 23, 2016  
 E-SHEET NAME: X37200XS  
 MicroStation v8.11.9.832



SCALE: 1" = 20' HORIZONTAL  
 1" = 20' VERTICAL

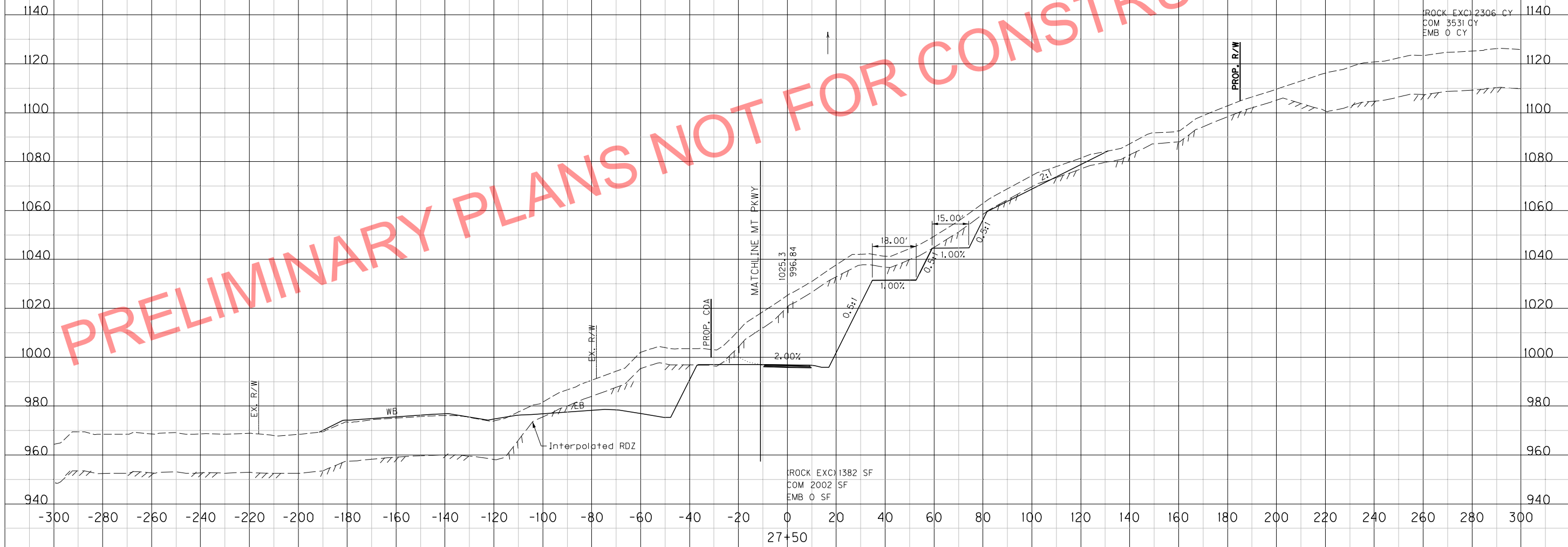
CR-1226 CROSS SECTION  
 STA 27+00



COUNTY OF	ITEM NO.	SHEET NO.
MORGAN	10-126.70	X373

PRELIMINARY PLANS NOT FOR CONSTRUCTION

FILE NAME: I:\LEX\PRJ\000008298\DESIGN\ROADWAY\PR\_CR\_1226.XSECTIONS.DGN  
 USER: jbrewer  
 DATE PLOTTED: September 23, 2016  
 E-SHEET NAME: X37300XS  
 MicroStation v8.11.9.832



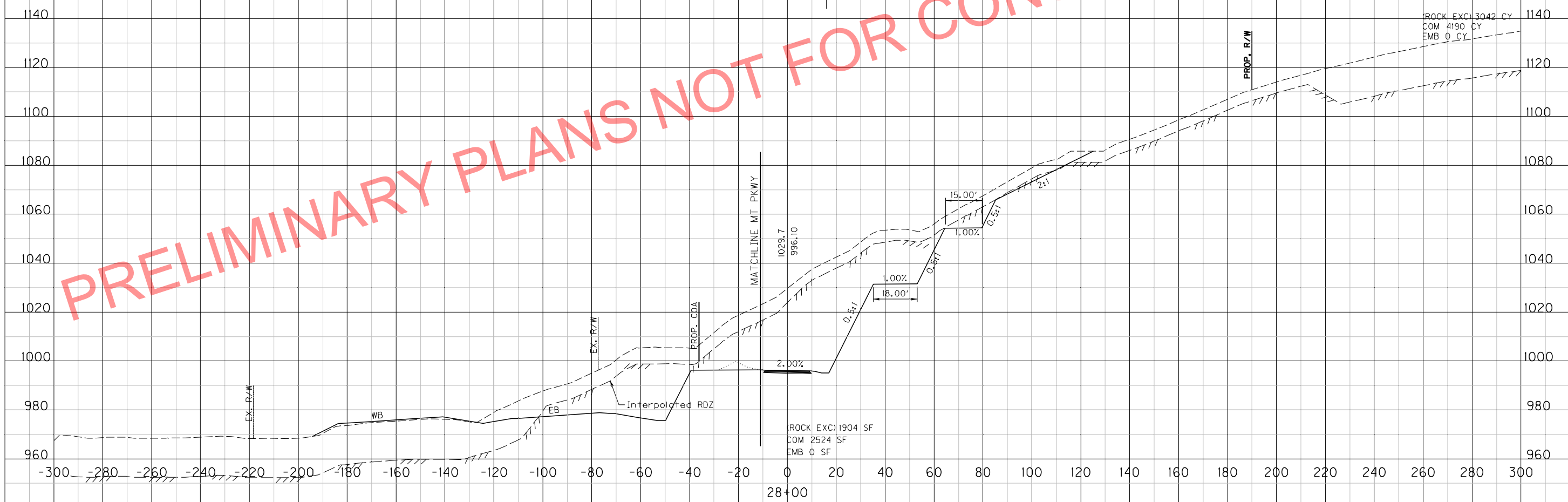
SCALE: 1" = 20' HORIZONTAL  
 1" = 20' VERTICAL

CR-1226 CROSS SECTION  
 STA 27+50

COUNTY OF	ITEM NO.	SHEET NO.
MORGAN	10-126.70	X374

PRELIMINARY PLANS NOT FOR CONSTRUCTION

FILE NAME: I:\LEX\PRJ\000008298\DESIGN\ROADWAY\PR\_CR\_1226.XSECTIONS.DGN  
 USER: jbrewer  
 DATE PLOTTED: September 23, 2016  
 E-SHEET NAME: X37400XS  
 MicroStation v8.11.9.832



SCALE: 1" = 20' HORIZONTAL  
 1" = 20' VERTICAL

CR-1226 CROSS SECTION  
 STA 28+00

COUNTY OF	ITEM NO.	SHEET NO.
MORGAN	10-126.70	X375

FILE NAME: I:\LEX\PRJ\00000298\DESIGN\ROADWAY\PR\_CR\_1226\_XSECTIONS.DGN

USER: jbrewer  
DATE PLOTTED: September 23, 2016

E-SHEET NAME: X37500XS

MicroStation v8.11.9.832

PRELIMINARY PLANS NOT FOR CONSTRUCTION



SCALE: 1" = 20' HORIZONTAL  
1" = 20' VERTICAL

CR-1226 CROSS SECTION  
STA 28+50

COUNTY OF	ITEM NO.	SHEET NO.
MORGAN	10-126.70	X376

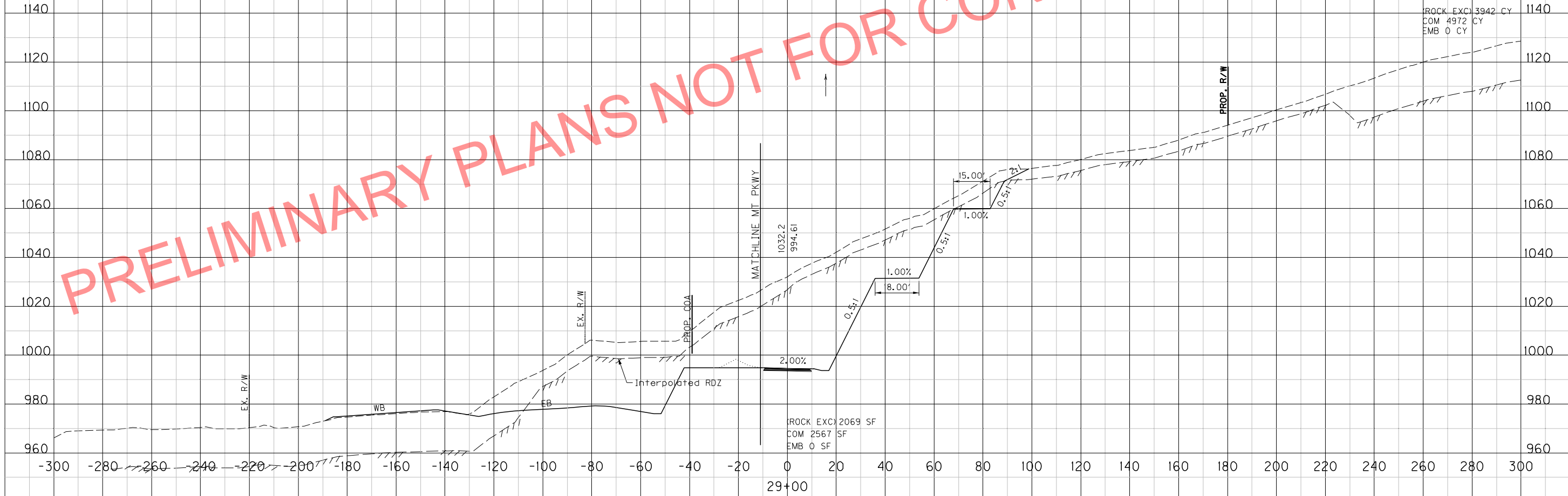
FILE NAME: I:\LEX\PRJ\000008298\DESIGN\ROADWAY\PR\_CR\_1226.XSECTIONS.DGN

USER: jbrewer  
DATE PLOTTED: September 23, 2016

E-SHEET NAME: X37600XS

MicroStation v8.11.9.832

PRELIMINARY PLANS NOT FOR CONSTRUCTION



SCALE: 1" = 20' HORIZONTAL  
1" = 20' VERTICAL

CR-1226 CROSS SECTION  
STA 29+00

COUNTY OF	ITEM NO.	SHEET NO.
MORGAN	10-126.70	X377

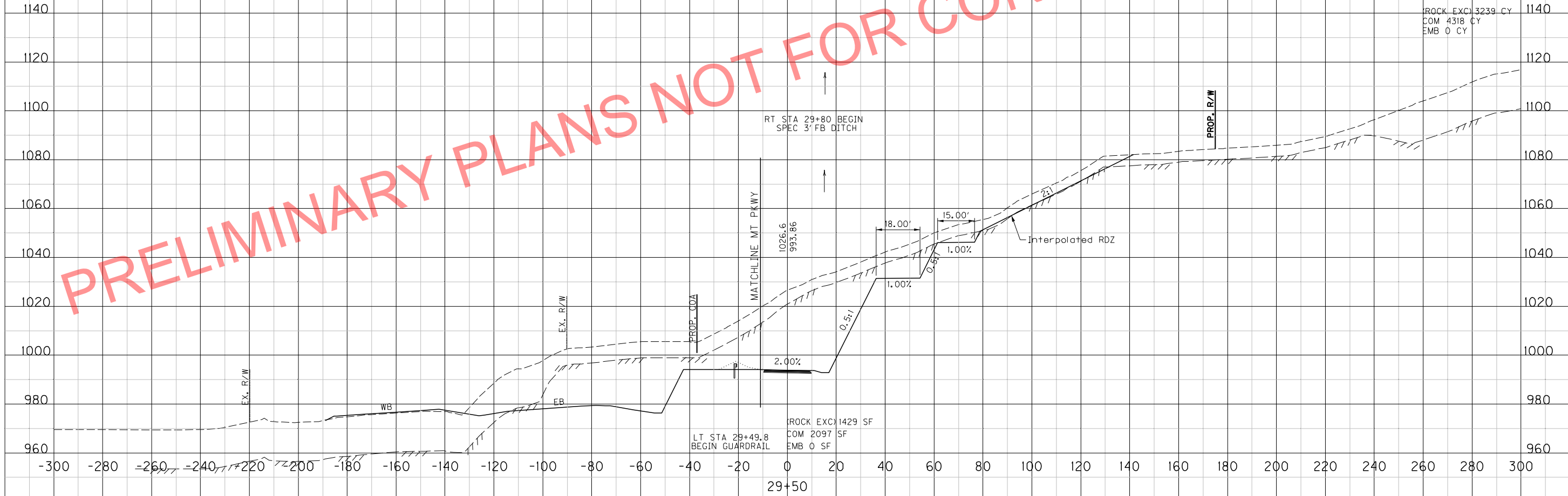
FILE NAME: I:\EX\PRJ\000008298\DESIGN\ROADWAY\PR\_CR\_1226.XSECTIONS.DGN

USER: jbrewer  
DATE PLOTTED: September 23, 2016

E-SHEET NAME: X37700XS

MicroStation v8.11.9.832

PRELIMINARY PLANS NOT FOR CONSTRUCTION



SCALE: 1" = 20' HORIZONTAL  
1" = 20' VERTICAL

CR-1226 CROSS SECTION  
STA 29+50

COUNTY OF	ITEM NO.	SHEET NO.
MORGAN	10-126.70	X378

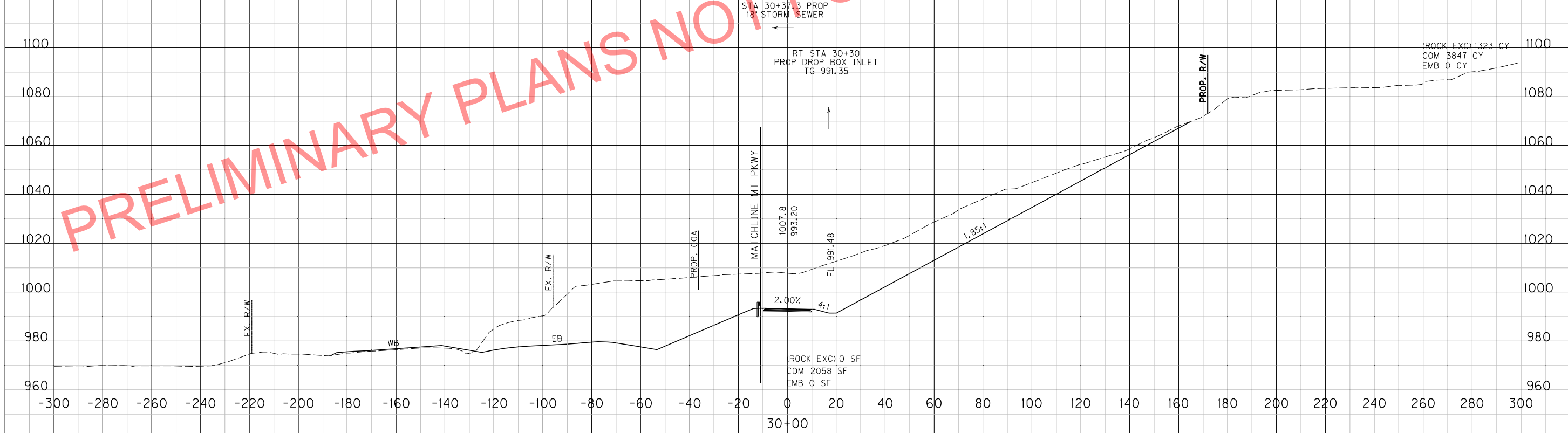
FILE NAME: I:\EX\PRJ\00000298\DESIGN\ROADWAY\PR\_CR\_1226.XSECTIONS.DGN

USER: jbrewer  
DATE PLOTTED: September 23, 2016

E-SHEET NAME: X37800XS

MicroStation v8.11.9.832

PRELIMINARY PLANS NOT FOR CONSTRUCTION



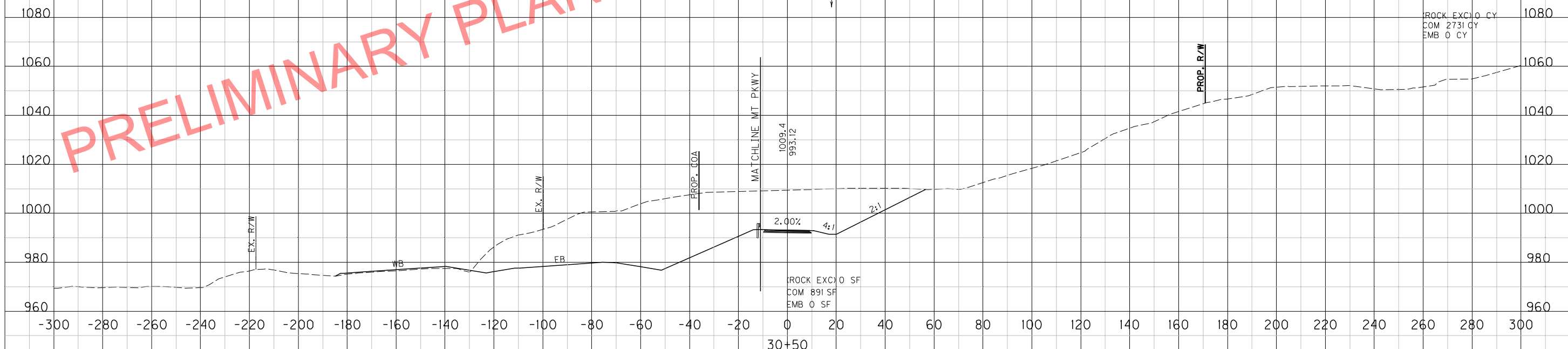
SCALE: 1" = 20' HORIZONTAL  
1" = 20' VERTICAL

CR-1226 CROSS SECTION  
STA 30+00

COUNTY OF	ITEM NO.	SHEET NO.
MORGAN	10-126.70	X379

PRELIMINARY PLANS NOT FOR CONSTRUCTION

FILE NAME: I:\LEX\PRJ\000008298\DESIGN\ROADWAY\PR\_CR\_1226.XSECTIONS.DGN  
 USER: jbrewer  
 DATE PLOTTED: September 23, 2016  
 E-SHEET NAME: X37900XS  
 MicroStation v8.11.9.832



SCALE: 1" = 20' HORIZONTAL  
 1" = 20' VERTICAL

CR-1226 CROSS SECTION  
 STA 30+50

COUNTY OF	ITEM NO.	SHEET NO.
MORGAN	10-126.70	X380

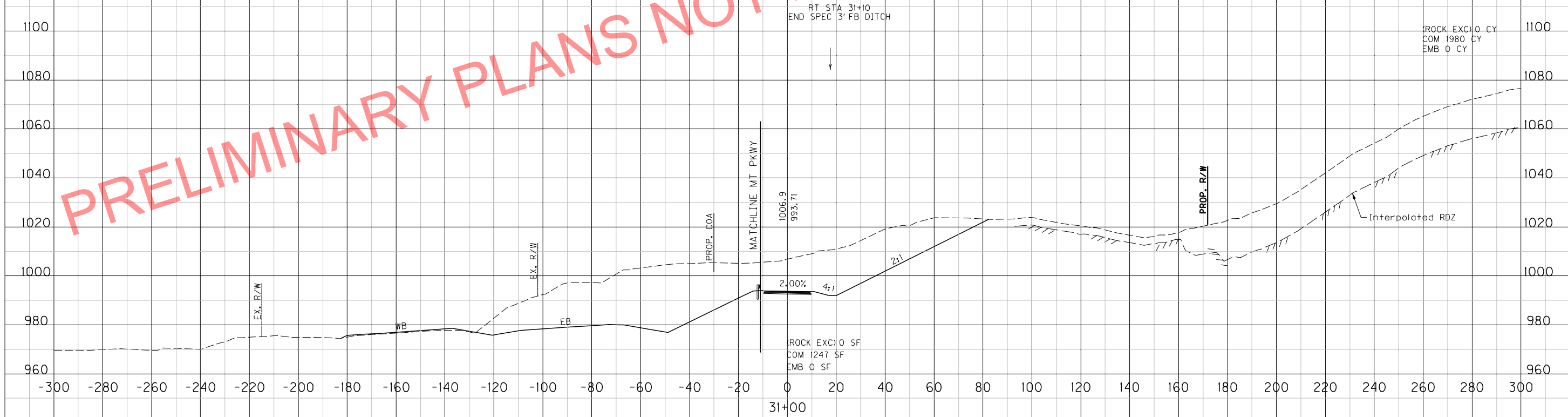
FILE NAME: I:\LEX\PRJ\000008298\DESIGN\ROADWAY\PR\_CR\_1226.XSECTIONS.DGN

USER: jbrewer  
DATE PLOTTED: September 23, 2016

E-SHEET NAME: X38000XS

MicroStation v8.11.9.832

PRELIMINARY PLANS NOT FOR CONSTRUCTION



SCALE: 1" = 20' HORIZONTAL  
1" = 20' VERTICAL

CR-1226 CROSS SECTION  
STA 31+00



COUNTY OF	ITEM NO.	SHEET NO.
MORGAN	10-126.70	X381

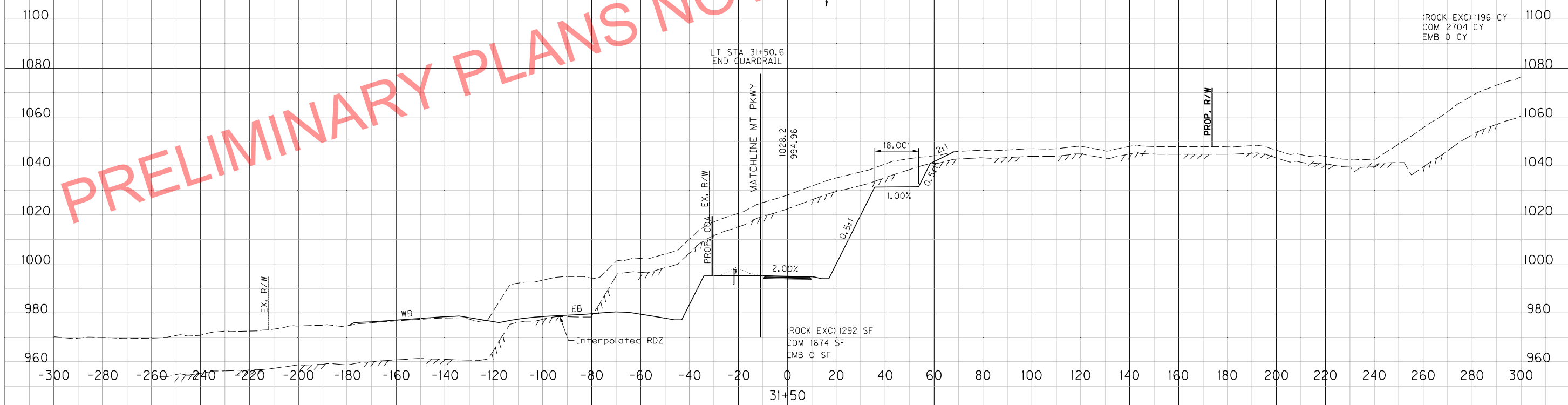
FILE NAME: I:\EX\PRJ\00000298\DESIGN\ROADWAY\PR\_CR\_1226.XSECTIONS.DGN

USER: jbrewer  
DATE PLOTTED: September 23, 2016

E-SHEET NAME: X38100XS

MicroStation v8.11.9.832

PRELIMINARY PLANS NOT FOR CONSTRUCTION



SCALE: 1" = 20' HORIZONTAL  
1" = 20' VERTICAL

CR-1226 CROSS SECTION  
STA 31+50

COUNTY OF	ITEM NO.	SHEET NO.
MORGAN	10-126.70	X382

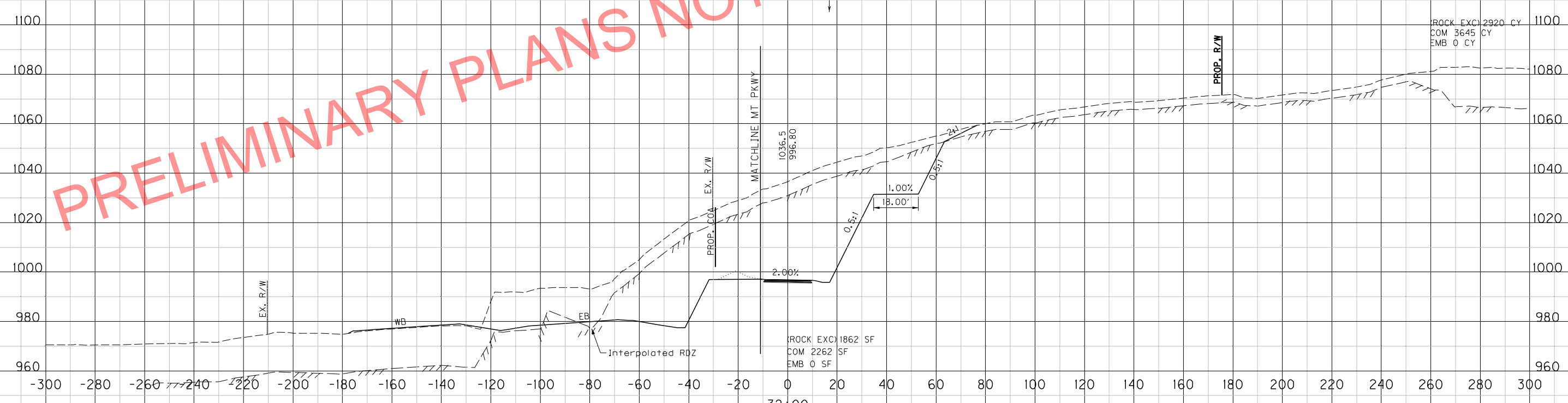
FILE NAME: I:\EX\PRJ\000008298\DESIGN\ROADWAY\PR\_CR\_1226.XSECTIONS.DGN

USER: jbrewer  
DATE PLOTTED: September 23, 2016

E-SHEET NAME: X38200XS

MicroStation v8.11.9.832

PRELIMINARY PLANS NOT FOR CONSTRUCTION



SCALE: 1" = 20' HORIZONTAL  
1" = 20' VERTICAL

CR-1226 CROSS SECTION  
STA 32+00

COUNTY OF	ITEM NO.	SHEET NO.
MORGAN	10-126.70	X383

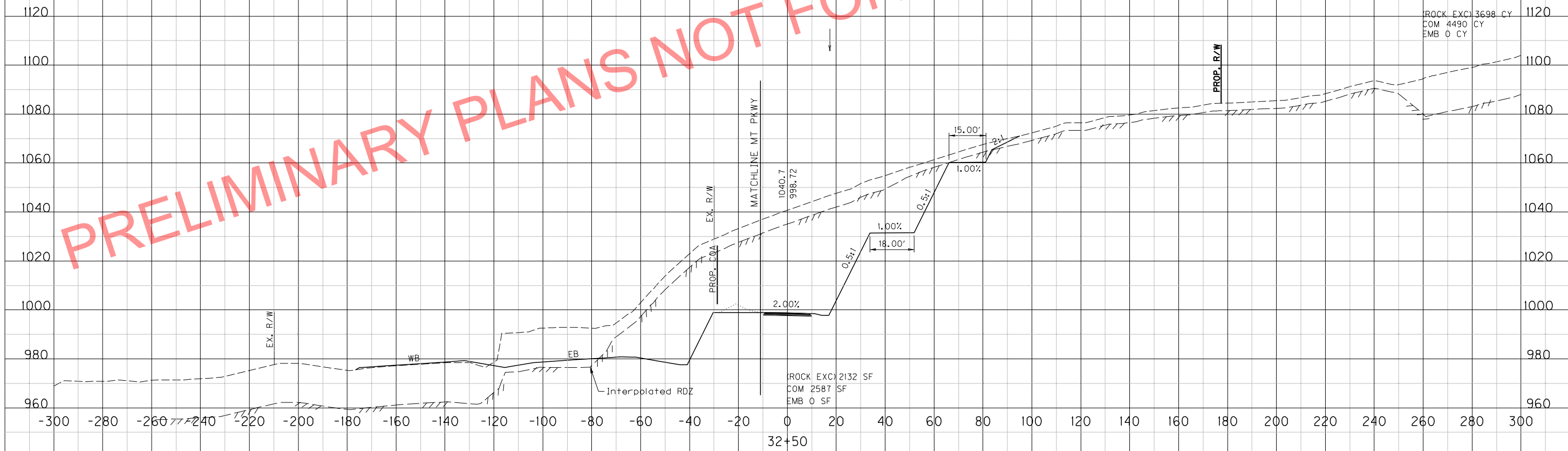
FILE NAME: I:\LEX\PRJ\000008298\DESIGN\ROADWAY\PR\_CR\_1226.XSECTIONS.DGN

USER: jbrewer  
DATE PLOTTED: September 23, 2016

E-SHEET NAME: X38300XS

MicroStation v8.11.9.832

PRELIMINARY PLANS NOT FOR CONSTRUCTION



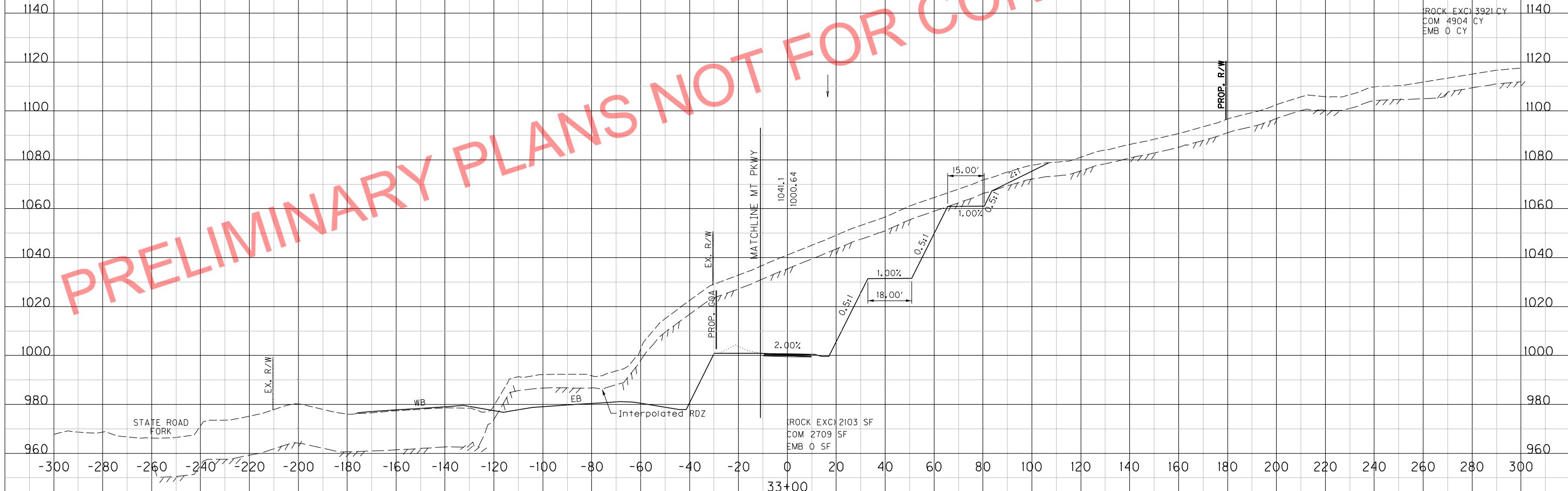
SCALE: 1" = 20' HORIZONTAL  
1" = 20' VERTICAL

CR-1226 CROSS SECTION  
STA 32+50

COUNTY OF	ITEM NO.	SHEET NO.
MORGAN	10-126.70	X384

MicroStation v8.11.9.832  
 E-SHEET NAME: X38400XS  
 USER: jbrewer  
 DATE PLOTTED: September 23, 2016  
 FILE NAME: I:\LEX\PRJ\00008298\DESIGN\ROADWAY\PR\_CR\_1226.XSECTIONS.DGN

PRELIMINARY PLANS NOT FOR CONSTRUCTION



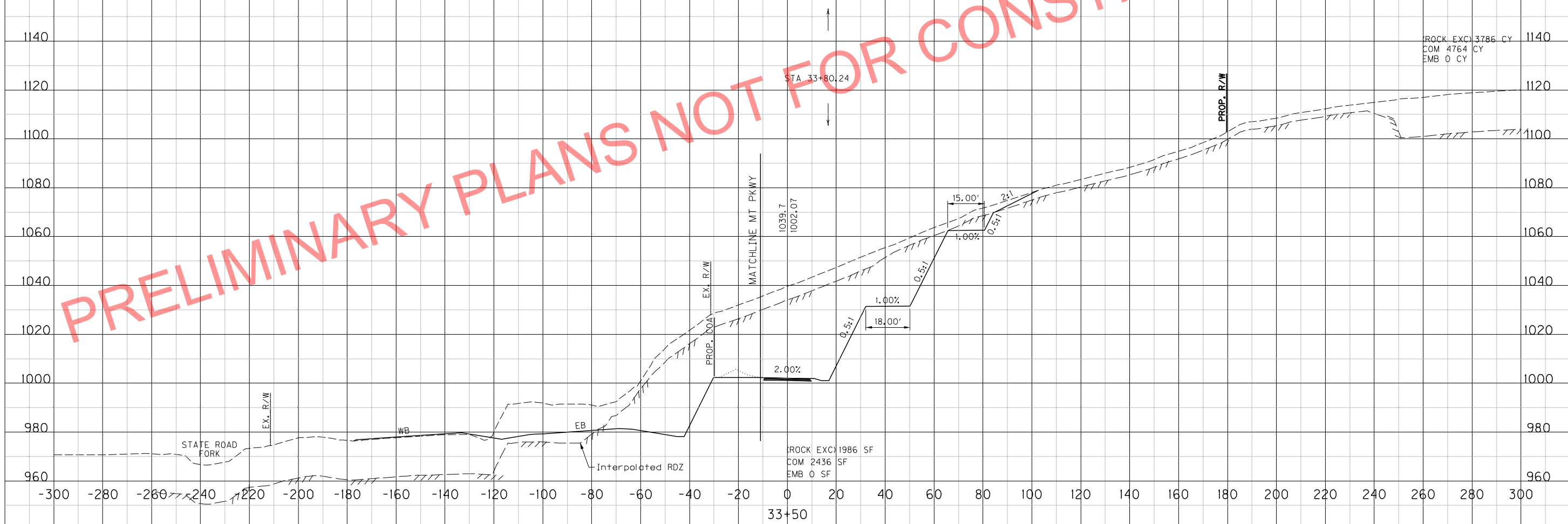
SCALE: 1" = 20' HORIZONTAL  
 1" = 20' VERTICAL

CR-1226 CROSS SECTION  
 STA 33+00

COUNTY OF	ITEM NO.	SHEET NO.
MORGAN	10-126.70	X385

PRELIMINARY PLANS NOT FOR CONSTRUCTION

FILE NAME: I:\EX\PRJ\00000298\DESIGN\ROADWAY\PR\_CR\_1226.XSECTIONS.DGN  
 USER: jbrewer  
 DATE PLOTTED: September 23, 2016  
 E-SHEET NAME: X38500XS  
 MicroStation v8.11.9.832



SCALE: 1" = 20' HORIZONTAL  
 1" = 20' VERTICAL

CR-1226 CROSS SECTION  
 STA 33+50

COUNTY OF	ITEM NO.	SHEET NO.
MORGAN	10-126.70	X386

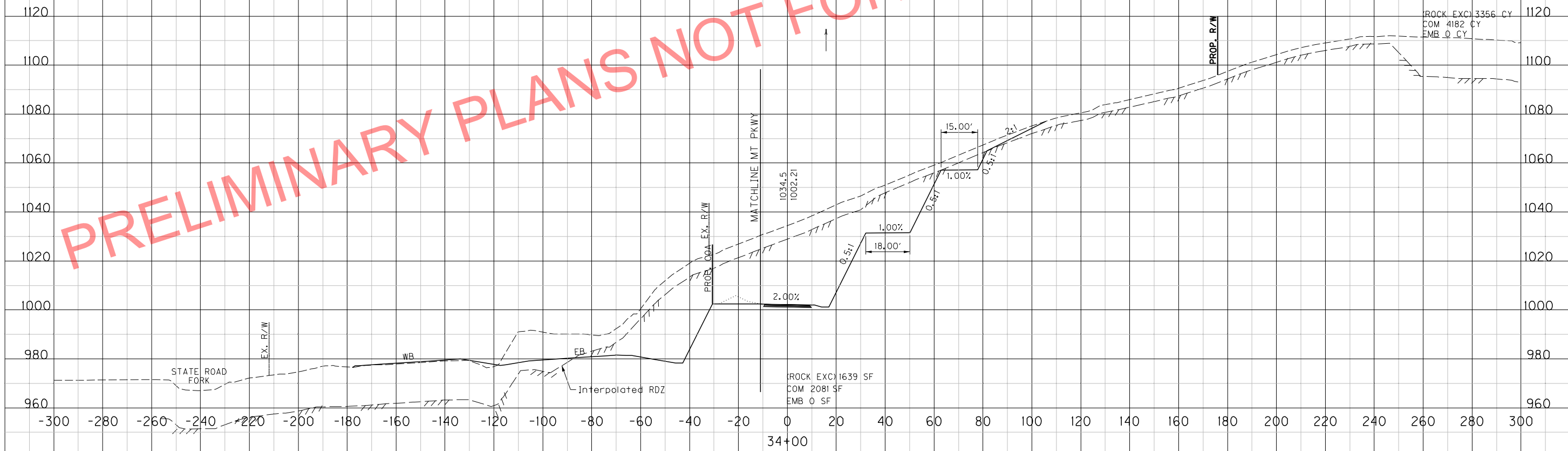
FILE NAME: I:\LEX\PRJ\000008298\DESIGN\ROADWAY\PR\_CR\_1226\_XSECTIONS.DGN

USER: jbrewer  
DATE PLOTTED: September 23, 2016

E-SHEET NAME: X38600XS

MicroStation v8.11.9.832

PRELIMINARY PLANS NOT FOR CONSTRUCTION



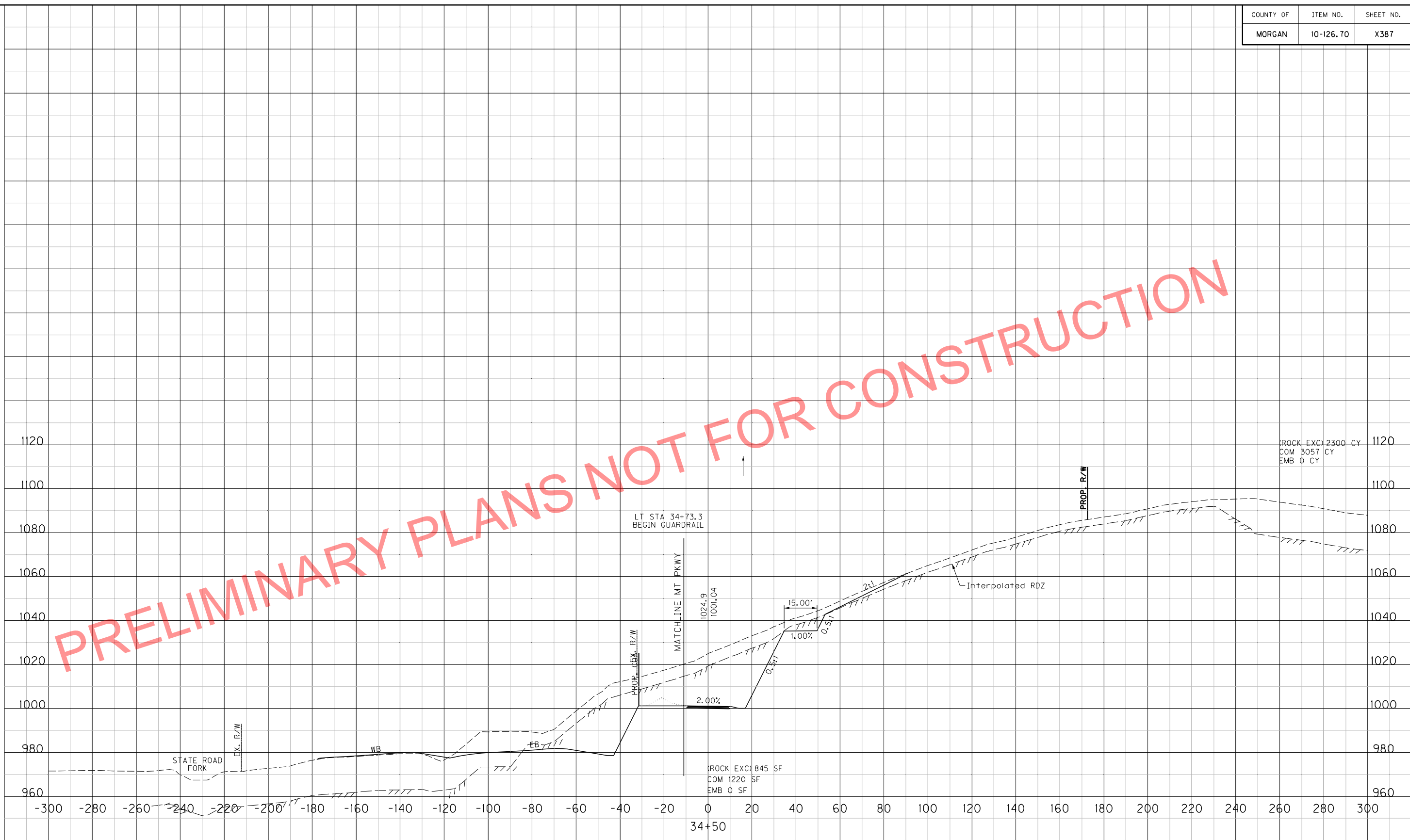
SCALE: 1" = 20' HORIZONTAL  
1" = 20' VERTICAL

CR-1226 CROSS SECTION  
STA 34+00

COUNTY OF	ITEM NO.	SHEET NO.
MORGAN	10-126.70	X387

PRELIMINARY PLANS NOT FOR CONSTRUCTION

FILE NAME: I:\LEX\PRJ\000008298\DESIGN\ROADWAY\PR\_CR\_1226.XSECTIONS.DGN  
 USER: jbrewer  
 DATE PLOTTED: September 23, 2016  
 E-SHEET NAME: X38700XS  
 MicroStation v8.11.9.832

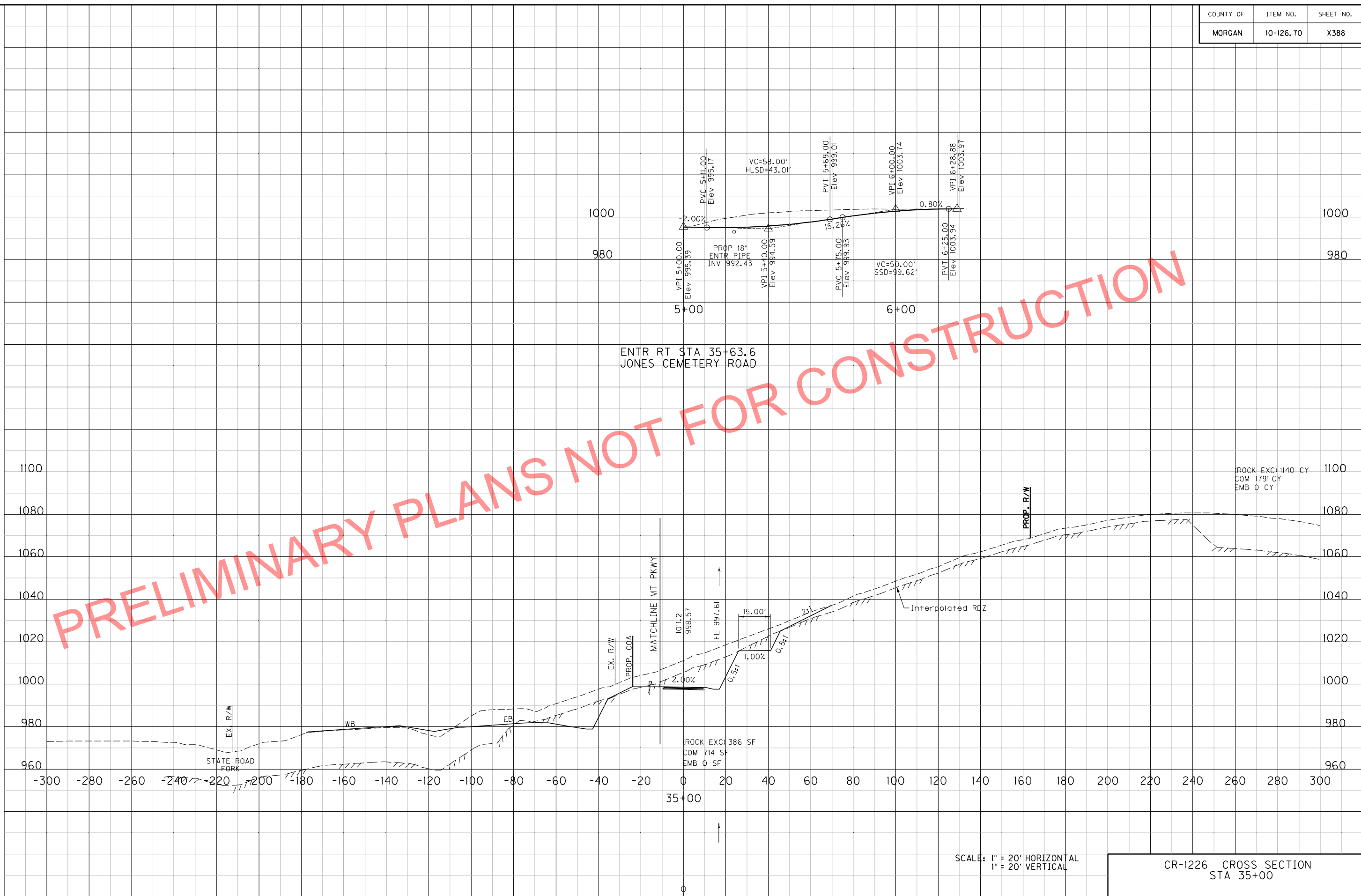


SCALE: 1" = 20' HORIZONTAL  
 1" = 20' VERTICAL

CR-1226 CROSS SECTION  
 STA 34+50

COUNTY OF	ITEM NO.	SHEET NO.
MORGAN	10-126.70	X388

MicroStation v8.11.9.832  
 E-SHEET NAME: X38800XS  
 USER: jbrewer  
 DATE PLOTTED: September 23, 2016  
 FILE NAME: I:\LEX\PRJ\00000298\DESIGN\ROADWAY\PR.CR 1226.XSECTIONS.DGN



PRELIMINARY PLANS NOT FOR CONSTRUCTION

SCALE: 1" = 20' HORIZONTAL  
 1" = 20' VERTICAL

CR-1226 CROSS SECTION  
 STA 35+00




COUNTY OF	ITEM NO.	SHEET NO.
MORGAN	10-126.70	X389

FILE NAME: I:\LEX\PRJ\00000298\DESIGN\ROADWAY\PR\_CR\_1226.XSECTIONS.DGN

USER: jbrewer  
DATE PLOTTED: September 23, 2016

E-SHEET NAME: X389000X

MicroStation v8.11.9.832



STA 36+20.2 PROP 36' CULVERT PIPE  
RT STA 36+36 END SPEC 3' FB DITCH

ROCK EXC 0 SF  
COM 0 SF  
EMB 627 SF

(ROCK EXC) 73 CY  
COM 312 CY  
EMB 583 CY

PROP 18" ENTR PIPE  
ROCK EXC) 79 SF  
COM 337 SF  
EMB 2 SF

(ROCK EXC) 431 CY  
COM 974 CY  
EMB 2 CY

SCALE: 1" = 20' HORIZONTAL  
1" = 20' VERTICAL

CR-1226 CROSS SECTION  
STA 35+50


COUNTY OF	ITEM NO.	SHEET NO.
MORGAN	10-126.70	X390

FILE NAME: I:\LEX\PRJ\000008298\DESIGN\ROADWAY\PR.CR 1226.XSECTIONS.DGN

USER: jbrewer  
DATE PLOTTED: September 23, 2016

E-SHEET NAME: X39000XS

MicroStation v8.11.9.832



SCALE: 1" = 20' HORIZONTAL  
1" = 20' VERTICAL

CR-1226 CROSS SECTION  
STA 36+50 TO STA 37+50

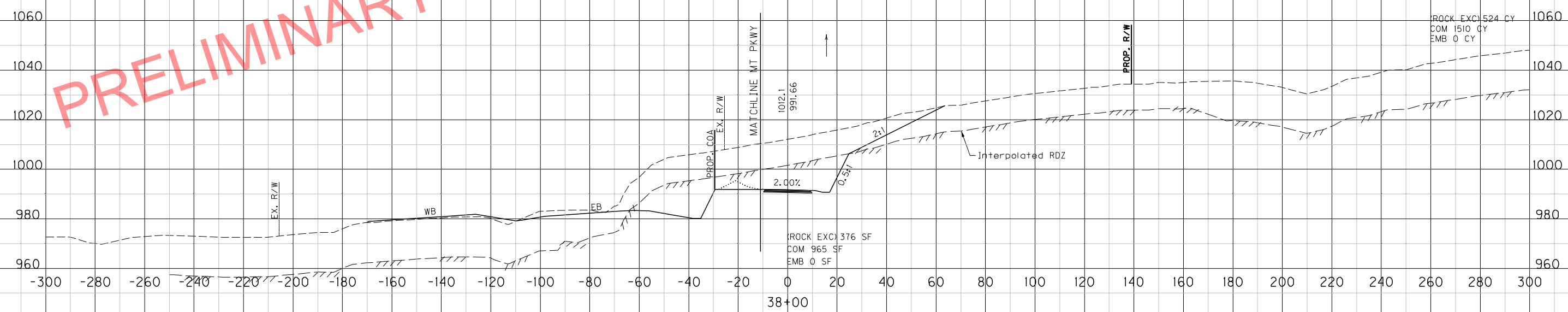
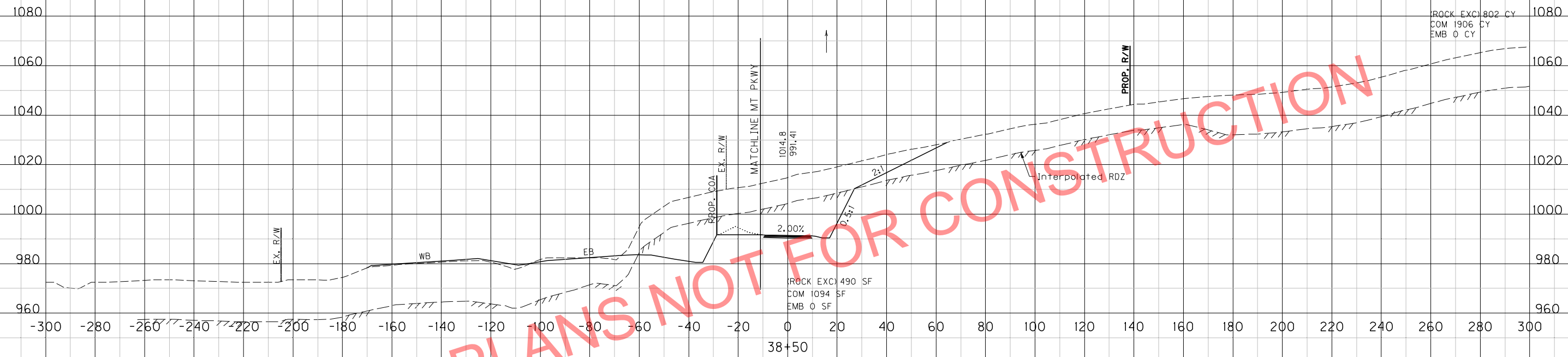
COUNTY OF	ITEM NO.	SHEET NO.
MORGAN	10-126.70	X391

FILE NAME: I:\EX\PRJ\000008298\DESIGN\ROADWAY\PR\_CR\_1226.XSECTIONS.DGN

USER: jbrewer  
DATE PLOTTED: September 23, 2016

E-SHEET NAME: X39100XS

MicroStation v8.11.9.832



PRELIMINARY PLANS NOT FOR CONSTRUCTION

SCALE: 1" = 20' HORIZONTAL  
1" = 20' VERTICAL

CR-1226 CROSS SECTION  
STA 38+00 TO STA 38+50

COUNTY OF	ITEM NO.	SHEET NO.
MORGAN	10-126.70	X392

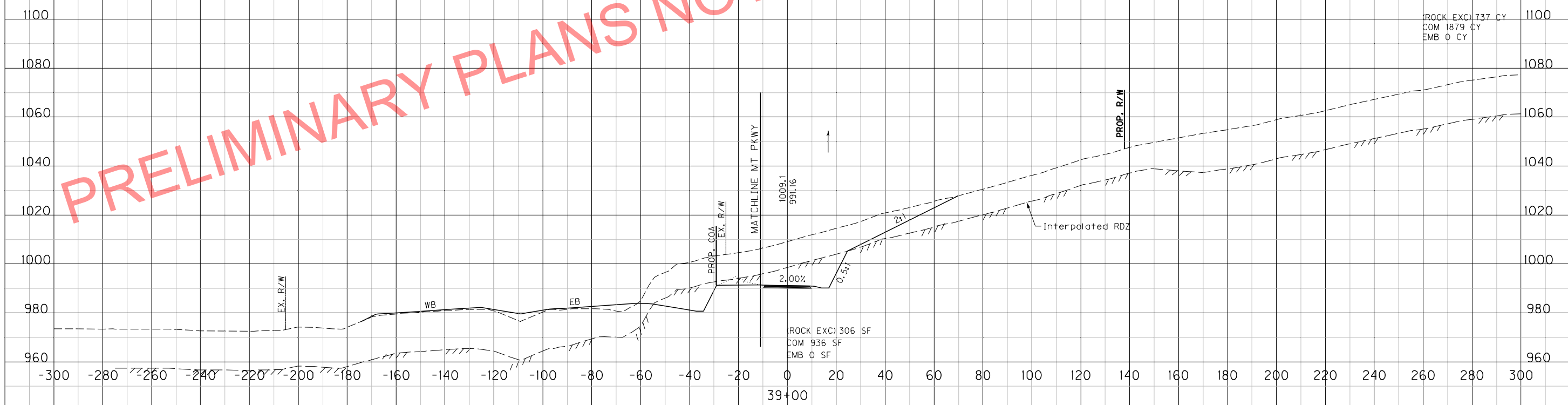
FILE NAME: I:\LEX\PRJ\00000298\DESIGN\ROADWAY\PR\_CR\_1226.XSECTIONS.DGN

USER: jbrewer  
DATE PLOTTED: September 23, 2016

E-SHEET NAME: X39200XS

MicroStation v8.11.9.832

PRELIMINARY PLANS NOT FOR CONSTRUCTION



SCALE: 1" = 20' HORIZONTAL  
1" = 20' VERTICAL

CR-1226 CROSS SECTION  
STA 39+00

COUNTY OF	ITEM NO.	SHEET NO.
MORGAN	10-126.70	X393

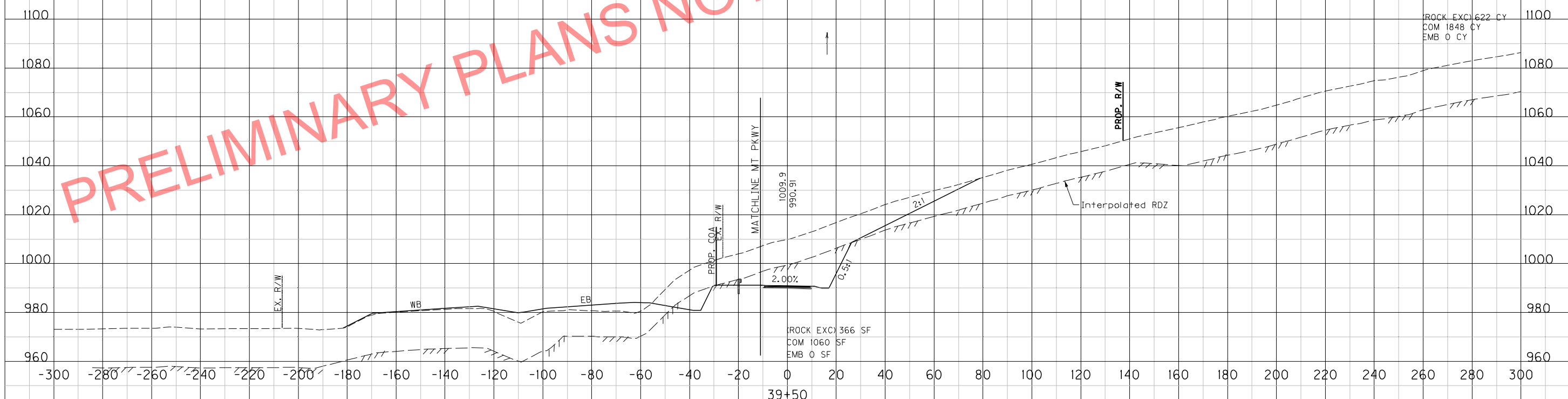
FILE NAME: I:\LEX\PRJ\000008298\DESIGN\ROADWAY\PR\_CR\_1226.XSECTIONS.DGN

USER: jbrewer  
DATE PLOTTED: September 23, 2016

E-SHEET NAME: X39300XS

MicroStation v8.11.9.832

PRELIMINARY PLANS NOT FOR CONSTRUCTION



LT STA 39+49.0  
BEGIN GUARDRAIL

SCALE: 1" = 20' HORIZONTAL  
1" = 20' VERTICAL

CR-1226 CROSS SECTION  
STA 39+50

COUNTY OF	ITEM NO.	SHEET NO.
MORGAN	10-126.70	X394

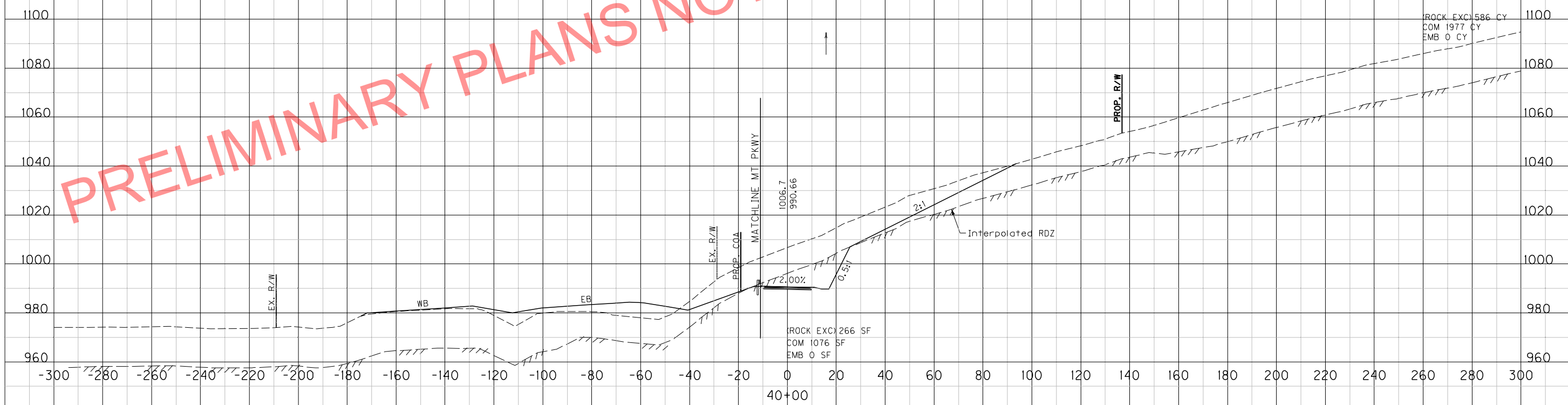
FILE NAME: I:\LEX\PRJ\00000298\DESIGN\ROADWAY\PR\_CR\_1226.XSECTIONS.DGN

USER: jbrewer  
DATE PLOTTED: September 23, 2016

E-SHEET NAME: X39400XS

MicroStation v8.11.9.832

PRELIMINARY PLANS NOT FOR CONSTRUCTION



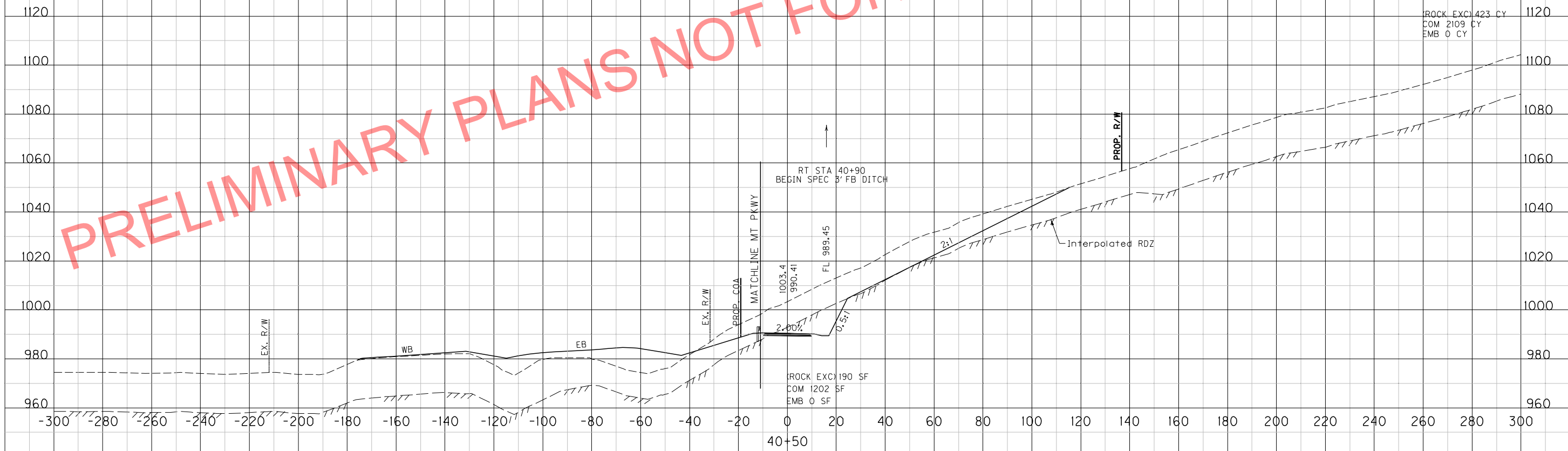
SCALE: 1" = 20' HORIZONTAL  
1" = 20' VERTICAL

CR-1226 CROSS SECTION  
STA 40+00

COUNTY OF	ITEM NO.	SHEET NO.
MORGAN	10-126.70	X395

PRELIMINARY PLANS NOT FOR CONSTRUCTION

FILE NAME: I:\LEX\PRJ\000008298\DESIGN\ROADWAY\PR\_CR\_1226.XSECTIONS.DGN  
 USER: jbrewer  
 DATE PLOTTED: September 23, 2016  
 E-SHEET NAME: X39500XS  
 MicroStation v8.11.9.832



SCALE: 1" = 20' HORIZONTAL  
 1" = 20' VERTICAL

CR-1226 CROSS SECTION  
 STA 40+50

COUNTY OF	ITEM NO.	SHEET NO.
MORGAN	10-126.70	X396

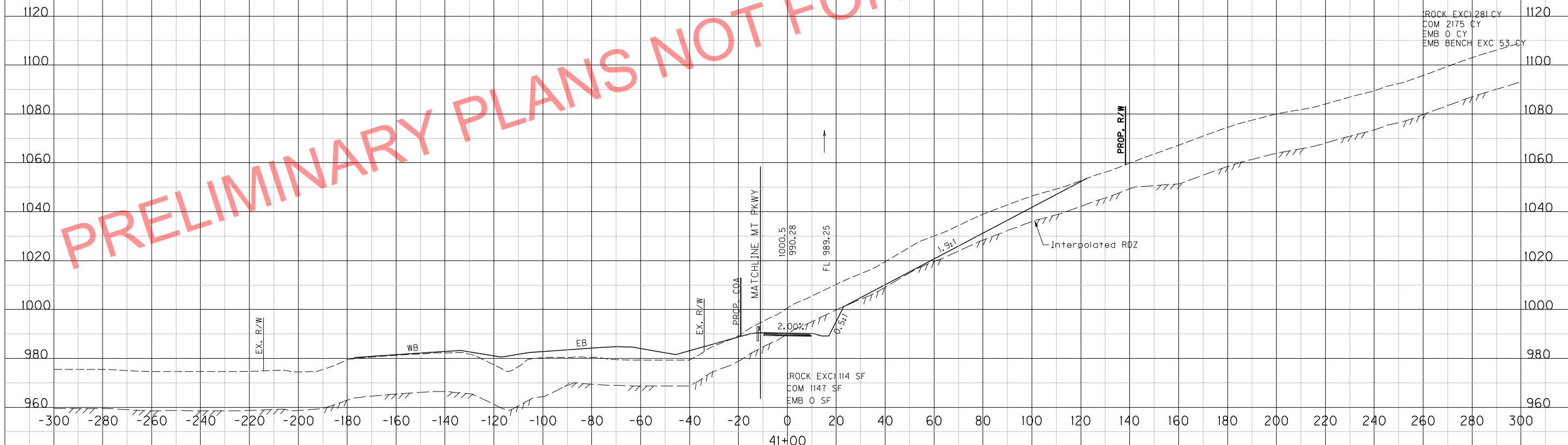
FILE NAME: I:\LEX\PRJ\000008298\DESIGN\ROADWAY\PR\_CR\_1226.XSECTIONS.DGN

USER: jbrewer  
DATE PLOTTED: September 23, 2016

E-SHEET NAME: X39600XS

MicroStation v8.11.9.832

PRELIMINARY PLANS NOT FOR CONSTRUCTION



SCALE: 1" = 20' HORIZONTAL  
1" = 20' VERTICAL

CR-1226 CROSS SECTION  
STA 41+00



COUNTY OF	ITEM NO.	SHEET NO.
MORGAN	10-126.70	X397

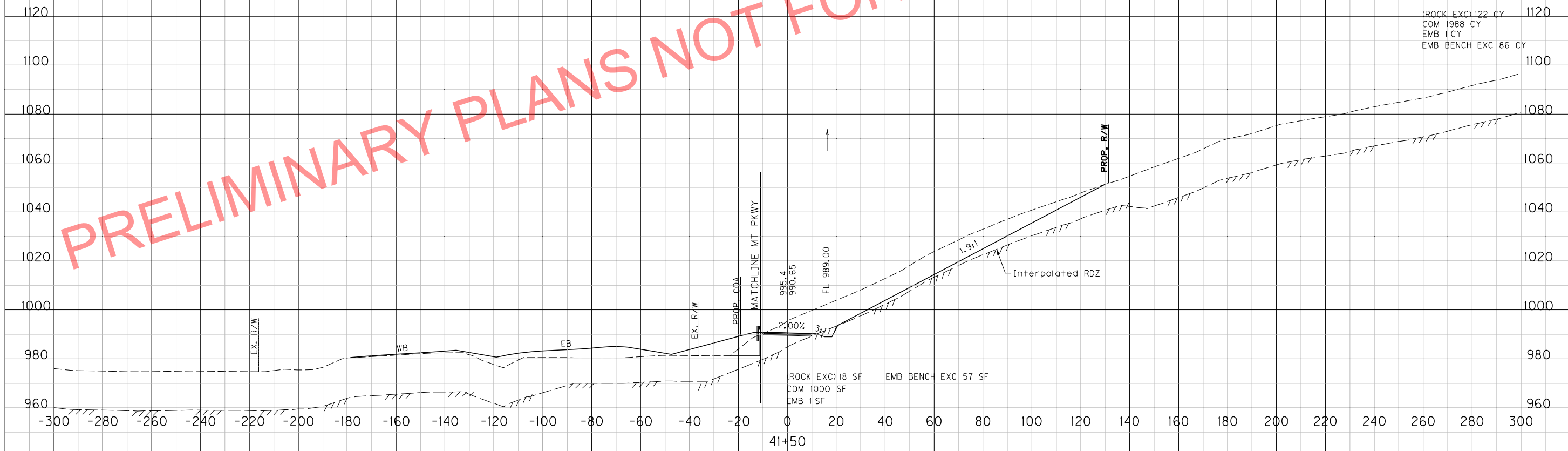
FILE NAME: I:\EX\PRJ\00008298\DESIGN\ROADWAY\PR\_CR\_1226.XSECTIONS.DGN

USER: jbrewer  
DATE PLOTTED: September 23, 2016

E-SHEET NAME: X39700XS

MicroStation v8.11.9.832

PRELIMINARY PLANS NOT FOR CONSTRUCTION



SCALE: 1" = 20' HORIZONTAL  
1" = 20' VERTICAL

CR-1226 CROSS SECTION  
STA 41+50

COUNTY OF	ITEM NO.	SHEET NO.
MORGAN	10-126.70	X398

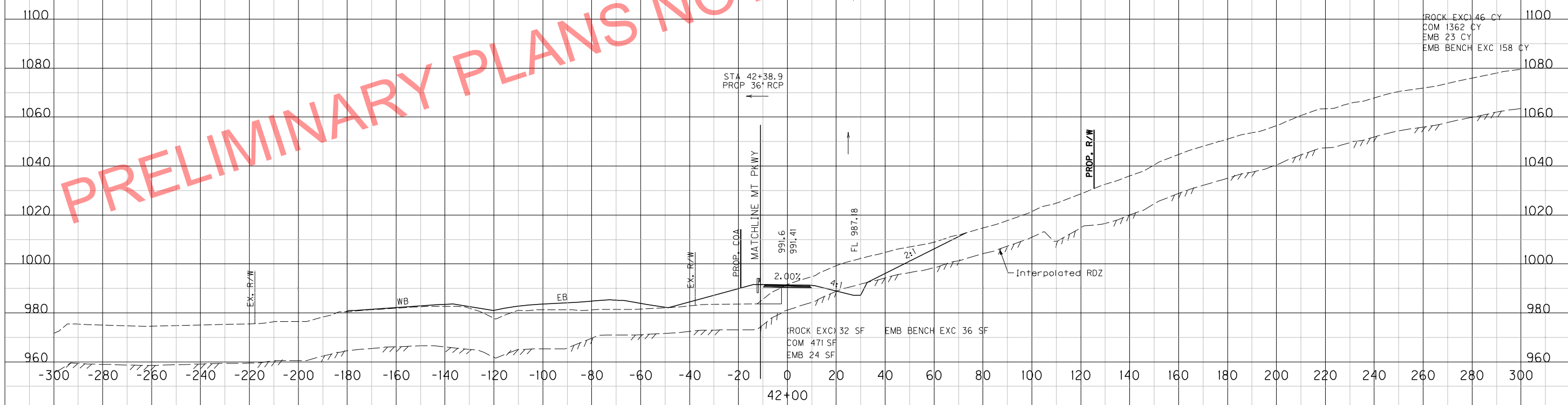
FILE NAME: I:\EX\PRJ\000008298\DESIGN\ROADWAY\PR\_CR\_1226.XSECTIONS.DGN

USER: jbrewer  
DATE PLOTTED: September 23, 2016

E-SHEET NAME: X39800XS

MicroStation v8.11.9.832

PRELIMINARY PLANS NOT FOR CONSTRUCTION



SCALE: 1" = 20' HORIZONTAL  
1" = 20' VERTICAL

CR-1226 CROSS SECTION  
STA 42+00

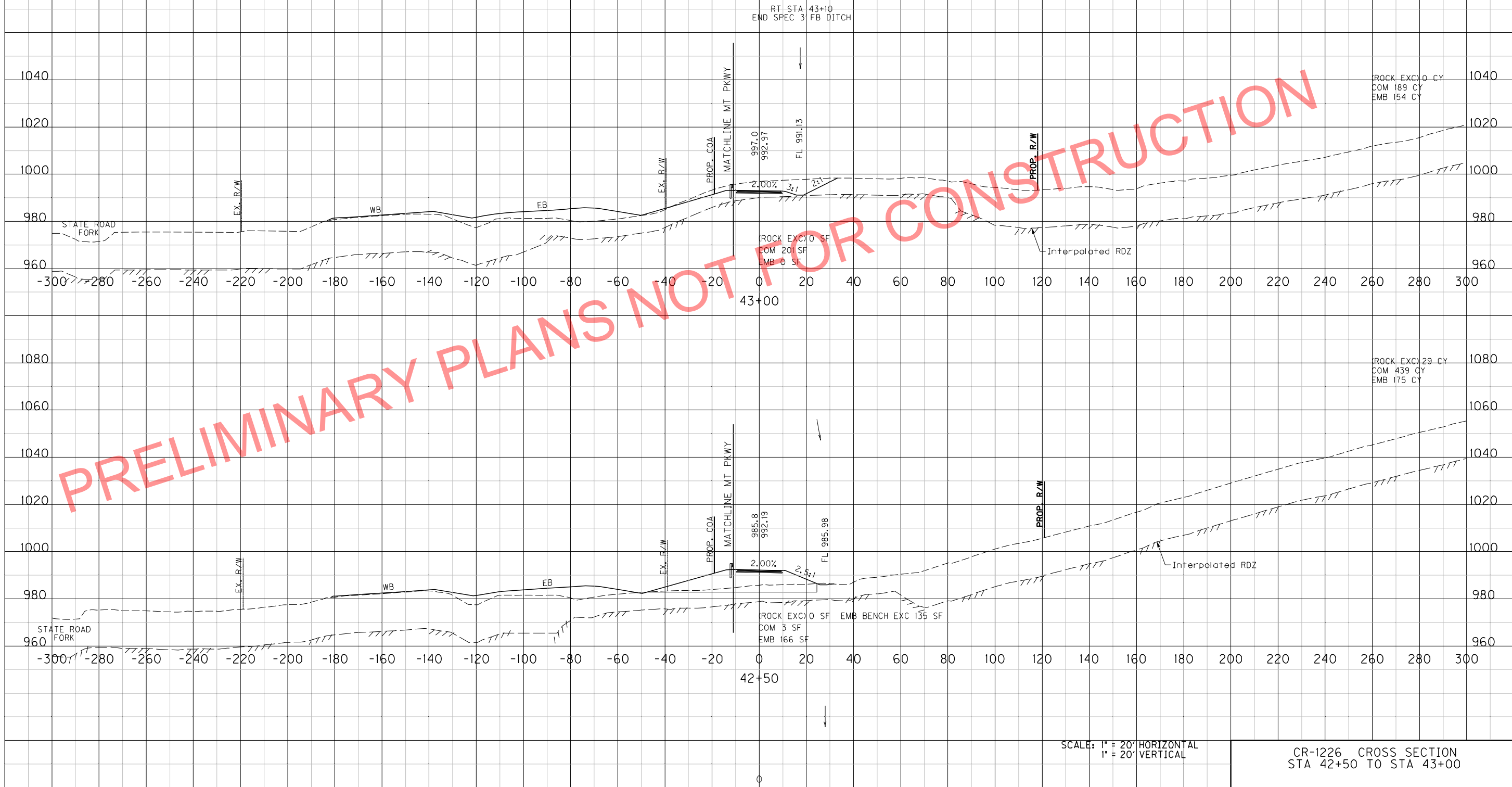
COUNTY OF	ITEM NO.	SHEET NO.
MORGAN	10-126.70	X399

FILE NAME: I:\EX\PRJ\000008298\DESIGN\ROADWAY\PR\_CR\_1226.XSECTIONS.DGN

USER: jbrewer  
DATE PLOTTED: September 23, 2016

E-SHEET NAME: X39900XS

MicroStation v8.11.9.832



SCALE: 1" = 20' HORIZONTAL  
1" = 20' VERTICAL

CR-1226 CROSS SECTION  
STA 42+50 TO STA 43+00

COUNTY OF	ITEM NO.	SHEET NO.
MORGAN	10-126.70	X400

FILE NAME: I:\LEX\PRJ\000008298\DESIGN\ROADWAY\PR\_CR\_1226\_XSECTIONS.DGN

USER: jbrewer  
DATE PLOTTED: September 23, 2016

E-SHEET NAME: X40000XS

MicroStation v8.11.9.832



SCALE: 1" = 20' HORIZONTAL  
1" = 20' VERTICAL

CR-1226 CROSS SECTION  
STA 43+50 TO STA 44+00

COUNTY OF	ITEM NO.	SHEET NO.
MORGAN	10-126.70	X401

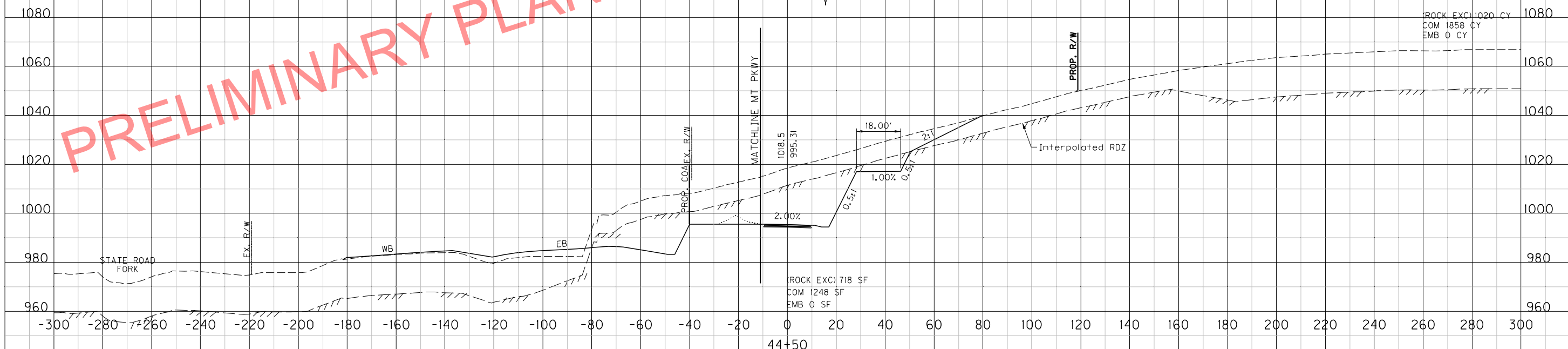
FILE NAME: I:\LEX\PRJ\000008298\DESIGN\ROADWAY\PR\_CR\_1226.XSECTIONS.DGN

USER: jbrewer  
DATE PLOTTED: September 23, 2016

E-SHEET NAME: X401000YS

MicroStation v8.11.9.832

PRELIMINARY PLANS NOT FOR CONSTRUCTION



SCALE: 1" = 20' HORIZONTAL  
1" = 20' VERTICAL

CR-1226 CROSS SECTION  
STA 44+50

COUNTY OF	ITEM NO.	SHEET NO.
MORGAN	10-126.70	X402

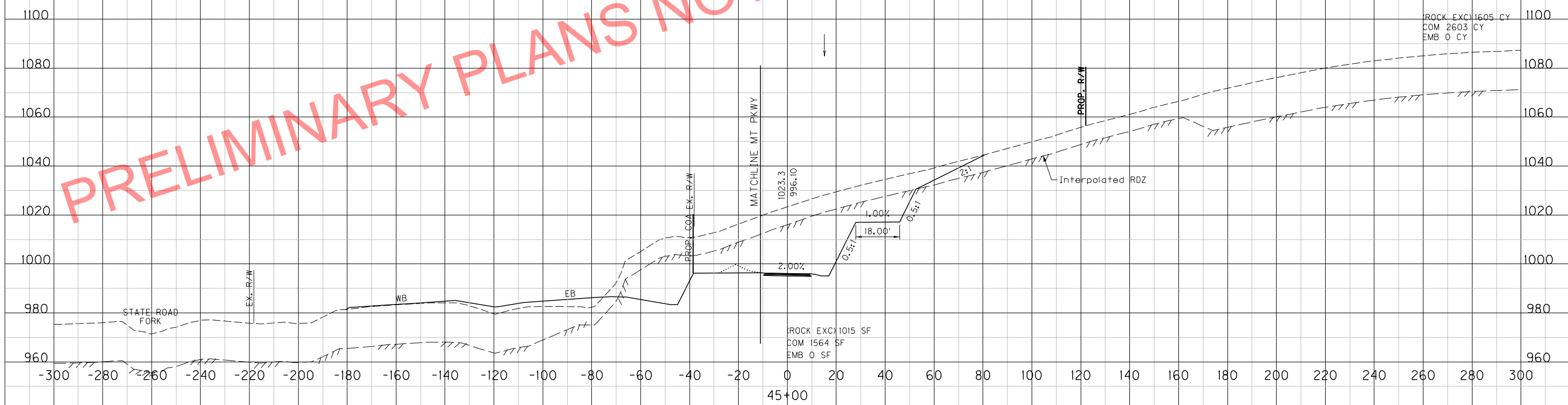
FILE NAME: I:\EX\PRJ\00000298\DESIGN\ROADWAY\PR\_CR\_1226.XSECTIONS.DGN

USER: jbrewer  
DATE PLOTTED: September 23, 2016

E-SHEET NAME: X40200XS

MicroStation v8.11.9.832

PRELIMINARY PLANS NOT FOR CONSTRUCTION



SCALE: 1" = 20' HORIZONTAL  
1" = 20' VERTICAL

CR-1226 CROSS SECTION  
STA 45+00

COUNTY OF	ITEM NO.	SHEET NO.
MORGAN	10-126.70	X403

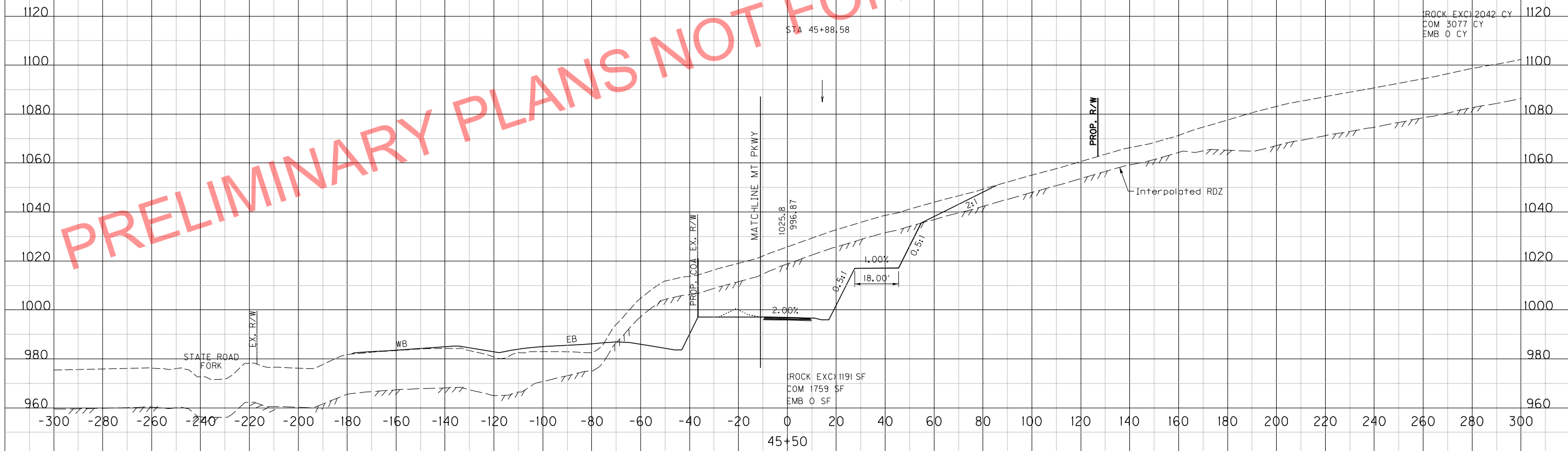
FILE NAME: I:\LEX\PRJ\000008298\DESIGN\ROADWAY\PR\_CR\_1226.XSECTIONS.DGN

USER: jbrewer  
DATE PLOTTED: September 23, 2016

E-SHEET NAME: X40300XS

MicroStation v8.11.9.832

PRELIMINARY PLANS NOT FOR CONSTRUCTION



SCALE: 1" = 20' HORIZONTAL  
1" = 20' VERTICAL

CR-1226 CROSS SECTION  
STA 45+50

COUNTY OF	ITEM NO.	SHEET NO.
MORGAN	10-126.70	X404

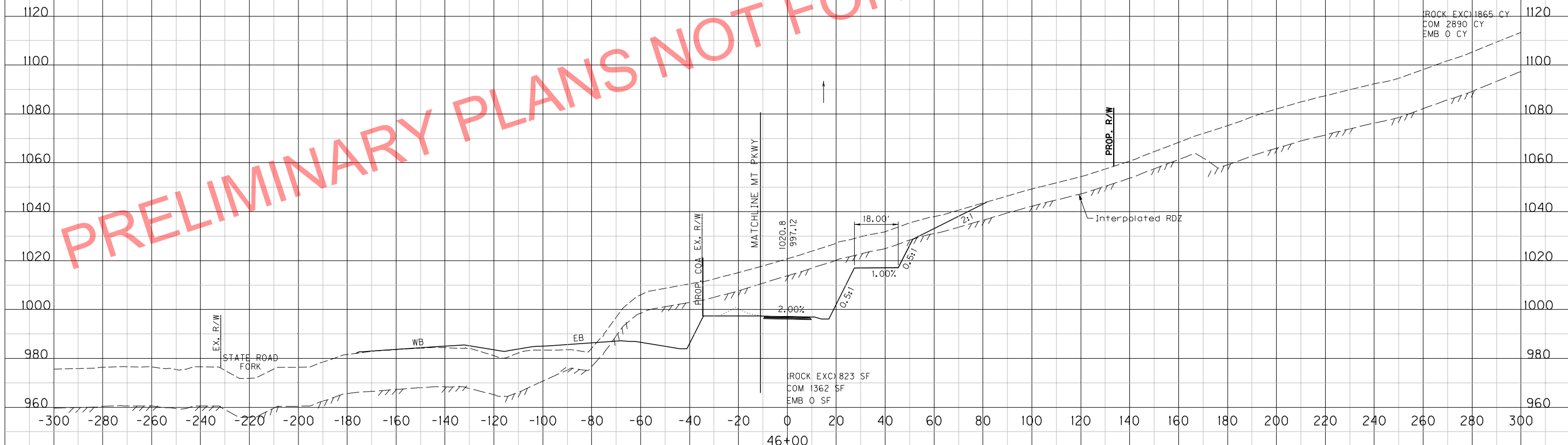
FILE NAME: I:\LEX\PRJ\000008298\DESIGN\ROADWAY\PR\_CR\_1226\_XSECTIONS.DGN

USER: jbrewer  
DATE PLOTTED: September 23, 2016

E-SHEET NAME: X40400XS

MicroStation v8.11.9.832

PRELIMINARY PLANS NOT FOR CONSTRUCTION



SCALE: 1" = 20' HORIZONTAL  
1" = 20' VERTICAL

CR-1226 CROSS SECTION  
STA 46+00



COUNTY OF	ITEM NO.	SHEET NO.
MORGAN	10-126.70	X405

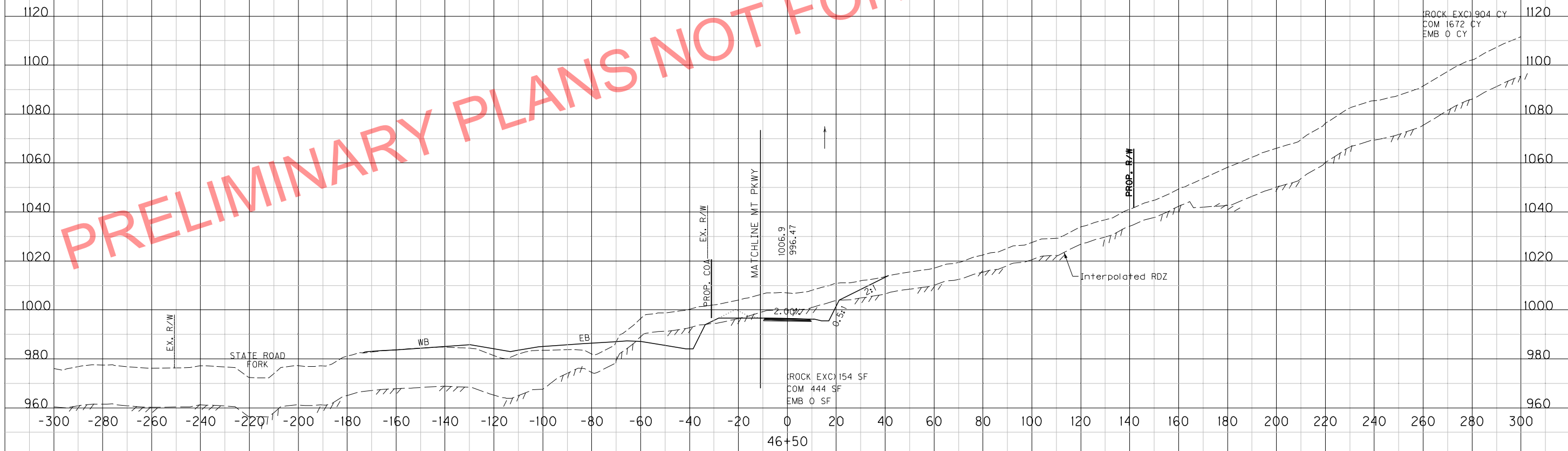
FILE NAME: I:\LEX\PRJ\000008298\DESIGN\ROADWAY\PR.CR 1226.XSECTIONS.DGN

USER: jbrewer  
DATE PLOTTED: September 23, 2016

E-SHEET NAME: X405000XS

MicroStation v8.11.9.832

PRELIMINARY PLANS NOT FOR CONSTRUCTION



SCALE: 1" = 20' HORIZONTAL  
1" = 20' VERTICAL

CR-1226 CROSS SECTION  
STA 46+50

COUNTY OF	ITEM NO.	SHEET NO.
MORGAN	10-126.70	X406

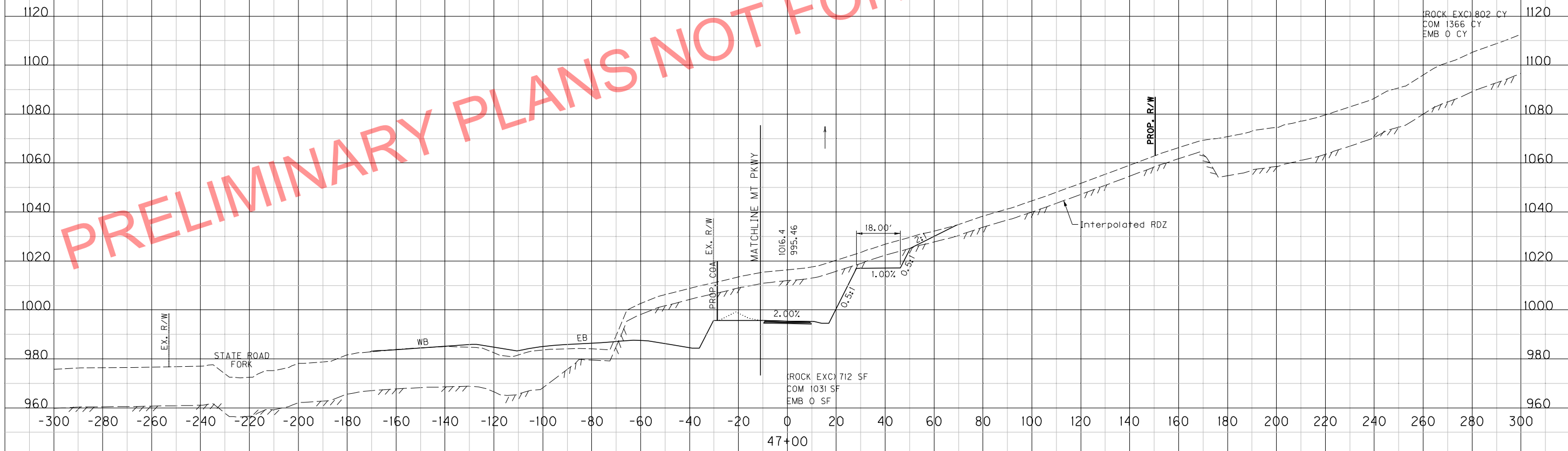
FILE NAME: I:\LEX\PRJ\00000298\DESIGN\ROADWAY\PR\_CR\_1226\_XSECTIONS.DGN

USER: jbrewer  
DATE PLOTTED: September 23, 2016

E-SHEET NAME: X40600XS

MicroStation v8.11.9.832

PRELIMINARY PLANS NOT FOR CONSTRUCTION



SCALE: 1" = 20' HORIZONTAL  
1" = 20' VERTICAL

CR-1226 CROSS SECTION  
STA 47+00

COUNTY OF	ITEM NO.	SHEET NO.
MORGAN	10-126.70	X407

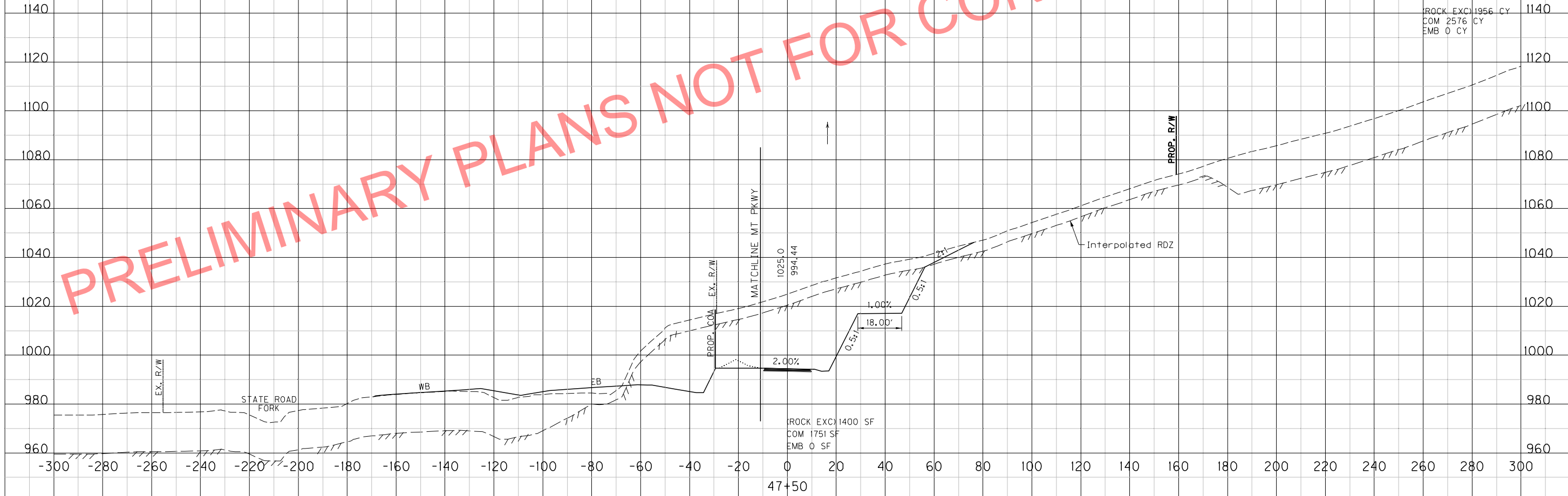
FILE NAME: I:\LEX\PRJ\000008298\DESIGN\ROADWAY\PR\_CR\_1226\_XSECTIONS.DGN

USER: jbrewer  
DATE PLOTTED: September 23, 2016

E-SHEET NAME: X40700XS

MicroStation v8.11.9.832

PRELIMINARY PLANS NOT FOR CONSTRUCTION



SCALE: 1" = 20' HORIZONTAL  
1" = 20' VERTICAL

CR-1226 CROSS SECTION  
STA 47+50

COUNTY OF	ITEM NO.	SHEET NO.
MORGAN	10-126.70	X408

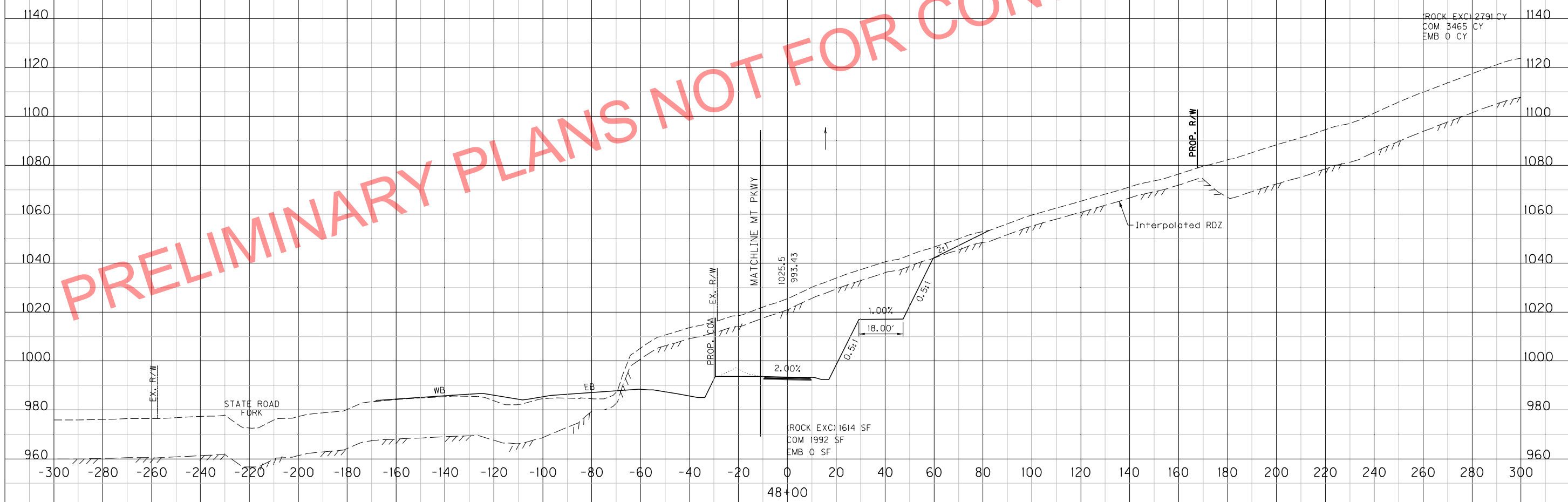
FILE NAME: I:\LEX\PRJ\000008298\DESIGN\ROADWAY\PR\_CR\_1226\_XSECTIONS.DGN

USER: jbrewer  
DATE PLOTTED: September 23, 2016

E-SHEET NAME: X408000XS

MicroStation v8.11.9.832

PRELIMINARY PLANS NOT FOR CONSTRUCTION



SCALE: 1" = 20' HORIZONTAL  
1" = 20' VERTICAL

CR-1226 CROSS SECTION  
STA 48+00

COUNTY OF	ITEM NO.	SHEET NO.
MORGAN	10-126.70	X409

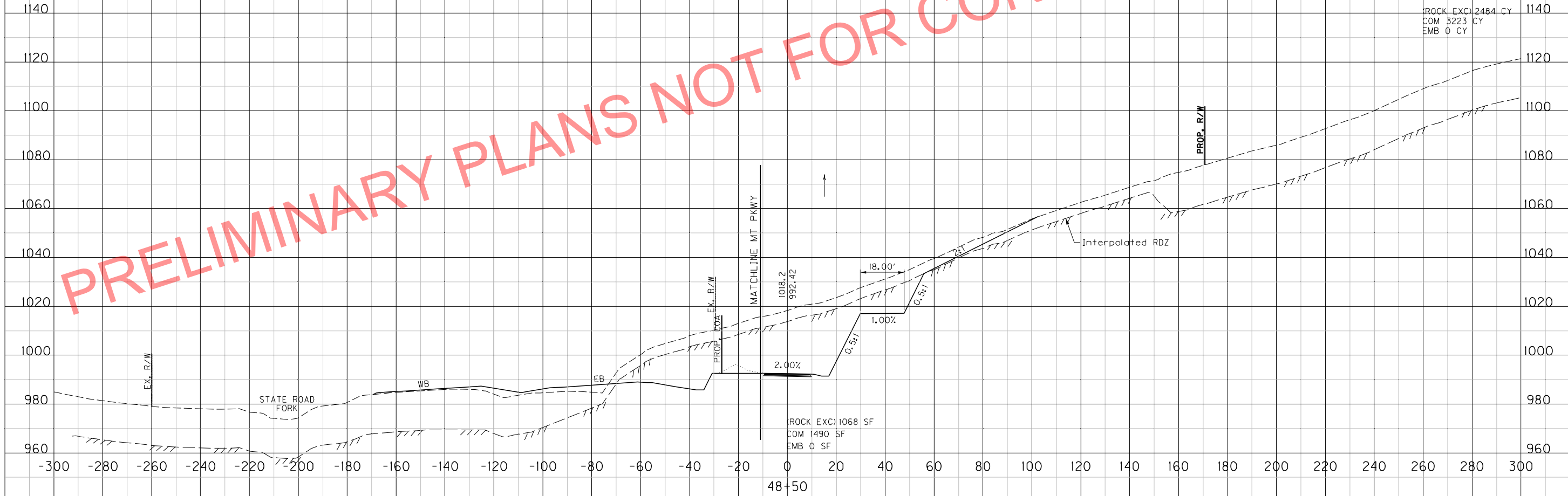
FILE NAME: I:\LEX\PRJ\000008298\DESIGN\ROADWAY\PR\_CR\_1226.XSECTIONS.DGN

USER: jbrewer  
DATE PLOTTED: September 23, 2016

E-SHEET NAME: X40900XS

MicroStation v8.11.9.832

PRELIMINARY PLANS NOT FOR CONSTRUCTION



SCALE: 1" = 20' HORIZONTAL  
1" = 20' VERTICAL

CR-1226 CROSS SECTION  
STA 48+50

COUNTY OF	ITEM NO.	SHEET NO.
MORGAN	10-126.70	X410

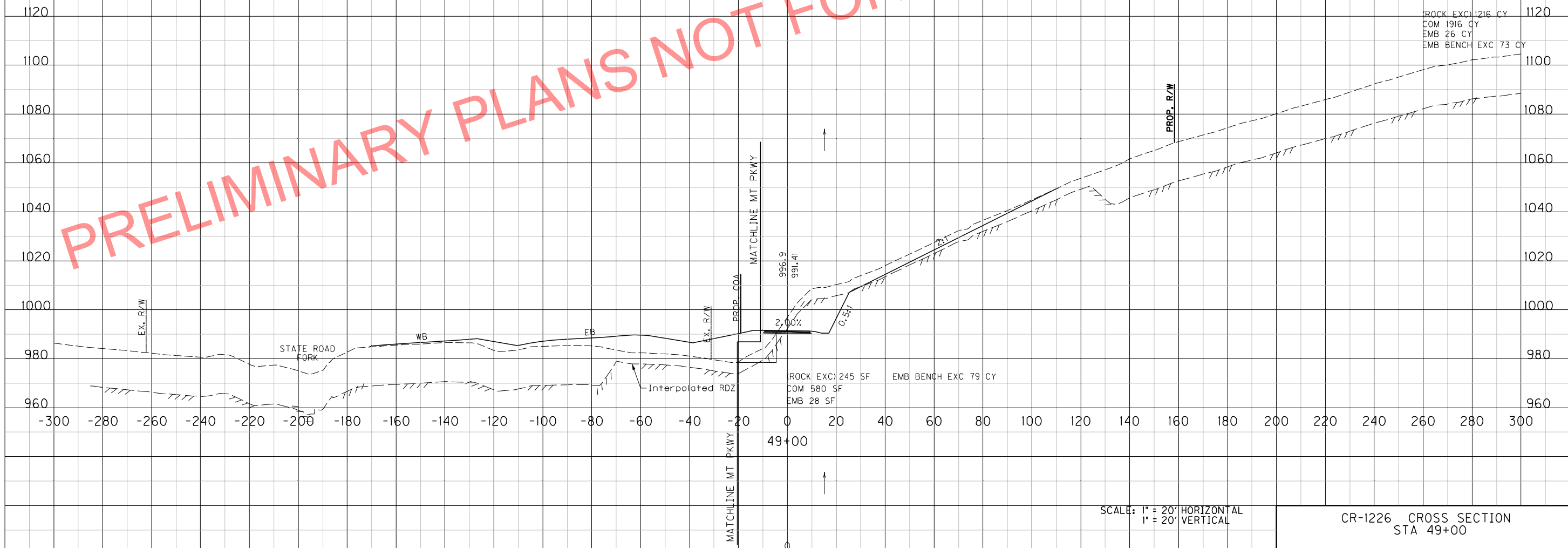
FILE NAME: I:\LEX\PRJ\000008298\DESIGN\ROADWAY\PR\_CR\_1226.XSECTIONS.DGN

USER: jbrewer  
DATE PLOTTED: September 23, 2016

E-SHEET NAME: X41000XS

MicroStation v8.11.9.832

PRELIMINARY PLANS NOT FOR CONSTRUCTION



SCALE: 1" = 20' HORIZONTAL  
1" = 20' VERTICAL

CR-1226 CROSS SECTION  
STA 49+00

COUNTY OF	ITEM NO.	SHEET NO.
MORGAN	10-126.70	X411

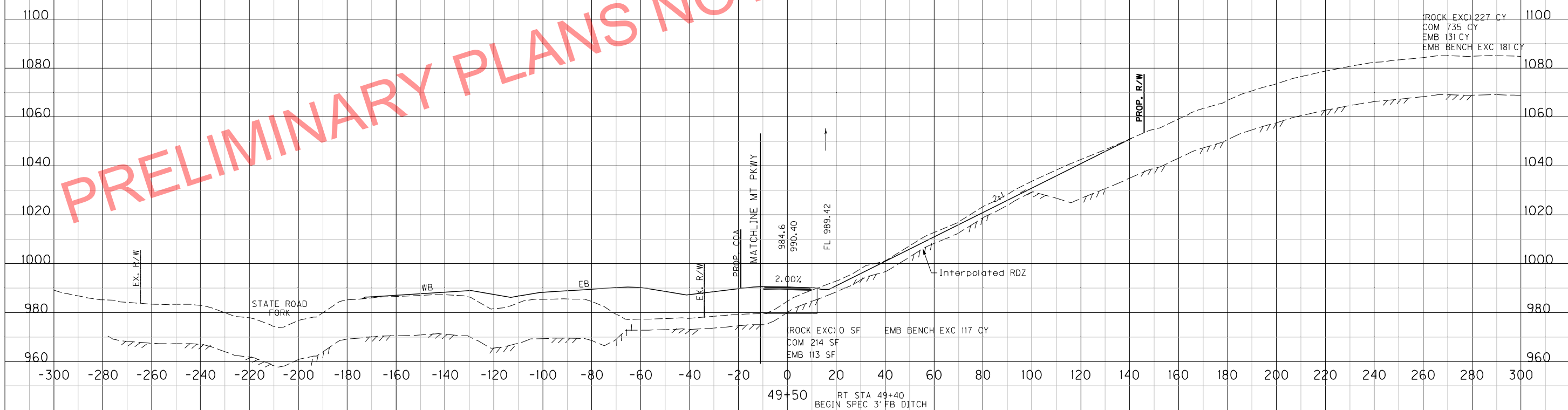
FILE NAME: I:\LEX\PRJ\000008298\DESIGN\ROADWAY\PR\_CR\_1226.XSECTIONS.DGN

USER: jbrewer  
DATE PLOTTED: September 23, 2016

E-SHEET NAME: X41100XS

MicroStation v8.11.9.832

PRELIMINARY PLANS NOT FOR CONSTRUCTION



SCALE: 1" = 20' HORIZONTAL  
1" = 20' VERTICAL

CR-1226 CROSS SECTION  
STA 49+50

ROCK EXC 227 CY  
COM 735 CY  
EMB 131 CY  
EMB BENCH EXC 181 CY

ROCK EXC 0 SF  
COM 214 SF  
EMB 113 SF

EMB BENCH EXC 117 CY

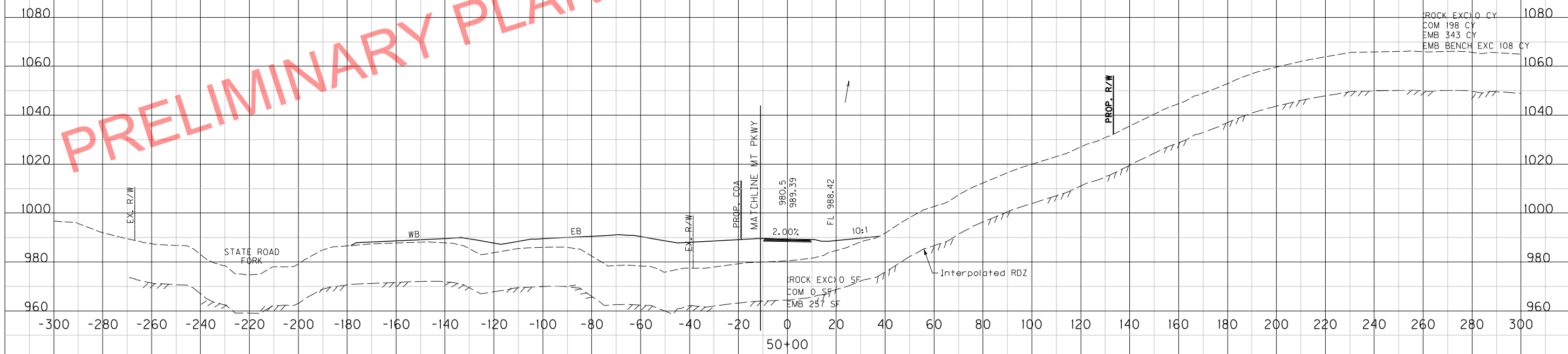
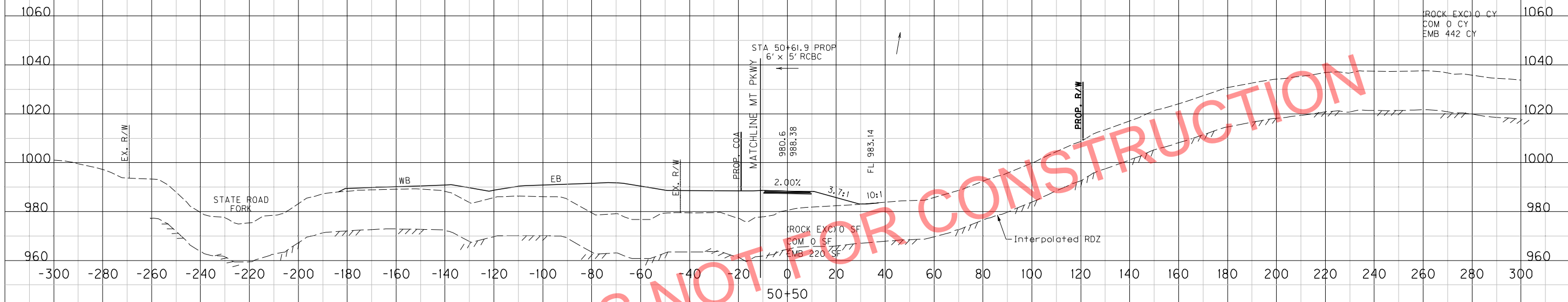
COUNTY OF	ITEM NO.	SHEET NO.
MORGAN	10-126.70	X412

FILE NAME: I:\EX\PRJ\000008298\DESIGN\ROADWAY\PR\_CR\_1226.XSECTIONS.DGN

USER: jbrewer  
DATE PLOTTED: September 23, 2016

E-SHEET NAME: X41200XS

MicroStation v8.11.9.832



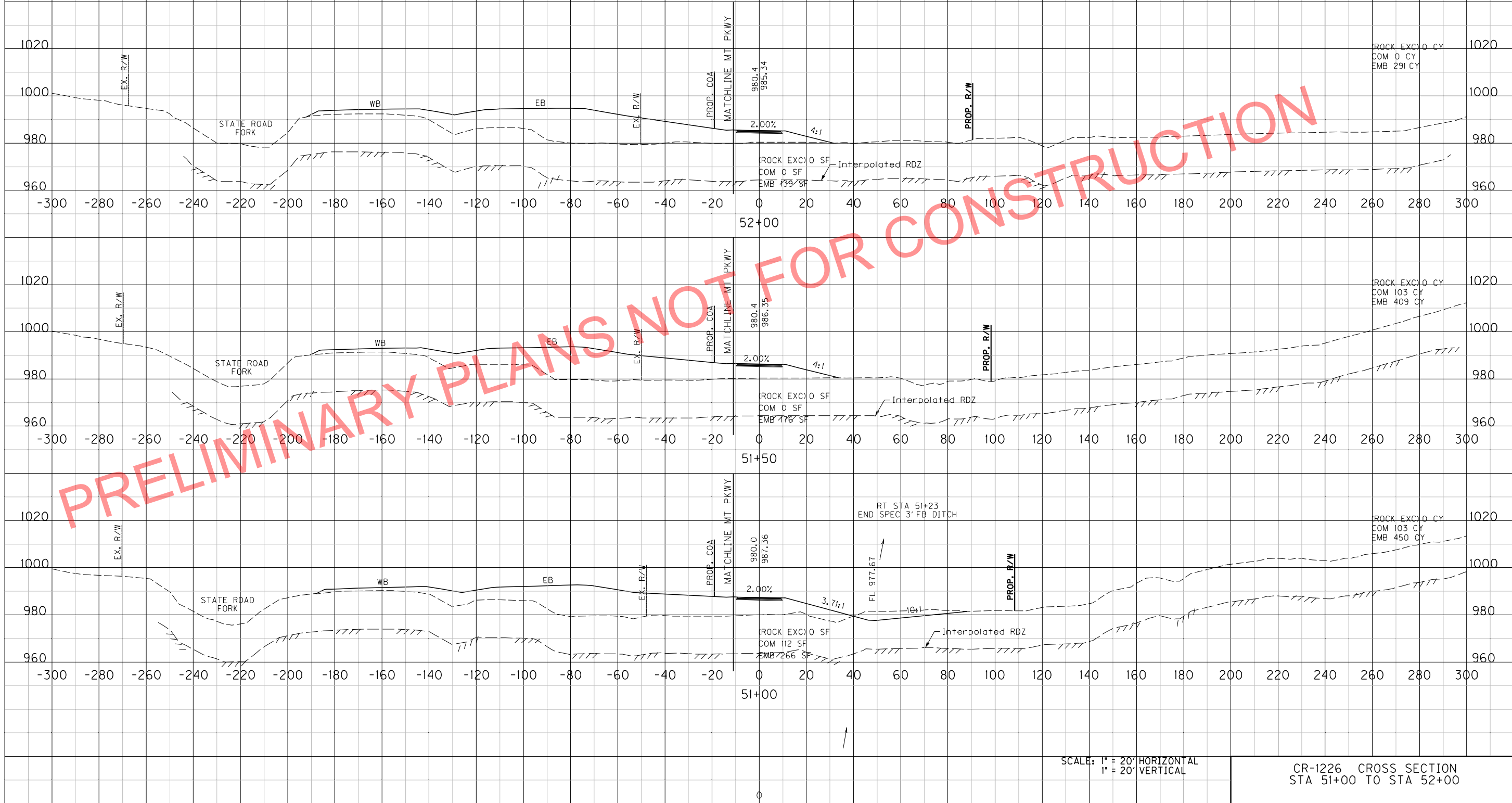
PRELIMINARY PLANS NOT FOR CONSTRUCTION

SCALE: 1" = 20' HORIZONTAL  
1" = 20' VERTICAL

CR-1226 CROSS SECTION  
STA 50+00 TO STA 50+50




FILE NAME: I:\EX\PRJ\000008298\DESIGN\ROADWAY\PR\_CR\_1226.XSECTIONS.DGN  
 USER: jbrewer  
 DATE PLOTTED: September 23, 2016  
 E-SHEET NAME: X41300XS  
 MicroStation v8.11.9.832



PRELIMINARY PLANS NOT FOR CONSTRUCTION

COUNTY OF	ITEM NO.	SHEET NO.
MORGAN	10-126.70	X414

EARTHWORK TOTALS:  
 COM 117,894 CUYD  
 EMB 4,571 CUYD  
 (ROCK EXC) 66,714 CUYD  
 EMB BENCHING EXC 660 CUYD



© STA 53+34.02  
 END CONSTRUCTION

STA 53+40.2  
 EXIST 24" PIPE  
 981.48  
 983.53  
 9.00' 9.00'  
 2.00% 4:1

(ROCK EXC) 0 SF  
 COM 0 SF  
 EMB 39 SF

981.5  
 984.33  
 2.00% 4:1

(ROCK EXC) 0 SF  
 COM 0 SF  
 EMB 66 SF

SCALE: 1" = 20' HORIZONTAL  
 1" = 20' VERTICAL

CR-1226 CROSS SECTION  
 STA 52+50 TO STA 53+50

FILE NAME: I:\EX\PRJ\00008298\DESIGN\ROADWAY\PR\_CR\_1226.XSECTIONS.DGN

USER: jbrewer  
 DATE PLOTTED: September 23, 2016

E-SHEET NAME: X41400XS

MicroStation v8.11.9.832

PRELIMINARY PLANS NOT FOR CONSTRUCTION